

**Table 1 - Information**

Item	Detail
Ecologist / Fauna Spotter(s) Completing Pre-Clearance Survey	Name: Shannon Langford and Lochlan Jones Qualification: Ecologists
Date of Pre-Clearance Survey	02-07-2023
Specific Pre-Clearance Survey Location (Line No./ Tower / Span No.)	L5 Access Point 5009A and 5009B
Scope Methodology	Desktop review of vegetation mapping for nominated area In field visual inspection by ecologists of the proposed tower location
Work Package ID	Access Tracks (L5)

**Table 2 – Pre-Clearance Survey Details**

Infrastructure Surveyed				
Tower Footprint	<input type="checkbox"/>	Centreline	<input type="checkbox"/>	
Break and Winch Site	<input type="checkbox"/>	Parking Areas	<input type="checkbox"/>	
Access Track (existing)	<input type="checkbox"/>	Access Track (new)	<input type="checkbox"/>	
Disturbance Area B	<input type="checkbox"/>	Other	<input checked="" type="checkbox"/>	
Details of Other:	Access Points 5009A and 5009B			
Protected Matters				
Item	Presence Identified		Quantum to Clear (Ha)	Comments
	Yes	No		
White Box-Yellow Box-Blakely's Red Gum Grassy Woodland and Derived Native Grassland <sup>12</sup>	<input type="checkbox"/>	<input checked="" type="checkbox"/>		
Grey Box ( <i>Eucalyptus microcarpa</i> ) Grassy Woodlands and Derived Native Grasslands of South-eastern Australia <sup>12</sup>	<input type="checkbox"/>	<input checked="" type="checkbox"/>		
Weeping Myall Woodlands <sup>12</sup>	<input type="checkbox"/>	<input checked="" type="checkbox"/>		
Natural Grasslands of the Murray Valley Plains <sup>12</sup>	<input type="checkbox"/>	<input checked="" type="checkbox"/>		
Buloke Woodlands of the Riverina and Murray-Darling Depression Bioregions <sup>2</sup>	<input type="checkbox"/>	<input checked="" type="checkbox"/>		
Mallee Bird Community of the Murray Darling Depression Bioregion <sup>2</sup>	<input type="checkbox"/>	<input checked="" type="checkbox"/>		
Plains mallee box woodland of the Murray Darling Depression, Riverina and Naracoorte Coastal Plains bioregions <sup>2</sup>	<input type="checkbox"/>	<input checked="" type="checkbox"/>		
Seasonal Herbaceous Wetlands (Freshwater) of the Temperate Lowland Plains <sup>2</sup>	<input type="checkbox"/>	<input checked="" type="checkbox"/>		

Once printed this document becomes uncontrolled. Refer to Secure Energy Intranet for controlled copy

Habitat for A spear-grass ( <i>austrostipa metatoris</i> ) <sup>2</sup>	<input type="checkbox"/>	<input checked="" type="checkbox"/>		
Habitat for A spear-grass ( <i>austrostipa wakoolica</i> ) <sup>2</sup>	<input type="checkbox"/>	<input checked="" type="checkbox"/>		
Habitat for Mossgiel Daisy <sup>12</sup>	<input type="checkbox"/>	<input checked="" type="checkbox"/>		
Habitat for Sand-hill Spider Orchid <sup>2</sup>	<input type="checkbox"/>	<input checked="" type="checkbox"/>		
Habitat for A burr-daisy <sup>2</sup>	<input type="checkbox"/>	<input checked="" type="checkbox"/>		
Habitat for Winged Peppercross <sup>1</sup>	<input type="checkbox"/>	<input checked="" type="checkbox"/>		
Habitat for Chariot Wheels <sup>12</sup>	<input type="checkbox"/>	<input checked="" type="checkbox"/>		
Habitat for Slender Darling Pea <sup>12</sup>	<input type="checkbox"/>	<input checked="" type="checkbox"/>		
Habitat for Yellow Swainson-pea <sup>2</sup>	<input type="checkbox"/>	<input checked="" type="checkbox"/>		
Habitat for Plains Wanderer <sup>12</sup>	<input type="checkbox"/>	<input checked="" type="checkbox"/>		
Habitat for Regent Parrot (eastern subspecies) <sup>12</sup>	<input type="checkbox"/>	<input checked="" type="checkbox"/>		
Habitat for Superb Parrot <sup>12</sup>	<input type="checkbox"/>	<input checked="" type="checkbox"/>		

Notes:

- 1 Protected matter listed within the Notification of Approval EnergyConnect NSW – Eastern Section (EPBC 2020/8766)
- 2 Protected matter listed within the Revised Biodiversity Development Assessment Report (August 2022)

**Management measures required to avoid or minimise impacts to Protected Matters:**

- Within 5009A, 0.02 ha BC Act TEC ‘White Box-Yellow Box-Blakely’s Red Gum Grassy Woodland and Derived Native Grassland’ (Critically Endangered).
- Within 5009B, 0.05 ha BC Act TEC ‘White Box-Yellow Box-Blakely’s Red Gum Grassy Woodland and Derived Native Grassland’ (Critically Endangered).
- Exclusion zones to be installed to restrict access to protected matters outside the construction footprint.
- No additional mitigation measures required. Clearing works to be in accordance with Biodiversity Management Plan.

**Hollow Bearing / Habitat Trees**

Habitat trees and habitat features identified & marked?	Yes <input checked="" type="checkbox"/>	No <input type="checkbox"/>	Comments: Habitat identified. Hollow bearing trees.
GPS coordinates and habitat trees recorded?	Yes <input checked="" type="checkbox"/>	No <input type="checkbox"/>	Comments: Waypoint ID 086B and 087B
Nest boxes required?	Yes <input checked="" type="checkbox"/>	No <input type="checkbox"/>	Comments:
Fauna spotter required to be present during clearing activities?	Yes <input checked="" type="checkbox"/>	No <input type="checkbox"/>	Comments:



**Weeds**

Were any Weeds of National Significance or Priority Weeds identified?	Yes <input type="checkbox"/>	No <input checked="" type="checkbox"/>	Details:
---	------------------------------	--	----------

Once printed this document becomes uncontrolled. Refer to Secure Energy Intranet for controlled copy

Environmental Exclusion Zones			
Threatened Species Identified within Disturbance Area B?	Yes <input type="checkbox"/>	No <input checked="" type="checkbox"/>	Details:
Environmental exclusion zones required?	Yes <input checked="" type="checkbox"/>	No <input type="checkbox"/>	Details:
Unexpected Finds			
Were any Unexpected Finds identified?	Yes <input type="checkbox"/>	No <input checked="" type="checkbox"/>	Details:
If yes, has the Environmental Manager been notified?	Yes <input type="checkbox"/>	No <input checked="" type="checkbox"/>	Details:
Additional Comments			
<ul style="list-style-type: none"> <li>• Ecologist required for clearing activities.</li> <li>• Exclusion zone to be installed prior to construction works commencing.</li> <li>• Weeds to be managed in accordance with the Biosecurity Management Plan.</li> <li>• Additional weeds: Flaxleaf Fleabane (<i>Conyza bonariensis</i>), Black Nightshade (<i>Solanum nigrum</i>), Blackberry (<i>Rubus fruticosus</i>), Spear Thistle (<i>Cirsium vulgare</i>), and Patterson’s Curse (<i>Echium plantagineum</i>).</li> </ul>			

**Table 3 – Pre-Clearance Approval**

Ecologist	
Pre-clearance Assessment Timeframe for Nominated Works	3 months
Name	Estelle Kayler-Thomson
Signature	
Date	25-07-2023
SecureEnergy	
Name	Glenn Hayden
Position	Senior Environmental Advisor
Signature	
Date	28/07/2023

Once printed this document becomes uncontrolled. Refer to Secure Energy Intranet for controlled copy

**Table 1 - Information**

Item	Detail
Ecologist / Fauna Spotter(s) Completing Pre-Clearance Survey	Name: Estelle Kayler-Thomson and Phillip Panagiotaros Qualification: Ecologists
Date of Pre-Clearance Survey	8-07-2023
Specific Pre-Clearance Survey Location (Line No./ Tower / Span No.)	L5 Access Point 5041
Scope Methodology	Desktop review of vegetation mapping for nominated area In field visual inspection by ecologists of the proposed Access Point
Work Package ID	Access Point (L5)

**Table 2 – Pre-Clearance Survey Details**

Infrastructure Surveyed				
Tower Footprint	<input type="checkbox"/>	Centreline	<input type="checkbox"/>	
Break and Winch Site	<input type="checkbox"/>	Parking Areas	<input type="checkbox"/>	
Access Track (existing)	<input type="checkbox"/>	Access Track (new)	<input type="checkbox"/>	
Disturbance Area B	<input type="checkbox"/>	Other	<input checked="" type="checkbox"/>	
Details of Other:	Access Point 5041			
Protected Matters				
Item	Presence Identified		Quantum to Clear (Ha)	Comments
	Yes	No		
White Box-Yellow Box-Blakely's Red Gum Grassy Woodland and Derived Native Grassland <sup>12</sup>	<input type="checkbox"/>	<input checked="" type="checkbox"/>		
Grey Box ( <i>Eucalyptus microcarpa</i> ) Grassy Woodlands and Derived Native Grasslands of South-eastern Australia <sup>12</sup>	<input type="checkbox"/>	<input checked="" type="checkbox"/>		
Weeping Myall Woodlands <sup>12</sup>	<input type="checkbox"/>	<input checked="" type="checkbox"/>		
Natural Grasslands of the Murray Valley Plains <sup>12</sup>	<input type="checkbox"/>	<input checked="" type="checkbox"/>		
Buloke Woodlands of the Riverina and Murray-Darling Depression Bioregions <sup>2</sup>	<input type="checkbox"/>	<input checked="" type="checkbox"/>		
Mallee Bird Community of the Murray Darling Depression Bioregion <sup>2</sup>	<input type="checkbox"/>	<input checked="" type="checkbox"/>		
Plains mallee box woodland of the Murray Darling Depression, Riverina and Naracoorte Coastal Plains bioregions <sup>2</sup>	<input type="checkbox"/>	<input checked="" type="checkbox"/>		
Seasonal Herbaceous Wetlands (Freshwater) of the Temperate Lowland Plains <sup>2</sup>	<input type="checkbox"/>	<input checked="" type="checkbox"/>		

Once printed this document becomes uncontrolled. Refer to Secure Energy Intranet for controlled copy

Habitat for A spear-grass ( <i>austrostipa metatoris</i> ) <sup>2</sup>	<input type="checkbox"/>	<input checked="" type="checkbox"/>		
Habitat for A spear-grass ( <i>austrostipa wakoolica</i> ) <sup>2</sup>	<input type="checkbox"/>	<input checked="" type="checkbox"/>		
Habitat for Mossgiel Daisy <sup>12</sup>	<input type="checkbox"/>	<input checked="" type="checkbox"/>		
Habitat for Sand-hill Spider Orchid <sup>2</sup>	<input type="checkbox"/>	<input checked="" type="checkbox"/>		
Habitat for A burr-daisy <sup>2</sup>	<input type="checkbox"/>	<input checked="" type="checkbox"/>		
Habitat for Winged Peppercross <sup>1</sup>	<input type="checkbox"/>	<input checked="" type="checkbox"/>		
Habitat for Chariot Wheels <sup>12</sup>	<input type="checkbox"/>	<input checked="" type="checkbox"/>		
Habitat for Slender Darling Pea <sup>12</sup>	<input type="checkbox"/>	<input checked="" type="checkbox"/>		
Habitat for Yellow Swainson-pea <sup>2</sup>	<input type="checkbox"/>	<input checked="" type="checkbox"/>		
Habitat for Plains Wanderer <sup>12</sup>	<input type="checkbox"/>	<input checked="" type="checkbox"/>		
Habitat for Regent Parrot (eastern subspecies) <sup>12</sup>	<input type="checkbox"/>	<input checked="" type="checkbox"/>		
Habitat for Superb Parrot <sup>12</sup>	<input type="checkbox"/>	<input checked="" type="checkbox"/>		

**Notes:**

- 1 Protected matter listed within the Notification of Approval EnergyConnect NSW – Eastern Section (EPBC 2020/8766)
- 2 Protected matter listed within the Revised Biodiversity Development Assessment Report (August 2022)

**Management measures required to avoid or minimise impacts to Protected Matters:**

- No additional mitigation measures required. Clearing works to be completed in accordance with the Biodiversity Management Plan.
- 0.027 ha of BC Act-listed Threatened Ecological Community ‘*White Box, Yellow Box, Blakely’s Red Gum, Grassy Woodland, and Derived Native Grassland*’ (Critically Endangered) within impact area.

**Hollow Bearing / Habitat Trees**

Habitat trees and habitat features identified & marked?	Yes <input type="checkbox"/>	No <input checked="" type="checkbox"/>	Comments:
GPS coordinates and habitat trees recorded?	Yes <input type="checkbox"/>	No <input checked="" type="checkbox"/>	Comments:
Nest boxes required?	Yes <input type="checkbox"/>	No <input checked="" type="checkbox"/>	Comments:
Fauna spotter required to be present during clearing activities?	Yes <input type="checkbox"/>	No <input checked="" type="checkbox"/>	Comments:

**Weeds**

Were any Weeds of National Significance or Priority Weeds identified?	Yes <input type="checkbox"/>	No <input checked="" type="checkbox"/>	Details:
---	------------------------------	--	----------

**Once printed this document becomes uncontrolled. Refer to Secure Energy Intranet for controlled copy**

Environmental Exclusion Zones			
Threatened Species Identified within Disturbance Area B?	Yes <input type="checkbox"/>	No <input checked="" type="checkbox"/>	Details:
Environmental exclusion zones required?	Yes <input type="checkbox"/>	No <input checked="" type="checkbox"/>	Details:
Unexpected Finds			
Were any Unexpected Finds identified?	Yes <input type="checkbox"/>	No <input checked="" type="checkbox"/>	Details:
If yes, has the Environmental Manager been notified?	Yes <input type="checkbox"/>	No <input checked="" type="checkbox"/>	Details:
Additional Comments			
<ul style="list-style-type: none"> <li>No ecologist required for clearing activities.</li> <li>Weeds to be managed in accordance with the Biosecurity Management Plan.</li> <li>Additional weeds – Witchgrass (<i>Panicum capillare</i>), Flaxleaf Fleabane (<i>Erigeron bonariensis</i>), <i>Brassicaceae</i> sp, and African Lovegrass (<i>Eragrostis curvula</i>).</li> </ul>			

**Table 3 – Pre-Clearance Approval**

Ecologist	
Pre-clearance Assessment Timeframe for Nominated Works	3 months
Name	Estelle Kayler-Thomson
Signature	
Date	08-07-2023
SecureEnergy	
Name	Glenn Hayden
Position	Senior Environmental Advisor
Signature	
Date	28/07/2023

Once printed this document becomes uncontrolled. Refer to Secure Energy Intranet for controlled copy

**Table 1 - Information**

Item	Detail
Ecologist / Fauna Spotter(s) Completing Pre-Clearance Survey	Name: Estelle Kayler-Thomson and Phillip Panagiotaros Qualification: Ecologists
Date of Pre-Clearance Survey	08-07-2023
Specific Pre-Clearance Survey Location (Line No./ Tower / Span No.)	L5 Access Point 5042
Scope Methodology	Desktop review of vegetation mapping for nominated area In field visual inspection by ecologists of the proposed Access Point
Work Package ID	Access Point (L5)

**Table 2 – Pre-Clearance Survey Details**

Infrastructure Surveyed				
Tower Footprint	<input type="checkbox"/>	Centreline	<input type="checkbox"/>	
Break and Winch Site	<input type="checkbox"/>	Parking Areas	<input type="checkbox"/>	
Access Track (existing)	<input type="checkbox"/>	Access Track (new)	<input type="checkbox"/>	
Disturbance Area B	<input type="checkbox"/>	Other	<input checked="" type="checkbox"/>	
Details of Other:	Access Point 5042			
Protected Matters				
Item	Presence Identified		Quantum to Clear (Ha)	Comments
	Yes	No		
White Box-Yellow Box-Blakely's Red Gum Grassy Woodland and Derived Native Grassland <sup>12</sup>	<input type="checkbox"/>	<input checked="" type="checkbox"/>		
Grey Box ( <i>Eucalyptus microcarpa</i> ) Grassy Woodlands and Derived Native Grasslands of South-eastern Australia <sup>12</sup>	<input type="checkbox"/>	<input checked="" type="checkbox"/>		
Weeping Myall Woodlands <sup>12</sup>	<input type="checkbox"/>	<input checked="" type="checkbox"/>		
Natural Grasslands of the Murray Valley Plains <sup>12</sup>	<input type="checkbox"/>	<input checked="" type="checkbox"/>		
Buloke Woodlands of the Riverina and Murray-Darling Depression Bioregions <sup>2</sup>	<input type="checkbox"/>	<input checked="" type="checkbox"/>		
Mallee Bird Community of the Murray Darling Depression Bioregion <sup>2</sup>	<input type="checkbox"/>	<input checked="" type="checkbox"/>		
Plains mallee box woodland of the Murray Darling Depression, Riverina and Naracoorte Coastal Plains bioregions <sup>2</sup>	<input type="checkbox"/>	<input checked="" type="checkbox"/>		
Seasonal Herbaceous Wetlands (Freshwater) of the Temperate Lowland Plains <sup>2</sup>	<input type="checkbox"/>	<input checked="" type="checkbox"/>		

Once printed this document becomes uncontrolled. Refer to Secure Energy Intranet for controlled copy

Habitat for A spear-grass ( <i>austrostipa metatoris</i> ) <sup>2</sup>	<input type="checkbox"/>	<input checked="" type="checkbox"/>		
Habitat for A spear-grass ( <i>austrostipa wakoolica</i> ) <sup>2</sup>	<input type="checkbox"/>	<input checked="" type="checkbox"/>		
Habitat for Mossgiel Daisy <sup>12</sup>	<input type="checkbox"/>	<input checked="" type="checkbox"/>		
Habitat for Sand-hill Spider Orchid <sup>2</sup>	<input type="checkbox"/>	<input checked="" type="checkbox"/>		
Habitat for A burr-daisy <sup>2</sup>	<input type="checkbox"/>	<input checked="" type="checkbox"/>		
Habitat for Winged Peppercross <sup>1</sup>	<input type="checkbox"/>	<input checked="" type="checkbox"/>		
Habitat for Chariot Wheels <sup>12</sup>	<input type="checkbox"/>	<input checked="" type="checkbox"/>		
Habitat for Slender Darling Pea <sup>12</sup>	<input type="checkbox"/>	<input checked="" type="checkbox"/>		
Habitat for Yellow Swainson-pea <sup>2</sup>	<input type="checkbox"/>	<input checked="" type="checkbox"/>		
Habitat for Plains Wanderer <sup>12</sup>	<input type="checkbox"/>	<input checked="" type="checkbox"/>		
Habitat for Regent Parrot (eastern subspecies) <sup>12</sup>	<input type="checkbox"/>	<input checked="" type="checkbox"/>		
Habitat for Superb Parrot <sup>12</sup>	<input type="checkbox"/>	<input checked="" type="checkbox"/>		

Notes:

- 1 Protected matter listed within the Notification of Approval EnergyConnect NSW – Eastern Section (EPBC 2020/8766)
- 2 Protected matter listed within the Revised Biodiversity Development Assessment Report (August 2022)

**Management measures required to avoid or minimise impacts to Protected Matters:**

- No additional mitigation measures required. Clearing works to be completed in accordance with the Biodiversity Management Plan.
- 0.029 ha of BC Act-listed Threatened Ecological Community ‘White Box Yellow Box Blakely’s Red Gum Grassy Woodland and Derived Native Grassland’ within impact area.

**Hollow Bearing / Habitat Trees**

Habitat trees and habitat features identified & marked?	Yes <input type="checkbox"/>	No <input checked="" type="checkbox"/>	Comments:
GPS coordinates and habitat trees recorded?	Yes <input type="checkbox"/>	No <input checked="" type="checkbox"/>	Comments:
Nest boxes required?	Yes <input type="checkbox"/>	No <input checked="" type="checkbox"/>	Comments:
Fauna spotter required to be present during clearing activities?	Yes <input type="checkbox"/>	No <input checked="" type="checkbox"/>	Comments:

**Weeds**



Were any Weeds of National Significance or Priority Weeds identified?	Yes <input type="checkbox"/>	No <input checked="" type="checkbox"/>	Details:
---	------------------------------	--	----------

Once printed this document becomes uncontrolled. Refer to Secure Energy Intranet for controlled copy



Environmental Exclusion Zones			
Threatened Species Identified within Disturbance Area B?	Yes <input type="checkbox"/>	No <input checked="" type="checkbox"/>	Details:
Environmental exclusion zones required?	Yes <input type="checkbox"/>	No <input checked="" type="checkbox"/>	Details:
Unexpected Finds			
Were any Unexpected Finds identified?	Yes <input type="checkbox"/>	No <input checked="" type="checkbox"/>	Details:
If yes, has the Environmental Manager been notified?	Yes <input type="checkbox"/>	No <input checked="" type="checkbox"/>	Details:
Additional Comments			
<ul style="list-style-type: none"> <li>• Ecologist not required for clearing activities.</li> <li>• Weeds to be managed in accordance with the Biosecurity Management Plan.</li> <li>• Additional weeds – Witchgrass (<i>Panicum capillare</i>), <i>Juncus</i> sp., and Flaxleaf Fleabane.</li> </ul>			

**Table 3 – Pre-Clearance Approval**

Ecologist	
Pre-clearance Assessment Timeframe for Nominated Works	3 months
Name	Estelle Kayler-Thomson
Signature	
Date	08-07-2023
SecureEnergy	
Name	Glenn Hayden
Position	Senior Environmental Advisor
Signature	
Date	28/07/2023

Once printed this document becomes uncontrolled. Refer to Secure Energy Intranet for controlled copy

**Table 1 - Information**

Item	Detail
Ecologist / Fauna Spotter(s) Completing Pre-Clearance Survey	Name: Estelle Kayler-Thomson and Phillip Panagiotaros Qualification: Ecologists
Date of Pre-Clearance Survey	08-07-2023
Specific Pre-Clearance Survey Location (Line No./ Tower / Span No.)	L5 Access Point 5043
Scope Methodology	Desktop review of vegetation mapping for nominated area In field visual inspection by ecologists of the proposed Access Point
Work Package ID	Access Point (L5)

**Table 2 – Pre-Clearance Survey Details**

Infrastructure Surveyed				
Tower Footprint	<input type="checkbox"/>	Centreline	<input type="checkbox"/>	
Break and Winch Site	<input type="checkbox"/>	Parking Areas	<input type="checkbox"/>	
Access Track (existing)	<input type="checkbox"/>	Access Track (new)	<input type="checkbox"/>	
Disturbance Area B	<input type="checkbox"/>	Other	<input checked="" type="checkbox"/>	
Details of Other:	Access Point 5043			
Protected Matters				
Item	Presence Identified		Quantum to Clear (Ha)	Comments
	Yes	No		
White Box-Yellow Box-Blakely's Red Gum Grassy Woodland and Derived Native Grassland <sup>12</sup>	<input type="checkbox"/>	<input checked="" type="checkbox"/>		
Grey Box ( <i>Eucalyptus microcarpa</i> ) Grassy Woodlands and Derived Native Grasslands of South-eastern Australia <sup>12</sup>	<input type="checkbox"/>	<input checked="" type="checkbox"/>		
Weeping Myall Woodlands <sup>12</sup>	<input type="checkbox"/>	<input checked="" type="checkbox"/>		
Natural Grasslands of the Murray Valley Plains <sup>12</sup>	<input type="checkbox"/>	<input checked="" type="checkbox"/>		
Buloke Woodlands of the Riverina and Murray-Darling Depression Bioregions <sup>2</sup>	<input type="checkbox"/>	<input checked="" type="checkbox"/>		
Mallee Bird Community of the Murray Darling Depression Bioregion <sup>2</sup>	<input type="checkbox"/>	<input checked="" type="checkbox"/>		
Plains mallee box woodland of the Murray Darling Depression, Riverina and Naracoorte Coastal Plains bioregions <sup>2</sup>	<input type="checkbox"/>	<input checked="" type="checkbox"/>		
Seasonal Herbaceous Wetlands (Freshwater) of the Temperate Lowland Plains <sup>2</sup>	<input type="checkbox"/>	<input checked="" type="checkbox"/>		

Once printed this document becomes uncontrolled. Refer to Secure Energy Intranet for controlled copy

Habitat for A spear-grass ( <i>austrostipa metatoris</i> ) <sup>2</sup>	<input type="checkbox"/>	<input checked="" type="checkbox"/>		
Habitat for A spear-grass ( <i>austrostipa wakoolica</i> ) <sup>2</sup>	<input type="checkbox"/>	<input checked="" type="checkbox"/>		
Habitat for Mossgiel Daisy <sup>12</sup>	<input type="checkbox"/>	<input checked="" type="checkbox"/>		
Habitat for Sand-hill Spider Orchid <sup>2</sup>	<input type="checkbox"/>	<input checked="" type="checkbox"/>		
Habitat for A burr-daisy <sup>2</sup>	<input type="checkbox"/>	<input checked="" type="checkbox"/>		
Habitat for Winged Peppercross <sup>1</sup>	<input type="checkbox"/>	<input checked="" type="checkbox"/>		
Habitat for Chariot Wheels <sup>12</sup>	<input type="checkbox"/>	<input checked="" type="checkbox"/>		
Habitat for Slender Darling Pea <sup>12</sup>	<input type="checkbox"/>	<input checked="" type="checkbox"/>		
Habitat for Yellow Swainson-pea <sup>2</sup>	<input type="checkbox"/>	<input checked="" type="checkbox"/>		
Habitat for Plains Wanderer <sup>12</sup>	<input type="checkbox"/>	<input checked="" type="checkbox"/>		
Habitat for Regent Parrot (eastern subspecies) <sup>12</sup>	<input type="checkbox"/>	<input checked="" type="checkbox"/>		
Habitat for Superb Parrot <sup>12</sup>	<input type="checkbox"/>	<input checked="" type="checkbox"/>		

**Notes:**

- 1 Protected matter listed within the Notification of Approval EnergyConnect NSW – Eastern Section (EPBC 2020/8766)
- 2 Protected matter listed within the Revised Biodiversity Development Assessment Report (August 2022)

**Management measures required to avoid or minimise impacts to Protected Matters:**

- No additional mitigation measures required. Clearing works to be in accordance with the Biodiversity Management Plan.
- 0.026 ha of BC Act-listed Threatened Ecological Community ‘*White Box Yellow Box Blakely’s Red Gum Grassy Woodland and Derived Native Grassland*’ within impact area.

**Hollow Bearing / Habitat Trees**

Habitat trees and habitat features identified & marked?	Yes <input type="checkbox"/>	No <input checked="" type="checkbox"/>	Comments:
GPS coordinates and habitat trees recorded?	Yes <input type="checkbox"/>	No <input checked="" type="checkbox"/>	Comments:
Nest boxes required?	Yes <input type="checkbox"/>	No <input checked="" type="checkbox"/>	Comments:
Fauna spotter required to be present during clearing activities?	Yes <input type="checkbox"/>	No <input checked="" type="checkbox"/>	Comments:

**Weeds**

Were any Weeds of National Significance or Priority Weeds identified?	Yes <input type="checkbox"/>	No <input checked="" type="checkbox"/>	Details:
---	------------------------------	--	----------

**Environmental Exclusion Zones**

Threatened Species Identified within Disturbance Area B?	Yes <input type="checkbox"/>	No <input checked="" type="checkbox"/>	Details:
--	------------------------------	--	----------

**Once printed this document becomes uncontrolled. Refer to Secure Energy Intranet for controlled copy**

Environmental exclusion zones required?	Yes <input checked="" type="checkbox"/>	No <input type="checkbox"/>	Details:
<b>Unexpected Finds</b>			
Were any Unexpected Finds identified?	Yes <input type="checkbox"/>	No <input checked="" type="checkbox"/>	Details:
If yes, has the Environmental Manager been notified?	Yes <input type="checkbox"/>	No <input checked="" type="checkbox"/>	Details:
<b>Additional Comments</b>			
<ul style="list-style-type: none"> <li>• Ecologist required for clearing activities.</li> <li>• Weeds to be managed in accordance with the Biosecurity Management Plan.</li> <li>• Additional weeds – <i>Paspalum</i> sp., <i>Brassicae</i> sp., <i>Rumex</i> sp., and Flaxleaf Fleabane (<i>Erigeron bonariensis</i>).</li> </ul>			

**Table 3 – Pre-Clearance Approval**

<b>Ecologist</b>	
Pre-clearance Assessment Timeframe for Nominated Works	3 months
Name	Estelle Kayler-Thomson
Signature	
Date	08-07-2023
<b>SecureEnergy</b>	
Name	Glenn Hayden
Position	Senior Environmental Advisor
Signature	
Date	28/07/2023

Once printed this document becomes uncontrolled. Refer to Secure Energy Intranet for controlled copy

**Table 1 - Information**

Item	Detail
Ecologist / Fauna Spotter(s) Completing Pre-Clearance Survey	Name: Estelle Kayler-Thomson and Phillip Panagiotaros Qualification: Ecologists
Date of Pre-Clearance Survey	08/07/2023
Specific Pre-Clearance Survey Location (Line No./ Tower / Span No.)	L5 Access Point 5044
Scope Methodology	Desktop review of vegetation mapping for nominated area In field visual inspection by ecologists of the proposed Access Point
Work Package ID	Access Point (L5)

**Table 2 – Pre-Clearance Survey Details**

Infrastructure Surveyed				
Tower Footprint	<input type="checkbox"/>	Centreline	<input type="checkbox"/>	
Break and Winch Site	<input type="checkbox"/>	Parking Areas	<input type="checkbox"/>	
Access Track (existing)	<input type="checkbox"/>	Access Track (new)	<input type="checkbox"/>	
Disturbance Area B	<input type="checkbox"/>	Other	<input checked="" type="checkbox"/>	
Details of Other:				
Protected Matters				
Item	Presence Identified		Quantum to Clear (Ha)	Comments
	Yes	No		
White Box-Yellow Box-Blakely's Red Gum Grassy Woodland and Derived Native Grassland <sup>12</sup>	<input type="checkbox"/>	<input checked="" type="checkbox"/>		
Grey Box ( <i>Eucalyptus microcarpa</i> ) Grassy Woodlands and Derived Native Grasslands of South-eastern Australia <sup>12</sup>	<input type="checkbox"/>	<input checked="" type="checkbox"/>		
Weeping Myall Woodlands <sup>12</sup>	<input type="checkbox"/>	<input checked="" type="checkbox"/>		
Natural Grasslands of the Murray Valley Plains <sup>12</sup>	<input type="checkbox"/>	<input checked="" type="checkbox"/>		
Buloke Woodlands of the Riverina and Murray-Darling Depression Bioregions <sup>2</sup>	<input type="checkbox"/>	<input checked="" type="checkbox"/>		
Mallee Bird Community of the Murray Darling Depression Bioregion <sup>2</sup>	<input type="checkbox"/>	<input checked="" type="checkbox"/>		
Plains mallee box woodland of the Murray Darling Depression, Riverina and Naracoorte Coastal Plains bioregions <sup>2</sup>	<input type="checkbox"/>	<input checked="" type="checkbox"/>		
Seasonal Herbaceous Wetlands (Freshwater) of the Temperate Lowland Plains <sup>2</sup>	<input type="checkbox"/>	<input checked="" type="checkbox"/>		

Once printed this document becomes uncontrolled. Refer to Secure Energy Intranet for controlled copy

Habitat for A spear-grass ( <i>austrostipa metatoris</i> ) <sup>2</sup>	<input type="checkbox"/>	<input checked="" type="checkbox"/>		
Habitat for A spear-grass ( <i>austrostipa wakoolica</i> ) <sup>2</sup>	<input type="checkbox"/>	<input checked="" type="checkbox"/>		
Habitat for Mossgiel Daisy <sup>12</sup>	<input type="checkbox"/>	<input checked="" type="checkbox"/>		
Habitat for Sand-hill Spider Orchid <sup>2</sup>	<input type="checkbox"/>	<input checked="" type="checkbox"/>		
Habitat for A burr-daisy <sup>2</sup>	<input type="checkbox"/>	<input checked="" type="checkbox"/>		
Habitat for Winged Peppercross <sup>1</sup>	<input type="checkbox"/>	<input checked="" type="checkbox"/>		
Habitat for Chariot Wheels <sup>12</sup>	<input type="checkbox"/>	<input checked="" type="checkbox"/>		
Habitat for Slender Darling Pea <sup>12</sup>	<input type="checkbox"/>	<input checked="" type="checkbox"/>		
Habitat for Yellow Swainson-pea <sup>2</sup>	<input type="checkbox"/>	<input checked="" type="checkbox"/>		
Habitat for Plains Wanderer <sup>12</sup>	<input type="checkbox"/>	<input checked="" type="checkbox"/>		
Habitat for Regent Parrot (eastern subspecies) <sup>12</sup>	<input type="checkbox"/>	<input checked="" type="checkbox"/>		
Habitat for Superb Parrot <sup>12</sup>	<input type="checkbox"/>	<input checked="" type="checkbox"/>		

Notes:

- 1 Protected matter listed within the Notification of Approval EnergyConnect NSW – Eastern Section (EPBC 2020/8766)
- 2 Protected matter listed within the Revised Biodiversity Development Assessment Report (August 2022)

**Management measures required to avoid or minimise impacts to Protected Matters:**

- No additional mitigation measures required. Clearing works to be completed in accordance with the approved Biodiversity Management Plan.
- 0.015 ha of BC Threatened Ecological Community ‘White Box-Yellow Box-Blakely’s Red Gum Grassy Woodland and Derived Native Grassland’ (Critically Endangered).

**Hollow Bearing / Habitat Trees**

Habitat trees and habitat features identified & marked?	Yes <input type="checkbox"/>	No <input checked="" type="checkbox"/>	Comments:
GPS coordinates and habitat trees recorded?	Yes <input type="checkbox"/>	No <input checked="" type="checkbox"/>	Comments:
Nest boxes required?	Yes <input type="checkbox"/>	No <input checked="" type="checkbox"/>	Comments:
Fauna spotter required to be present during clearing activities?	Yes <input type="checkbox"/>	No <input checked="" type="checkbox"/>	Comments:

**Weeds**

Were any Weeds of National Significance or Priority Weeds identified?	Yes <input type="checkbox"/>	No <input checked="" type="checkbox"/>	Details:
---	------------------------------	--	----------

Once printed this document becomes uncontrolled. Refer to Secure Energy Intranet for controlled copy

Environmental Exclusion Zones			
Threatened Species Identified within Disturbance Area B?	Yes <input type="checkbox"/>	No <input checked="" type="checkbox"/>	Details:
Environmental exclusion zones required?	Yes <input type="checkbox"/>	No <input checked="" type="checkbox"/>	Details:
Unexpected Finds			
Were any Unexpected Finds identified?	Yes <input type="checkbox"/>	No <input checked="" type="checkbox"/>	Details:
If yes, has the Environmental Manager been notified?	Yes <input type="checkbox"/>	No <input checked="" type="checkbox"/>	Details:
Additional Comments			
<ul style="list-style-type: none"> <li>• Ecologist not required for clearing activities.</li> <li>• Weeds to be managed in accordance with the approved Biosecurity Management Plan.</li> <li>• Additional weeds: Flaxleaf Fleabane (<i>Erigeron bonariensis</i>), Brassicae sp., Common Vetch (<i>Vicia sativa</i>), Spear Thistle (<i>Cirsium vulgare</i>), and Paterson’s curse (<i>Echium plantagineum</i>).</li> </ul>			

**Table 3 – Pre-Clearance Approval**

Ecologist	
Pre-clearance Assessment Timeframe for Nominated Works	3 months
Name	Phillip Panagiotaros
Signature	
Date	08/07/2023
SecureEnergy	
Name	Glenn Hayden
Position	Senior Environmental Advisor
Signature	
Date	28/07/2023

Once printed this document becomes uncontrolled. Refer to Secure Energy Intranet for controlled copy

**Table 1 - Information**

Item	Detail
Ecologist / Fauna Spotter(s) Completing Pre-Clearance Survey	Name: Estelle Kayler-Thomson and Phillip Panagiotaros Qualification: Ecologists
Date of Pre-Clearance Survey	08/07/2023
Specific Pre-Clearance Survey Location (Line No./ Tower / Span No.)	L5 Access Point 5045
Scope Methodology	Desktop review of vegetation mapping for nominated area In field visual inspection by ecologists of the proposed Access Point
Work Package ID	Access Points (L5)

**Table 2 – Pre-Clearance Survey Details**

Infrastructure Surveyed				
Tower Footprint	<input type="checkbox"/>	Centreline	<input type="checkbox"/>	
Break and Winch Site	<input type="checkbox"/>	Parking Areas	<input type="checkbox"/>	
Access Track (existing)	<input type="checkbox"/>	Access Track (new)	<input type="checkbox"/>	
Disturbance Area B	<input type="checkbox"/>	Other	<input checked="" type="checkbox"/>	
Details of Other:	Access Point 5045			
Protected Matters				
Item	Presence Identified		Quantum to Clear (Ha)	Comments
	Yes	No		
White Box-Yellow Box-Blakely's Red Gum Grassy Woodland and Derived Native Grassland <sup>12</sup>	<input type="checkbox"/>	<input checked="" type="checkbox"/>		
Grey Box ( <i>Eucalyptus microcarpa</i> ) Grassy Woodlands and Derived Native Grasslands of South-eastern Australia <sup>12</sup>	<input type="checkbox"/>	<input checked="" type="checkbox"/>		
Weeping Myall Woodlands <sup>12</sup>	<input type="checkbox"/>	<input checked="" type="checkbox"/>		
Natural Grasslands of the Murray Valley Plains <sup>12</sup>	<input type="checkbox"/>	<input checked="" type="checkbox"/>		
Buloke Woodlands of the Riverina and Murray-Darling Depression Bioregions <sup>2</sup>	<input type="checkbox"/>	<input checked="" type="checkbox"/>		
Mallee Bird Community of the Murray Darling Depression Bioregion <sup>2</sup>	<input type="checkbox"/>	<input checked="" type="checkbox"/>		
Plains mallee box woodland of the Murray Darling Depression, Riverina and Naracoorte Coastal Plains bioregions <sup>2</sup>	<input type="checkbox"/>	<input checked="" type="checkbox"/>		
Seasonal Herbaceous Wetlands (Freshwater) of the Temperate Lowland Plains <sup>2</sup>	<input type="checkbox"/>	<input checked="" type="checkbox"/>		

Once printed this document becomes uncontrolled. Refer to Secure Energy Intranet for controlled copy



Habitat for A spear-grass ( <i>austrostipa metatoris</i> ) <sup>2</sup>	<input type="checkbox"/>	<input checked="" type="checkbox"/>		
Habitat for A spear-grass ( <i>austrostipa wakoolica</i> ) <sup>2</sup>	<input type="checkbox"/>	<input checked="" type="checkbox"/>		
Habitat for Mossgiel Daisy <sup>12</sup>	<input type="checkbox"/>	<input checked="" type="checkbox"/>		
Habitat for Sand-hill Spider Orchid <sup>2</sup>	<input type="checkbox"/>	<input checked="" type="checkbox"/>		
Habitat for A burr-daisy <sup>2</sup>	<input type="checkbox"/>	<input checked="" type="checkbox"/>		
Habitat for Winged Peppercross <sup>1</sup>	<input type="checkbox"/>	<input checked="" type="checkbox"/>		
Habitat for Chariot Wheels <sup>12</sup>	<input type="checkbox"/>	<input checked="" type="checkbox"/>		
Habitat for Slender Darling Pea <sup>12</sup>	<input type="checkbox"/>	<input checked="" type="checkbox"/>		
Habitat for Yellow Swainson-pea <sup>2</sup>	<input type="checkbox"/>	<input checked="" type="checkbox"/>		
Habitat for Plains Wanderer <sup>12</sup>	<input type="checkbox"/>	<input checked="" type="checkbox"/>		
Habitat for Regent Parrot (eastern subspecies) <sup>12</sup>	<input type="checkbox"/>	<input checked="" type="checkbox"/>		
Habitat for Superb Parrot <sup>12</sup>	<input type="checkbox"/>	<input checked="" type="checkbox"/>		

Notes:

- 1 Protected matter listed within the Notification of Approval EnergyConnect NSW – Eastern Section (EPBC 2020/8766)
- 2 Protected matter listed within the Revised Biodiversity Development Assessment Report (August 2022)

**Management measures required to avoid or minimise impacts to Protected Matters:**

- No additional mitigation measures required. Clearing works to be completed in accordance with the approved Biodiversity Management Plan.
- 0.022 ha of BC Act Threatened Ecological Community ‘White Box-Yellow Box-Blakely’s Red Gum Grassy Woodland and Derived Native Grassland’ (Critically Endangered).

**Hollow Bearing / Habitat Trees**

Habitat trees and habitat features identified & marked?	Yes <input type="checkbox"/>	No <input checked="" type="checkbox"/>	Comments:
GPS coordinates and habitat trees recorded?	Yes <input type="checkbox"/>	No <input checked="" type="checkbox"/>	Comments:
Nest boxes required?	Yes <input type="checkbox"/>	No <input checked="" type="checkbox"/>	Comments:
Fauna spotter required to be present during clearing activities?	Yes <input type="checkbox"/>	No <input checked="" type="checkbox"/>	Comments:

**Weeds**

Were any Weeds of National Significance or Priority Weeds identified?	Yes <input type="checkbox"/>	No <input checked="" type="checkbox"/>	Details:
---	------------------------------	--	----------

Once printed this document becomes uncontrolled. Refer to Secure Energy Intranet for controlled copy

Environmental Exclusion Zones			
Threatened Species Identified within Disturbance Area B?	Yes <input type="checkbox"/>	No <input checked="" type="checkbox"/>	Details:
Environmental exclusion zones required?	Yes <input type="checkbox"/>	No <input checked="" type="checkbox"/>	Details:
Unexpected Finds			
Were any Unexpected Finds identified?	Yes <input type="checkbox"/>	No <input checked="" type="checkbox"/>	Details:
If yes, has the Environmental Manager been notified?	Yes <input type="checkbox"/>	No <input checked="" type="checkbox"/>	Details:
Additional Comments			
<ul style="list-style-type: none"> <li>• Ecologist not required for clearing activities.</li> <li>• Weeds to be managed in accordance with the approved Biosecurity Management Plan.</li> <li>• Additional weeds: <i>Rumex</i> sp., and Umbrella Sedge (<i>Cyperus eragrostis</i>).</li> </ul>			

**Table 3 – Pre-Clearance Approval**

Ecologist	
Pre-clearance Assessment Timeframe for Nominated Works	3 months
Name	Phillip Panagiotaros
Signature	
Date	08/07/2023
SecureEnergy	
Name	Glenn Hayden
Position	Senior Environmental Advisor
Signature	
Date	28/07/2023

Once printed this document becomes uncontrolled. Refer to Secure Energy Intranet for controlled copy

**Table 1 - Information**

Item	Detail
Ecologist / Fauna Spotter(s) Completing Pre-Clearance Survey	Name: Estelle Kayler-Thomson and Phillip Panagiotaros Qualification: Ecologists
Date of Pre-Clearance Survey	08/07/2023
Specific Pre-Clearance Survey Location (Line No./ Tower / Span No.)	L5 Access Point 5046
Scope Methodology	Desktop review of vegetation mapping for nominated area In field visual inspection by ecologists of the proposed Access Point
Work Package ID	Access Point (L5)

**Table 2 – Pre-Clearance Survey Details**

Infrastructure Surveyed				
Tower Footprint	<input type="checkbox"/>	Centreline	<input type="checkbox"/>	
Break and Winch Site	<input type="checkbox"/>	Parking Areas	<input type="checkbox"/>	
Access Track (existing)	<input type="checkbox"/>	Access Track (new)	<input type="checkbox"/>	
Disturbance Area B	<input type="checkbox"/>	Other	<input checked="" type="checkbox"/>	
Details of Other:	Access Point 5046			
Protected Matters				
Item	Presence Identified		Quantum to Clear (Ha)	Comments
	Yes	No		
White Box-Yellow Box-Blakely's Red Gum Grassy Woodland and Derived Native Grassland <sup>12</sup>	<input type="checkbox"/>	<input checked="" type="checkbox"/>		
Grey Box ( <i>Eucalyptus microcarpa</i> ) Grassy Woodlands and Derived Native Grasslands of South-eastern Australia <sup>12</sup>	<input type="checkbox"/>	<input checked="" type="checkbox"/>		
Weeping Myall Woodlands <sup>12</sup>	<input type="checkbox"/>	<input checked="" type="checkbox"/>		
Natural Grasslands of the Murray Valley Plains <sup>12</sup>	<input type="checkbox"/>	<input checked="" type="checkbox"/>		
Buloke Woodlands of the Riverina and Murray-Darling Depression Bioregions <sup>2</sup>	<input type="checkbox"/>	<input checked="" type="checkbox"/>		
Mallee Bird Community of the Murray Darling Depression Bioregion <sup>2</sup>	<input type="checkbox"/>	<input checked="" type="checkbox"/>		
Plains mallee box woodland of the Murray Darling Depression, Riverina and Naracoorte Coastal Plains bioregions <sup>2</sup>	<input type="checkbox"/>	<input checked="" type="checkbox"/>		
Seasonal Herbaceous Wetlands (Freshwater) of the Temperate Lowland Plains <sup>2</sup>	<input type="checkbox"/>	<input checked="" type="checkbox"/>		

Once printed this document becomes uncontrolled. Refer to Secure Energy Intranet for controlled copy

Habitat for A spear-grass ( <i>austrostipa metatoris</i> ) <sup>2</sup>	<input type="checkbox"/>	<input checked="" type="checkbox"/>		
Habitat for A spear-grass ( <i>austrostipa wakoolica</i> ) <sup>2</sup>	<input type="checkbox"/>	<input checked="" type="checkbox"/>		
Habitat for Mossgiel Daisy <sup>12</sup>	<input type="checkbox"/>	<input checked="" type="checkbox"/>		
Habitat for Sand-hill Spider Orchid <sup>2</sup>	<input type="checkbox"/>	<input checked="" type="checkbox"/>		
Habitat for A burr-daisy <sup>2</sup>	<input type="checkbox"/>	<input checked="" type="checkbox"/>		
Habitat for Winged Peppercross <sup>1</sup>	<input type="checkbox"/>	<input checked="" type="checkbox"/>		
Habitat for Chariot Wheels <sup>12</sup>	<input type="checkbox"/>	<input checked="" type="checkbox"/>		
Habitat for Slender Darling Pea <sup>12</sup>	<input type="checkbox"/>	<input checked="" type="checkbox"/>		
Habitat for Yellow Swainson-pea <sup>2</sup>	<input type="checkbox"/>	<input checked="" type="checkbox"/>		
Habitat for Plains Wanderer <sup>12</sup>	<input type="checkbox"/>	<input checked="" type="checkbox"/>		
Habitat for Regent Parrot (eastern subspecies) <sup>12</sup>	<input type="checkbox"/>	<input checked="" type="checkbox"/>		
Habitat for Superb Parrot <sup>12</sup>	<input type="checkbox"/>	<input checked="" type="checkbox"/>		

Notes:

- 1 Protected matter listed within the Notification of Approval EnergyConnect NSW – Eastern Section (EPBC 2020/8766)
- 2 Protected matter listed within the Revised Biodiversity Development Assessment Report (August 2022)

**Management measures required to avoid or minimise impacts to Protected Matters:**

- No additional mitigation measures required. Clearing works to be completed in accordance with the approved Biodiversity Management Plan.

**Hollow Bearing / Habitat Trees**

Habitat trees and habitat features identified & marked?	Yes <input type="checkbox"/>	No <input checked="" type="checkbox"/>	Comments:
GPS coordinates and habitat trees recorded?	Yes <input type="checkbox"/>	No <input checked="" type="checkbox"/>	Comments:
Nest boxes required?	Yes <input type="checkbox"/>	No <input checked="" type="checkbox"/>	Comments:
Fauna spotter required to be present during clearing activities?	Yes <input type="checkbox"/>	No <input checked="" type="checkbox"/>	Comments:

**Weeds**

Were any Weeds of National Significance or Priority Weeds identified?	Yes <input type="checkbox"/>	No <input checked="" type="checkbox"/>	Details:
---	------------------------------	--	----------

**Environmental Exclusion Zones**

Threatened Species Identified within Disturbance Area B?	Yes <input type="checkbox"/>	No <input checked="" type="checkbox"/>	Details:
--	------------------------------	--	----------

Once printed this document becomes uncontrolled. Refer to Secure Energy Intranet for controlled copy

Environmental exclusion zones required?	Yes <input type="checkbox"/>	No <input checked="" type="checkbox"/>	Details:
<b>Unexpected Finds</b>			
Were any Unexpected Finds identified?	Yes <input type="checkbox"/>	No <input checked="" type="checkbox"/>	Details:
If yes, has the Environmental Manager been notified?	Yes <input type="checkbox"/>	No <input checked="" type="checkbox"/>	Details:
<b>Additional Comments</b>			
<ul style="list-style-type: none"> <li>• Ecologist not required for clearing activities.</li> <li>• Weeds to be managed in accordance with the approved Biosecurity Management Plan.</li> <li>• Additional weeds: Spear Thistle (<i>Cirsium vulgare</i>), Marshmallow (<i>Malva pariflora</i>), Rumex sp., Flaxleaf Fleabane (<i>Erigeron bonariensis</i>), <i>Lepidium</i> sp., Witchgrass (<i>Panicum capillare</i>), Common Vetch (<i>Vicia sativa</i>), and Umbrella Sedge (<i>Cyperus eragrostis</i>).</li> </ul>			

**Table 3 – Pre-Clearance Approval**

<b>Ecologist</b>	
Pre-clearance Assessment Timeframe for Nominated Works	3 months
Name	Phillip Panagiotaros
Signature	
Date	08/07/2023
<b>SecureEnergy</b>	
Name	Glenn Hayden
Position	Senior Environmental Advisor
Signature	
Date	28/07/2023

Once printed this document becomes uncontrolled. Refer to Secure Energy Intranet for controlled copy

**Table 1 - Information**

Item	Detail
Ecologist / Fauna Spotter(s) Completing Pre-Clearance Survey	Name: Scott Rolph and Estelle Kayler-Thomson Qualification: Ecologists
Date of Pre-Clearance Survey	07/07/2023
Specific Pre-Clearance Survey Location (Line No./ Tower / Span No.)	L5 Access Point 5047
Scope Methodology	Desktop review of vegetation mapping for nominated area In field visual inspection by ecologists of the proposed Access Point
Work Package ID	Access Point (L5)

**Table 2 – Pre-Clearance Survey Details**

Infrastructure Surveyed				
Tower Footprint	<input type="checkbox"/>	Centreline	<input type="checkbox"/>	
Break and Winch Site	<input type="checkbox"/>	Parking Areas	<input type="checkbox"/>	
Access Track (existing)	<input type="checkbox"/>	Access Track (new)	<input type="checkbox"/>	
Disturbance Area B	<input type="checkbox"/>	Other	<input checked="" type="checkbox"/>	
Details of Other:	Access Point 5047			
Protected Matters				
Item	Presence Identified		Quantum to Clear (Ha)	Comments
	Yes	No		
White Box-Yellow Box-Blakely's Red Gum Grassy Woodland and Derived Native Grassland <sup>12</sup>	<input type="checkbox"/>	<input checked="" type="checkbox"/>		
Grey Box ( <i>Eucalyptus microcarpa</i> ) Grassy Woodlands and Derived Native Grasslands of South-eastern Australia <sup>12</sup>	<input type="checkbox"/>	<input checked="" type="checkbox"/>		
Weeping Myall Woodlands <sup>12</sup>	<input type="checkbox"/>	<input checked="" type="checkbox"/>		
Natural Grasslands of the Murray Valley Plains <sup>12</sup>	<input type="checkbox"/>	<input checked="" type="checkbox"/>		
Buloke Woodlands of the Riverina and Murray-Darling Depression Bioregions <sup>2</sup>	<input type="checkbox"/>	<input checked="" type="checkbox"/>		
Mallee Bird Community of the Murray Darling Depression Bioregion <sup>2</sup>	<input type="checkbox"/>	<input checked="" type="checkbox"/>		
Plains mallee box woodland of the Murray Darling Depression, Riverina and Naracoorte Coastal Plains bioregions <sup>2</sup>	<input type="checkbox"/>	<input checked="" type="checkbox"/>		
Seasonal Herbaceous Wetlands (Freshwater) of the Temperate Lowland Plains <sup>2</sup>	<input type="checkbox"/>	<input checked="" type="checkbox"/>		
Habitat for A spear-grass ( <i>austrostipa metatoris</i> ) <sup>2</sup>	<input type="checkbox"/>	<input checked="" type="checkbox"/>		

Once printed this document becomes uncontrolled. Refer to Secure Energy Intranet for controlled copy

Habitat for A spear-grass ( <i>austrostipa wakoolica</i> ) <sup>2</sup>	<input type="checkbox"/>	<input checked="" type="checkbox"/>		
Habitat for Mossgiel Daisy <sup>12</sup>	<input type="checkbox"/>	<input checked="" type="checkbox"/>		
Habitat for Sand-hill Spider Orchid <sup>2</sup>	<input type="checkbox"/>	<input checked="" type="checkbox"/>		
Habitat for A burr-daisy <sup>2</sup>	<input type="checkbox"/>	<input checked="" type="checkbox"/>		
Habitat for Winged Peppercross <sup>1</sup>	<input type="checkbox"/>	<input checked="" type="checkbox"/>		
Habitat for Chariot Wheels <sup>12</sup>	<input type="checkbox"/>	<input checked="" type="checkbox"/>		
Habitat for Slender Darling Pea <sup>12</sup>	<input type="checkbox"/>	<input checked="" type="checkbox"/>		
Habitat for Yellow Swainson-pea <sup>2</sup>	<input type="checkbox"/>	<input checked="" type="checkbox"/>		
Habitat for Plains Wanderer <sup>12</sup>	<input type="checkbox"/>	<input checked="" type="checkbox"/>		
Habitat for Regent Parrot (eastern subspecies) <sup>12</sup>	<input type="checkbox"/>	<input checked="" type="checkbox"/>		
Habitat for Superb Parrot <sup>12</sup>	<input type="checkbox"/>	<input checked="" type="checkbox"/>		

**Notes:**

- 1 Protected matter listed within the Notification of Approval EnergyConnect NSW – Eastern Section (EPBC 2020/8766)
- 2 Protected matter listed within the Revised Biodiversity Development Assessment Report (August 2022)

**Management measures required to avoid or minimise impacts to Protected Matters:**

- No additional mitigation measures required. Clearing works to be completed in accordance with the approved Biodiversity Management Plan.

**Hollow Bearing / Habitat Trees**

Habitat trees and habitat features identified & marked?	Yes <input checked="" type="checkbox"/>	No <input type="checkbox"/>	Comments: Habitat identified. Hollow-bearing trees.
GPS coordinates and habitat trees recorded?	Yes <input checked="" type="checkbox"/>	No <input type="checkbox"/>	Comments: WP 95 (previously assessed 25-05-2023)
Nest boxes required?	Yes <input checked="" type="checkbox"/>	No <input type="checkbox"/>	Comments:
Fauna spotter required to be present during clearing activities?	Yes <input checked="" type="checkbox"/>	No <input type="checkbox"/>	Comments:

**Weeds**

Were any Weeds of National Significance or Priority Weeds identified?	Yes <input type="checkbox"/>	No <input checked="" type="checkbox"/>	Details:
---	------------------------------	--	----------

**Environmental Exclusion Zones**

Once printed this document becomes uncontrolled. Refer to Secure Energy Intranet for controlled copy

Threatened Species Identified within Disturbance Area B?	Yes <input type="checkbox"/>	No <input checked="" type="checkbox"/>	Details:
Environmental exclusion zones required?	Yes <input type="checkbox"/>	No <input checked="" type="checkbox"/>	Details:
<b>Unexpected Finds</b>			
Were any Unexpected Finds identified?	Yes <input type="checkbox"/>	No <input checked="" type="checkbox"/>	Details:
If yes, has the Environmental Manager been notified?	Yes <input type="checkbox"/>	No <input checked="" type="checkbox"/>	Details:
<b>Additional Comments</b>			
<ul style="list-style-type: none"> <li>• Ecologist required for clearing works.</li> <li>• Weeds to be managed in accordance with approved Biosecurity Management Plan.</li> <li>• Additional weed species: Curled Dock (<i>Rumex crispus</i>), Umbrella Sedge (<i>Cyperus eragrostis</i>), Spear Thistle (<i>Cirsium vulgare</i>), Flaxleaf Fleabane (<i>Erigeron bonariensis</i>), <i>Paspalum</i> sp., and Paterson's Curse (<i>Echium plantagineum</i>).</li> </ul>			

**Table 3 – Pre-Clearance Approval**

<b>Ecologist</b>	
Pre-clearance Assessment Timeframe for Nominated Works	3 months
Name	Scott Rolph and Estelle Kayler-Thomson
Signature	
Date	07/07/2023
<b>SecureEnergy</b>	
Name	Glenn Hayden
Position	Senior Environmental Advisor
Signature	
Date	28/07/2023

Once printed this document becomes uncontrolled. Refer to Secure Energy Intranet for controlled copy



**Table 1 - Information**

Item	Detail
Ecologist / Fauna Spotter(s) Completing Pre-Clearance Survey	Name: Scott Rolph and Estelle Kayler-Thomson Qualification: Ecologists
Date of Pre-Clearance Survey	07/07/2023
Specific Pre-Clearance Survey Location (Line No./ Tower / Span No.)	L5 Access Point 5048
Scope Methodology	Desktop review of vegetation mapping for nominated area In field visual inspection by ecologists of the proposed Access Point
Work Package ID	Access Point (L5)

**Table 2 – Pre-Clearance Survey Details**

Infrastructure Surveyed				
Tower Footprint	<input type="checkbox"/>	Centreline	<input type="checkbox"/>	
Break and Winch Site	<input type="checkbox"/>	Parking Areas	<input type="checkbox"/>	
Access Track (existing)	<input type="checkbox"/>	Access Track (new)	<input type="checkbox"/>	
Disturbance Area B	<input type="checkbox"/>	Other	<input checked="" type="checkbox"/>	
Details of Other:	Access Point 5048			
Protected Matters				
Item	Presence Identified		Quantum to Clear (Ha)	Comments
	Yes	No		
White Box-Yellow Box-Blakely's Red Gum Grassy Woodland and Derived Native Grassland <sup>12</sup>	<input type="checkbox"/>	<input checked="" type="checkbox"/>		
Grey Box ( <i>Eucalyptus microcarpa</i> ) Grassy Woodlands and Derived Native Grasslands of South-eastern Australia <sup>12</sup>	<input type="checkbox"/>	<input checked="" type="checkbox"/>		
Weeping Myall Woodlands <sup>12</sup>	<input type="checkbox"/>	<input checked="" type="checkbox"/>		
Natural Grasslands of the Murray Valley Plains <sup>12</sup>	<input type="checkbox"/>	<input checked="" type="checkbox"/>		
Buloke Woodlands of the Riverina and Murray-Darling Depression Bioregions <sup>2</sup>	<input type="checkbox"/>	<input checked="" type="checkbox"/>		
Mallee Bird Community of the Murray Darling Depression Bioregion <sup>2</sup>	<input type="checkbox"/>	<input checked="" type="checkbox"/>		
Plains mallee box woodland of the Murray Darling Depression, Riverina and Naracoorte Coastal Plains bioregions <sup>2</sup>	<input type="checkbox"/>	<input checked="" type="checkbox"/>		
Seasonal Herbaceous Wetlands (Freshwater) of the Temperate Lowland Plains <sup>2</sup>	<input type="checkbox"/>	<input checked="" type="checkbox"/>		
Habitat for A spear-grass ( <i>austrostipa metatoris</i> ) <sup>2</sup>	<input type="checkbox"/>	<input checked="" type="checkbox"/>		

Once printed this document becomes uncontrolled. Refer to Secure Energy Intranet for controlled copy

Habitat for A spear-grass ( <i>austrostipa wakoolica</i> ) <sup>2</sup>	<input type="checkbox"/>	<input checked="" type="checkbox"/>		
Habitat for Mossgiel Daisy <sup>12</sup>	<input type="checkbox"/>	<input checked="" type="checkbox"/>		
Habitat for Sand-hill Spider Orchid <sup>2</sup>	<input type="checkbox"/>	<input checked="" type="checkbox"/>		
Habitat for A burr-daisy <sup>2</sup>	<input type="checkbox"/>	<input checked="" type="checkbox"/>		
Habitat for Winged Peppercross <sup>1</sup>	<input type="checkbox"/>	<input checked="" type="checkbox"/>		
Habitat for Chariot Wheels <sup>12</sup>	<input type="checkbox"/>	<input checked="" type="checkbox"/>		
Habitat for Slender Darling Pea <sup>12</sup>	<input type="checkbox"/>	<input checked="" type="checkbox"/>		
Habitat for Yellow Swainson-pea <sup>2</sup>	<input type="checkbox"/>	<input checked="" type="checkbox"/>		
Habitat for Plains Wanderer <sup>12</sup>	<input type="checkbox"/>	<input checked="" type="checkbox"/>		
Habitat for Regent Parrot (eastern subspecies) <sup>12</sup>	<input type="checkbox"/>	<input checked="" type="checkbox"/>		
Habitat for Superb Parrot <sup>12</sup>	<input type="checkbox"/>	<input checked="" type="checkbox"/>		

**Notes:**

- 1 Protected matter listed within the Notification of Approval EnergyConnect NSW – Eastern Section (EPBC 2020/8766)
- 2 Protected matter listed within the Revised Biodiversity Development Assessment Report (August 2022)

**Management measures required to avoid or minimise impacts to Protected Matters:**

- No additional mitigation measures required. Clearing works to be completed in accordance with the approved Biodiversity Management Plan.

**Hollow Bearing / Habitat Trees**

Habitat trees and habitat features identified & marked?	Yes <input type="checkbox"/>	No <input checked="" type="checkbox"/>	Comments:
GPS coordinates and habitat trees recorded?	Yes <input type="checkbox"/>	No <input checked="" type="checkbox"/>	Comments:
Nest boxes required?	Yes <input type="checkbox"/>	No <input checked="" type="checkbox"/>	Comments:
Fauna spotter required to be present during clearing activities?	Yes <input type="checkbox"/>	No <input checked="" type="checkbox"/>	Comments:

**Weeds**

Were any Weeds of National Significance or Priority Weeds identified?	Yes <input type="checkbox"/>	No <input checked="" type="checkbox"/>	Details:
---	------------------------------	--	----------

**Environmental Exclusion Zones**

Threatened Species Identified within Disturbance Area B?	Yes <input type="checkbox"/>	No <input checked="" type="checkbox"/>	Details:
Environmental exclusion zones required?	Yes <input type="checkbox"/>	No <input checked="" type="checkbox"/>	Details:

**Once printed this document becomes uncontrolled. Refer to Secure Energy Intranet for controlled copy**

<b>Unexpected Finds</b>			
Were any Unexpected Finds identified?	Yes <input type="checkbox"/>	No <input checked="" type="checkbox"/>	Details:
If yes, has the Environmental Manager been notified?	Yes <input type="checkbox"/>	No <input checked="" type="checkbox"/>	Details:
<b>Additional Comments</b>			
<ul style="list-style-type: none"> <li>No Ecologist required for clearing activities.</li> <li>Weeds to be managed in accordance with the Biosecurity Management Plan.</li> <li>Additional weed species: Curled Dock (<i>Rumex crispus</i>), Flaxleaf Fleabane (<i>Erigeron bonariensis</i>), Paterson's Curse (<i>Echium plantagineum</i>), <i>Brassicae</i> sp., Horseweed (<i>Erigeron canadensis</i>), Greater Plantain (<i>Plantago major</i>), Bastard's Fumitory (<i>Fumaria bastardii</i>), Wild Sage (<i>Salvia verbenaca</i>)</li> </ul>			

**Table 3 – Pre-Clearance Approval**

<b>Ecologist</b>	
Pre-clearance Assessment Timeframe for Nominated Works	3 months
Name	Scott Rolph and Estelle Kayler-Thomson
Signature	
Date	07/07/2023
<b>SecureEnergy</b>	
Name	Glenn Hayden
Position	Senior Environmental Advisor
Signature	
Date	28/07/2023

Once printed this document becomes uncontrolled. Refer to Secure Energy Intranet for controlled copy

**Table 1 - Information**

Item	Detail
Ecologist / Fauna Spotter(s) Completing Pre-Clearance Survey	Name: Scott Rolph and Estelle Kayler-Thomson Qualification: Ecologists
Date of Pre-Clearance Survey	07/07/2023
Specific Pre-Clearance Survey Location (Line No./ Tower / Span No.)	L5 Access Point 5049
Scope Methodology	Desktop review of vegetation mapping for nominated area In field visual inspection by ecologists of the proposed Access Point
Work Package ID	Access Points (L5)

**Table 2 – Pre-Clearance Survey Details**

Infrastructure Surveyed				
Tower Footprint	<input type="checkbox"/>	Centreline	<input type="checkbox"/>	
Break and Winch Site	<input type="checkbox"/>	Parking Areas	<input type="checkbox"/>	
Access Track (existing)	<input type="checkbox"/>	Access Track (new)	<input type="checkbox"/>	
Disturbance Area B	<input type="checkbox"/>	Other	<input checked="" type="checkbox"/>	
Details of Other:	Access Point 5049			
Protected Matters				
Item	Presence Identified		Quantum to Clear (Ha)	Comments
	Yes	No		
White Box-Yellow Box-Blakely's Red Gum Grassy Woodland and Derived Native Grassland <sup>12</sup>	<input checked="" type="checkbox"/>	<input type="checkbox"/>	0.034 Ha	EPBC & BC Act Threatened Ecological Community
Grey Box ( <i>Eucalyptus microcarpa</i> ) Grassy Woodlands and Derived Native Grasslands of South-eastern Australia <sup>12</sup>	<input type="checkbox"/>	<input checked="" type="checkbox"/>		
Weeping Myall Woodlands <sup>12</sup>	<input type="checkbox"/>	<input checked="" type="checkbox"/>		
Natural Grasslands of the Murray Valley Plains <sup>12</sup>	<input type="checkbox"/>	<input checked="" type="checkbox"/>		
Buloke Woodlands of the Riverina and Murray-Darling Depression Bioregions <sup>2</sup>	<input type="checkbox"/>	<input checked="" type="checkbox"/>		
Mallee Bird Community of the Murray Darling Depression Bioregion <sup>2</sup>	<input type="checkbox"/>	<input checked="" type="checkbox"/>		
Plains mallee box woodland of the Murray Darling Depression, Riverina and Naracoorte Coastal Plains bioregions <sup>2</sup>	<input type="checkbox"/>	<input checked="" type="checkbox"/>		
Seasonal Herbaceous Wetlands (Freshwater) of the Temperate Lowland Plains <sup>2</sup>	<input type="checkbox"/>	<input checked="" type="checkbox"/>		
Habitat for A spear-grass ( <i>austrostipa metatoris</i> ) <sup>2</sup>	<input type="checkbox"/>	<input checked="" type="checkbox"/>		

Once printed this document becomes uncontrolled. Refer to Secure Energy Intranet for controlled copy

Habitat for A spear-grass ( <i>austrostipa wakoolica</i> ) <sup>2</sup>	<input type="checkbox"/>	<input checked="" type="checkbox"/>		
Habitat for Mossgiel Daisy <sup>12</sup>	<input type="checkbox"/>	<input checked="" type="checkbox"/>		
Habitat for Sand-hill Spider Orchid <sup>2</sup>	<input type="checkbox"/>	<input checked="" type="checkbox"/>		
Habitat for A burr-daisy <sup>2</sup>	<input type="checkbox"/>	<input checked="" type="checkbox"/>		
Habitat for Winged Peppercross <sup>1</sup>	<input type="checkbox"/>	<input checked="" type="checkbox"/>		
Habitat for Chariot Wheels <sup>12</sup>	<input type="checkbox"/>	<input checked="" type="checkbox"/>		
Habitat for Slender Darling Pea <sup>12</sup>	<input type="checkbox"/>	<input checked="" type="checkbox"/>		
Habitat for Yellow Swainson-pea <sup>2</sup>	<input type="checkbox"/>	<input checked="" type="checkbox"/>		
Habitat for Plains Wanderer <sup>12</sup>	<input type="checkbox"/>	<input checked="" type="checkbox"/>		
Habitat for Regent Parrot (eastern subspecies) <sup>12</sup>	<input type="checkbox"/>	<input checked="" type="checkbox"/>		
Habitat for Superb Parrot <sup>12</sup>	<input type="checkbox"/>	<input checked="" type="checkbox"/>		

Notes:

- 1 Protected matter listed within the Notification of Approval EnergyConnect NSW – Eastern Section (EPBC 2020/8766)
- 2 Protected matter listed within the Revised Biodiversity Development Assessment Report (August 2022)

**Management measures required to avoid or minimise impacts to Protected Matters:**

- 0.034 ha of the critically endangered EPBC Act and BC Act TEC *White Box - Yellow Box - Blakely's Red Gum Grassy Woodland and Derived Native Grassland* mapped within impact area
- 0.034 ha of Squirrel Glider habitat mapped within impact area.
- Exclusion zones to be installed to restrict access to protected matters outside the construction footprint.
- No additional mitigation measures required. Clearing works to be completed in accordance with the approved Biodiversity Management Plan.

**Hollow Bearing / Habitat Trees**

Habitat trees and habitat features identified & marked?	Yes <input checked="" type="checkbox"/>	No <input type="checkbox"/>	Comments: Habitat identified. Hollow bearing trees.
GPS coordinates and habitat trees recorded?	Yes <input checked="" type="checkbox"/>	No <input type="checkbox"/>	Comments: Waypoint ID 128B
Nest boxes required?	Yes <input checked="" type="checkbox"/>	No <input type="checkbox"/>	Comments:
Fauna spotter required to be present during clearing activities?	Yes <input checked="" type="checkbox"/>	No <input type="checkbox"/>	Comments:

**Weeds**

Were any Weeds of National Significance or Priority Weeds identified?	Yes <input type="checkbox"/>	No <input checked="" type="checkbox"/>	Details:
---	------------------------------	--	----------

**Environmental Exclusion Zones**

Once printed this document becomes uncontrolled. Refer to Secure Energy Intranet for controlled copy

Threatened Species Identified within Disturbance Area B?	Yes <input type="checkbox"/>	No <input checked="" type="checkbox"/>	Details:
Environmental exclusion zones required?	Yes <input checked="" type="checkbox"/>	No <input type="checkbox"/>	Details:
<b>Unexpected Finds</b>			
Were any Unexpected Finds identified?	Yes <input type="checkbox"/>	No <input checked="" type="checkbox"/>	Details:
If yes, has the Environmental Manager been notified?	Yes <input type="checkbox"/>	No <input checked="" type="checkbox"/>	Details:
<b>Additional Comments</b>			
<ul style="list-style-type: none"> <li>- Weeds to be managed in accordance with approved Biosecurity Management Plan.</li> <li>- Ecologist required for clearing activities.</li> <li>- Exclusion zones to be installed prior to construction work commencing.</li> <li>- Additional weed species: Flaxleaf Fleabane (<i>Erigeron bonariensis</i>), <i>Lepidium</i> sp., Spear Thistle (<i>Cirsium vulgare</i>), <i>Rumex</i> sp., Horehound (<i>Marrubium vulgare</i>), Black Nightshade (<i>Solanum nigrum</i>), and Horseweed (<i>Erigeron canadensis</i>).</li> </ul>			

**Table 3 – Pre-Clearance Approval**

<b>Ecologist</b>	
Pre-clearance Assessment Timeframe for Nominated Works	3 months
Name	Scott Rolph and Estelle Kayler-Thomson
Signature	
Date	07/07/2023
<b>SecureEnergy</b>	
Name	Glenn Hayden
Position	Senior Environmental Advisor
Signature	
Date	28/07/2023

Once printed this document becomes uncontrolled. Refer to Secure Energy Intranet for controlled copy

**Table 1 - Information**

Item	Detail
Ecologist / Fauna Spotter(s) Completing Pre-Clearance Survey	Name: Scott Rolph and Estelle Kayler-Thomson Qualification: Ecologists
Date of Pre-Clearance Survey	07/07/2023
Specific Pre-Clearance Survey Location (Line No./ Tower / Span No.)	L5 Access Point 5050
Scope Methodology	Desktop review of vegetation mapping for nominated area In field visual inspection by ecologists of the proposed Access Point
Work Package ID	Access Points (L5)

**Table 2 – Pre-Clearance Survey Details**

Infrastructure Surveyed				
Tower Footprint	<input type="checkbox"/>	Centreline	<input type="checkbox"/>	
Break and Winch Site	<input type="checkbox"/>	Parking Areas	<input type="checkbox"/>	
Access Track (existing)	<input type="checkbox"/>	Access Track (new)	<input type="checkbox"/>	
Disturbance Area B	<input type="checkbox"/>	Other	<input checked="" type="checkbox"/>	
Details of Other:	Access Point 5050			
Protected Matters				
Item	Presence Identified		Quantum to Clear (Ha)	Comments
	Yes	No		
White Box-Yellow Box-Blakely's Red Gum Grassy Woodland and Derived Native Grassland <sup>12</sup>	<input checked="" type="checkbox"/>	<input type="checkbox"/>	0.028 Ha	EPBC & BC Act Threatened Ecological Community
Grey Box ( <i>Eucalyptus microcarpa</i> ) Grassy Woodlands and Derived Native Grasslands of South-eastern Australia <sup>12</sup>	<input type="checkbox"/>	<input checked="" type="checkbox"/>		
Weeping Myall Woodlands <sup>12</sup>	<input type="checkbox"/>	<input checked="" type="checkbox"/>		
Natural Grasslands of the Murray Valley Plains <sup>12</sup>	<input type="checkbox"/>	<input checked="" type="checkbox"/>		
Buloke Woodlands of the Riverina and Murray-Darling Depression Bioregions <sup>2</sup>	<input type="checkbox"/>	<input checked="" type="checkbox"/>		
Mallee Bird Community of the Murray Darling Depression Bioregion <sup>2</sup>	<input type="checkbox"/>	<input checked="" type="checkbox"/>		
Plains mallee box woodland of the Murray Darling Depression, Riverina and Naracoorte Coastal Plains bioregions <sup>2</sup>	<input type="checkbox"/>	<input checked="" type="checkbox"/>		
Seasonal Herbaceous Wetlands (Freshwater) of the Temperate Lowland Plains <sup>2</sup>	<input type="checkbox"/>	<input checked="" type="checkbox"/>		
Habitat for A spear-grass ( <i>austrostipa metatoris</i> ) <sup>2</sup>	<input type="checkbox"/>	<input checked="" type="checkbox"/>		

Once printed this document becomes uncontrolled. Refer to Secure Energy Intranet for controlled copy

Habitat for A spear-grass ( <i>austrostipa wakoolica</i> ) <sup>2</sup>	<input type="checkbox"/>	<input checked="" type="checkbox"/>		
Habitat for Mossgiel Daisy <sup>12</sup>	<input type="checkbox"/>	<input checked="" type="checkbox"/>		
Habitat for Sand-hill Spider Orchid <sup>2</sup>	<input type="checkbox"/>	<input checked="" type="checkbox"/>		
Habitat for A burr-daisy <sup>2</sup>	<input type="checkbox"/>	<input checked="" type="checkbox"/>		
Habitat for Winged Peppercross <sup>1</sup>	<input type="checkbox"/>	<input checked="" type="checkbox"/>		
Habitat for Chariot Wheels <sup>12</sup>	<input type="checkbox"/>	<input checked="" type="checkbox"/>		
Habitat for Slender Darling Pea <sup>12</sup>	<input type="checkbox"/>	<input checked="" type="checkbox"/>		
Habitat for Yellow Swainson-pea <sup>2</sup>	<input type="checkbox"/>	<input checked="" type="checkbox"/>		
Habitat for Plains Wanderer <sup>12</sup>	<input type="checkbox"/>	<input checked="" type="checkbox"/>		
Habitat for Regent Parrot (eastern subspecies) <sup>12</sup>	<input type="checkbox"/>	<input checked="" type="checkbox"/>		
Habitat for Superb Parrot <sup>12</sup>	<input type="checkbox"/>	<input checked="" type="checkbox"/>		

Notes:

- 1 Protected matter listed within the Notification of Approval EnergyConnect NSW – Eastern Section (EPBC 2020/8766)
- 2 Protected matter listed within the Revised Biodiversity Development Assessment Report (August 2022)

**Management measures required to avoid or minimise impacts to Protected Matters:**

- 0.028 ha of the critically endangered EPBC Act and BC Act TEC *White Box - Yellow Box - Blakely's Red Gum Grassy Woodland and Derived Native Grassland* mapped within impact area
- 0.035 ha of Squirrel Glider habitat mapped within impact area.
- No additional mitigation measures required. Clearing works to be completed in accordance with the approved Biodiversity Management Plan.
- Exclusion zones to be installed to restrict access to protected matters outside the construction footprint.

**Hollow Bearing / Habitat Trees**

Habitat trees and habitat features identified & marked?	Yes <input type="checkbox"/>	No <input checked="" type="checkbox"/>	Comments:
GPS coordinates and habitat trees recorded?	Yes <input type="checkbox"/>	No <input checked="" type="checkbox"/>	Comments:
Nest boxes required?	Yes <input type="checkbox"/>	No <input checked="" type="checkbox"/>	Comments:
Fauna spotter required to be present during clearing activities?	Yes <input checked="" type="checkbox"/>	No <input type="checkbox"/>	Comments: Squirrel glider habitat.

**Weeds**

Were any Weeds of National Significance or Priority Weeds identified?	Yes <input type="checkbox"/>	No <input checked="" type="checkbox"/>	Details:
---	------------------------------	--	----------

**Environmental Exclusion Zones**


Threatened Species Identified within Disturbance Area B?	Yes <input type="checkbox"/>	No <input checked="" type="checkbox"/>	Details:
--	------------------------------	--	----------

Once printed this document becomes uncontrolled. Refer to Secure Energy Intranet for controlled copy



Environmental exclusion zones required?	Yes <input checked="" type="checkbox"/>	No <input type="checkbox"/>	Details:
<b>Unexpected Finds</b>			
Were any Unexpected Finds identified?	Yes <input type="checkbox"/>	No <input checked="" type="checkbox"/>	Details:
If yes, has the Environmental Manager been notified?	Yes <input type="checkbox"/>	No <input checked="" type="checkbox"/>	Details:
<b>Additional Comments</b>			
<ul style="list-style-type: none"> <li>- Weeds to be managed in accordance with approved Biosecurity Management Plan.</li> <li>- Ecologist required for clearing activities.</li> <li>- Exclusion zones to be installed prior to construction work commencing.</li> <li>- Additional weed species: Horseweed (<i>Erigeron canadensis</i>), and Flaxleaf Fleabane (<i>Erigeron bonariensis</i>).</li> </ul>			

**Table 3 – Pre-Clearance Approval**

<b>Ecologist</b>	
Pre-clearance Assessment Timeframe for Nominated Works	3 months
Name	Scott Rolph and Estelle Kayler-Thomson
Signature	
Date	07/07/2023
<b>SecureEnergy</b>	
Name	Glenn Hayden
Position	Senior Environmental Advisor
Signature	
Date	28/07/2023

Once printed this document becomes uncontrolled. Refer to Secure Energy Intranet for controlled copy

**Table 1 - Information**

Item	Detail
Ecologist / Fauna Spotter(s) Completing Pre-Clearance Survey	Name: Scott Rolph and Estelle Kayler-Thomson Qualification: Ecologists
Date of Pre-Clearance Survey	07/07/2023
Specific Pre-Clearance Survey Location (Line No./ Tower / Span No.)	L5 Access Point 5051
Scope Methodology	Desktop review of vegetation mapping for nominated area In field visual inspection by ecologists of the proposed Access Point
Work Package ID	Access Point (L5)

**Table 2 – Pre-Clearance Survey Details**

Infrastructure Surveyed				
Tower Footprint	<input type="checkbox"/>	Centreline	<input type="checkbox"/>	
Break and Winch Site	<input type="checkbox"/>	Parking Areas	<input type="checkbox"/>	
Access Track (existing)	<input type="checkbox"/>	Access Track (new)	<input type="checkbox"/>	
Disturbance Area B	<input type="checkbox"/>	Other	<input checked="" type="checkbox"/>	
Details of Other:	Access Point 5051			
Protected Matters				
Item	Presence Identified		Quantum to Clear (Ha)	Comments
	Yes	No		
White Box-Yellow Box-Blakely's Red Gum Grassy Woodland and Derived Native Grassland <sup>12</sup>	<input type="checkbox"/>	<input checked="" type="checkbox"/>		
Grey Box ( <i>Eucalyptus microcarpa</i> ) Grassy Woodlands and Derived Native Grasslands of South-eastern Australia <sup>12</sup>	<input type="checkbox"/>	<input checked="" type="checkbox"/>		
Weeping Myall Woodlands <sup>12</sup>	<input type="checkbox"/>	<input checked="" type="checkbox"/>		
Natural Grasslands of the Murray Valley Plains <sup>12</sup>	<input type="checkbox"/>	<input checked="" type="checkbox"/>		
Buloke Woodlands of the Riverina and Murray-Darling Depression Bioregions <sup>2</sup>	<input type="checkbox"/>	<input checked="" type="checkbox"/>		
Mallee Bird Community of the Murray Darling Depression Bioregion <sup>2</sup>	<input type="checkbox"/>	<input checked="" type="checkbox"/>		
Plains mallee box woodland of the Murray Darling Depression, Riverina and Naracoorte Coastal Plains bioregions <sup>2</sup>	<input type="checkbox"/>	<input checked="" type="checkbox"/>		
Seasonal Herbaceous Wetlands (Freshwater) of the Temperate Lowland Plains <sup>2</sup>	<input type="checkbox"/>	<input checked="" type="checkbox"/>		
Habitat for A spear-grass ( <i>austrostipa metatoris</i> ) <sup>2</sup>	<input type="checkbox"/>	<input checked="" type="checkbox"/>		

Once printed this document becomes uncontrolled. Refer to Secure Energy Intranet for controlled copy

Habitat for A spear-grass ( <i>austrostipa wakoolica</i> ) <sup>2</sup>	<input type="checkbox"/>	<input checked="" type="checkbox"/>		
Habitat for Mossgiel Daisy <sup>12</sup>	<input type="checkbox"/>	<input checked="" type="checkbox"/>		
Habitat for Sand-hill Spider Orchid <sup>2</sup>	<input type="checkbox"/>	<input checked="" type="checkbox"/>		
Habitat for A burr-daisy <sup>2</sup>	<input type="checkbox"/>	<input checked="" type="checkbox"/>		
Habitat for Winged Peppercross <sup>1</sup>	<input type="checkbox"/>	<input checked="" type="checkbox"/>		
Habitat for Chariot Wheels <sup>12</sup>	<input type="checkbox"/>	<input checked="" type="checkbox"/>		
Habitat for Slender Darling Pea <sup>12</sup>	<input type="checkbox"/>	<input checked="" type="checkbox"/>		
Habitat for Yellow Swainson-pea <sup>2</sup>	<input type="checkbox"/>	<input checked="" type="checkbox"/>		
Habitat for Plains Wanderer <sup>12</sup>	<input type="checkbox"/>	<input checked="" type="checkbox"/>		
Habitat for Regent Parrot (eastern subspecies) <sup>12</sup>	<input type="checkbox"/>	<input checked="" type="checkbox"/>		
Habitat for Superb Parrot <sup>12</sup>	<input type="checkbox"/>	<input checked="" type="checkbox"/>		

**Notes:**

- 1 Protected matter listed within the Notification of Approval EnergyConnect NSW – Eastern Section (EPBC 2020/8766)
- 2 Protected matter listed within the Revised Biodiversity Development Assessment Report (August 2022)

**Management measures required to avoid or minimise impacts to Protected Matters:**

- 0.04 ha of the endangered BC Act TEC *Inland Grey Box Woodland in the Riverina, NSW South Western Slopes, Cobar Penneplain, Nandewar and Brigalow Belt South Bioregions* mapped within impact area
- Exclusion zones to be installed to restrict access to protected matters outside the construction footprint.
- No additional mitigation measures required. Clearing works to be completed in accordance with the approved Biodiversity Management Plan.

**Hollow Bearing / Habitat Trees**

Habitat trees and habitat features identified & marked?	Yes <input type="checkbox"/>	No <input checked="" type="checkbox"/>	Comments:
GPS coordinates and habitat trees recorded?	Yes <input type="checkbox"/>	No <input checked="" type="checkbox"/>	Comments:
Nest boxes required?	Yes <input type="checkbox"/>	No <input checked="" type="checkbox"/>	Comments:
Fauna spotter required to be present during clearing activities?	Yes <input type="checkbox"/>	No <input checked="" type="checkbox"/>	Comments:

**Weeds**

Were any Weeds of National Significance or Priority Weeds identified?	Yes <input type="checkbox"/>	No <input checked="" type="checkbox"/>	Details:
---	------------------------------	--	----------

**Once printed this document becomes uncontrolled. Refer to Secure Energy Intranet for controlled copy**

Environmental Exclusion Zones			
Threatened Species Identified within Disturbance Area B?	Yes <input type="checkbox"/>	No <input checked="" type="checkbox"/>	Details:
Environmental exclusion zones required?	Yes <input checked="" type="checkbox"/>	No <input type="checkbox"/>	Details:
Unexpected Finds			
Were any Unexpected Finds identified?	Yes <input type="checkbox"/>	No <input checked="" type="checkbox"/>	Details:
If yes, has the Environmental Manager been notified?	Yes <input type="checkbox"/>	No <input checked="" type="checkbox"/>	Details:
Additional Comments			
<ul style="list-style-type: none"> <li>- No ecologist required during clearing activities.</li> <li>- Weeds to be managed in accordance with approved Biosecurity Management Plan.</li> <li>- Exclusion zones to be installed prior to construction work commencing.</li> <li>- Additional weed species: Bathurst Burr (<i>Xanthium spinosum</i>), Paddy Melon (<i>Cucumis myriocarpus</i>), Paspalum (<i>Paspalum dilatatum</i>), Nettle sp., and Horseweed (<i>Erigeron canadensis</i>).</li> </ul>			

**Table 3 – Pre-Clearance Approval**

Ecologist	
Pre-clearance Assessment Timeframe for Nominated Works	3 months
Name	Scott Rolph and Estelle Kayler-Thomson
Signature	
Date	07/07/2023
SecureEnergy	
Name	Glenn Hayden
Position	Senior Environmental Advisor
Signature	
Date	28/07/2023

Once printed this document becomes uncontrolled. Refer to Secure Energy Intranet for controlled copy

**Table 1 - Information**

Item	Detail
Ecologist / Fauna Spotter(s) Completing Pre-Clearance Survey	Name: Scott Rolph and Estelle Kayler-Thomson Qualification: Ecologists
Date of Pre-Clearance Survey	07/07/2023
Specific Pre-Clearance Survey Location (Line No./ Tower / Span No.)	L5 Access Point 5052
Scope Methodology	Desktop review of vegetation mapping for nominated area In field visual inspection by ecologists of the proposed Access Point
Work Package ID	Access Points (L5)

**Table 2 – Pre-Clearance Survey Details**

Infrastructure Surveyed				
Tower Footprint	<input type="checkbox"/>	Centreline	<input type="checkbox"/>	
Break and Winch Site	<input type="checkbox"/>	Parking Areas	<input type="checkbox"/>	
Access Track (existing)	<input type="checkbox"/>	Access Track (new)	<input type="checkbox"/>	
Disturbance Area B	<input type="checkbox"/>	Other	<input checked="" type="checkbox"/>	
Details of Other:	Access Point 5052			
Protected Matters				
Item	Presence Identified		Quantum to Clear (Ha)	Comments
	Yes	No		
White Box-Yellow Box-Blakely's Red Gum Grassy Woodland and Derived Native Grassland <sup>12</sup>	<input type="checkbox"/>	<input checked="" type="checkbox"/>		
Grey Box ( <i>Eucalyptus microcarpa</i> ) Grassy Woodlands and Derived Native Grasslands of South-eastern Australia <sup>12</sup>	<input type="checkbox"/>	<input checked="" type="checkbox"/>		
Weeping Myall Woodlands <sup>12</sup>	<input type="checkbox"/>	<input checked="" type="checkbox"/>		
Natural Grasslands of the Murray Valley Plains <sup>12</sup>	<input type="checkbox"/>	<input checked="" type="checkbox"/>		
Buloke Woodlands of the Riverina and Murray-Darling Depression Bioregions <sup>2</sup>	<input type="checkbox"/>	<input checked="" type="checkbox"/>		
Mallee Bird Community of the Murray Darling Depression Bioregion <sup>2</sup>	<input type="checkbox"/>	<input checked="" type="checkbox"/>		
Plains mallee box woodland of the Murray Darling Depression, Riverina and Naracoorte Coastal Plains bioregions <sup>2</sup>	<input type="checkbox"/>	<input checked="" type="checkbox"/>		
Seasonal Herbaceous Wetlands (Freshwater) of the Temperate Lowland Plains <sup>2</sup>	<input type="checkbox"/>	<input checked="" type="checkbox"/>		
Habitat for A spear-grass ( <i>austrostipa metatoris</i> ) <sup>2</sup>	<input type="checkbox"/>	<input checked="" type="checkbox"/>		

Once printed this document becomes uncontrolled. Refer to Secure Energy Intranet for controlled copy

Habitat for A spear-grass ( <i>austrostipa wakoolica</i> ) <sup>2</sup>	<input type="checkbox"/>	<input checked="" type="checkbox"/>		
Habitat for Mossgiel Daisy <sup>12</sup>	<input type="checkbox"/>	<input checked="" type="checkbox"/>		
Habitat for Sand-hill Spider Orchid <sup>2</sup>	<input type="checkbox"/>	<input checked="" type="checkbox"/>		
Habitat for A burr-daisy <sup>2</sup>	<input type="checkbox"/>	<input checked="" type="checkbox"/>		
Habitat for Winged Peppercross <sup>1</sup>	<input type="checkbox"/>	<input checked="" type="checkbox"/>		
Habitat for Chariot Wheels <sup>12</sup>	<input type="checkbox"/>	<input checked="" type="checkbox"/>		
Habitat for Slender Darling Pea <sup>12</sup>	<input type="checkbox"/>	<input checked="" type="checkbox"/>		
Habitat for Yellow Swainson-pea <sup>2</sup>	<input type="checkbox"/>	<input checked="" type="checkbox"/>		
Habitat for Plains Wanderer <sup>12</sup>	<input type="checkbox"/>	<input checked="" type="checkbox"/>		
Habitat for Regent Parrot (eastern subspecies) <sup>12</sup>	<input type="checkbox"/>	<input checked="" type="checkbox"/>		
Habitat for Superb Parrot <sup>12</sup>	<input type="checkbox"/>	<input checked="" type="checkbox"/>		

**Notes:**

- 1 Protected matter listed within the Notification of Approval EnergyConnect NSW – Eastern Section (EPBC 2020/8766)
- 2 Protected matter listed within the Revised Biodiversity Development Assessment Report (August 2022)

**Management measures required to avoid or minimise impacts to Protected Matters:**

- 0.028 ha of the endangered BC Act TEC *Inland Grey Box Woodland in the Riverina, NSW South Western Slopes, Cobar Penneplain, Nandewar and Brigalow Belt South Bioregions* mapped within impact area.
- Exclusion zones to be installed to restrict access to protected matters outside the construction footprint.
- No additional mitigation measures required. Clearing works to be completed in accordance with the approved Biodiversity Management Plan.

**Hollow Bearing / Habitat Trees**

Habitat trees and habitat features identified & marked?	Yes <input type="checkbox"/>	No <input checked="" type="checkbox"/>	Comments:
GPS coordinates and habitat trees recorded?	Yes <input type="checkbox"/>	No <input checked="" type="checkbox"/>	Comments:
Nest boxes required?	Yes <input type="checkbox"/>	No <input checked="" type="checkbox"/>	Comments:
Fauna spotter required to be present during clearing activities?	Yes <input type="checkbox"/>	No <input checked="" type="checkbox"/>	Comments:

**Weeds**

Were any Weeds of National Significance or Priority Weeds identified?	Yes <input type="checkbox"/>	No <input checked="" type="checkbox"/>	Details:
---	------------------------------	--	----------

**Once printed this document becomes uncontrolled. Refer to Secure Energy Intranet for controlled copy**

Environmental Exclusion Zones			
Threatened Species Identified within Disturbance Area B?	Yes <input type="checkbox"/>	No <input checked="" type="checkbox"/>	Details:
Environmental exclusion zones required?	Yes <input checked="" type="checkbox"/>	No <input type="checkbox"/>	Details:
Unexpected Finds			
Were any Unexpected Finds identified?	Yes <input type="checkbox"/>	No <input checked="" type="checkbox"/>	Details:
If yes, has the Environmental Manager been notified?	Yes <input type="checkbox"/>	No <input checked="" type="checkbox"/>	Details:
Additional Comments			
<ul style="list-style-type: none"> <li>- No ecologist required during clearing activities.</li> <li>- Weeds to be managed in accordance with approved Biosecurity Management Plan.</li> <li>- Exclusion zones to be installed prior to construction work commencing.</li> <li>- Additional weed species: Spear Thistle (<i>Cirsium vulgare</i>), Horseweed (<i>Erigeron canadensis</i>), Paterson’s Curse (<i>Echium plantagineum</i>), Paspalum (<i>Paspalum dilatatum</i>), Rumex (dock) sp., Flaxleaf Fleabane (<i>Erigeron bonariensis</i>), and Paddy Melon (<i>Cucumis myriocarpus</i>).</li> </ul>			

**Table 3 – Pre-Clearance Approval**

Ecologist	
Pre-clearance Assessment Timeframe for Nominated Works	3 months
Name	Scott Rolph and Estelle Kayler-Thomson
Signature	
Date	07/07/2023
SecureEnergy	
Name	Glenn Hayden
Position	Senior Environmental Advisor
Signature	
Date	28/07/2023

Once printed this document becomes uncontrolled. Refer to Secure Energy Intranet for controlled copy

**Table 1 - Information**

Item	Detail
Ecologist / Fauna Spotter(s) Completing Pre-Clearance Survey	Name: Arthur Nemet & Dini Koswatta-Gamage Qualification: Ecologists
Date of Pre-Clearance Survey	05-05-2023
Specific Pre-Clearance Survey Location (Line No./ Tower / Span No.)	L5 Towers Access Point 5057
Scope Methodology	Desktop review of vegetation mapping for nominated area In field visual inspection by ecologists of the proposed access point
Work Package ID	Access Tracks (L5)

**Table 2 – Pre-Clearance Survey Details**

Infrastructure Surveyed				
Tower Footprint	<input type="checkbox"/>	Centreline	<input type="checkbox"/>	
Break and Winch Site	<input type="checkbox"/>	Parking Areas	<input type="checkbox"/>	
Access Track (existing)	<input type="checkbox"/>	Access Track (new)	<input type="checkbox"/>	
Disturbance Area B	<input type="checkbox"/>	Other	<input checked="" type="checkbox"/>	
Details of Other:	Access Point 5057			
Protected Matters				
Item	Presence Identified		Quantum to Clear (Ha)	Comments
	Yes	No		
White Box-Yellow Box-Blakely's Red Gum Grassy Woodland and Derived Native Grassland <sup>12</sup>	<input type="checkbox"/>	<input checked="" type="checkbox"/>		
Grey Box ( <i>Eucalyptus microcarpa</i> ) Grassy Woodlands and Derived Native Grasslands of South-eastern Australia <sup>12</sup>	<input type="checkbox"/>	<input checked="" type="checkbox"/>		
Weeping Myall Woodlands <sup>12</sup>	<input type="checkbox"/>	<input checked="" type="checkbox"/>		
Natural Grasslands of the Murray Valley Plains <sup>12</sup>	<input type="checkbox"/>	<input checked="" type="checkbox"/>		
Buloke Woodlands of the Riverina and Murray-Darling Depression Bioregions <sup>2</sup>	<input type="checkbox"/>	<input checked="" type="checkbox"/>		
Mallee Bird Community of the Murray Darling Depression Bioregion <sup>2</sup>	<input type="checkbox"/>	<input checked="" type="checkbox"/>		
Plains mallee box woodland of the Murray Darling Depression, Riverina and Naracoorte Coastal Plains bioregions <sup>2</sup>	<input type="checkbox"/>	<input checked="" type="checkbox"/>		
Seasonal Herbaceous Wetlands (Freshwater) of the Temperate Lowland Plains <sup>2</sup>	<input type="checkbox"/>	<input checked="" type="checkbox"/>		

Once printed this document becomes uncontrolled. Refer to Secure Energy Intranet for controlled copy



Habitat for A spear-grass ( <i>austrostipa metatoris</i> ) <sup>2</sup>	<input type="checkbox"/>	<input checked="" type="checkbox"/>		
Habitat for A spear-grass ( <i>austrostipa wakoolica</i> ) <sup>2</sup>	<input type="checkbox"/>	<input checked="" type="checkbox"/>		
Habitat for Mossgiel Daisy <sup>12</sup>	<input type="checkbox"/>	<input checked="" type="checkbox"/>		
Habitat for Sand-hill Spider Orchid <sup>2</sup>	<input type="checkbox"/>	<input checked="" type="checkbox"/>		
Habitat for A burr-daisy <sup>2</sup>	<input type="checkbox"/>	<input checked="" type="checkbox"/>		
Habitat for Winged Peppercross <sup>1</sup>	<input type="checkbox"/>	<input checked="" type="checkbox"/>		
Habitat for Chariot Wheels <sup>12</sup>	<input type="checkbox"/>	<input checked="" type="checkbox"/>		
Habitat for Slender Darling Pea <sup>12</sup>	<input type="checkbox"/>	<input checked="" type="checkbox"/>		
Habitat for Yellow Swainson-pea <sup>2</sup>	<input type="checkbox"/>	<input checked="" type="checkbox"/>		
Habitat for Plains Wanderer <sup>12</sup>	<input type="checkbox"/>	<input checked="" type="checkbox"/>		
Habitat for Regent Parrot (eastern subspecies) <sup>12</sup>	<input type="checkbox"/>	<input checked="" type="checkbox"/>		
Habitat for Superb Parrot <sup>12</sup>	<input type="checkbox"/>	<input checked="" type="checkbox"/>		

**Notes:**

- 1 Protected matter listed within the Notification of Approval EnergyConnect NSW – Eastern Section (EPBC 2020/8766)
- 2 Protected matter listed within the Revised Biodiversity Development Assessment Report (August 2022)

**Management measures required to avoid or minimise impacts to Protected Matters:**

- No additional mitigation measures required. Clearing works to be completed in accordance with the approved Biodiversity Management Plan.

**Hollow Bearing / Habitat Trees**

Habitat trees and habitat features identified & marked?	Yes <input type="checkbox"/>	No <input checked="" type="checkbox"/>	Comments:
GPS coordinates and habitat trees recorded?	Yes <input type="checkbox"/>	No <input checked="" type="checkbox"/>	Comments:
Nest boxes required?	Yes <input type="checkbox"/>	No <input checked="" type="checkbox"/>	Comments:
Fauna spotter required to be present during clearing activities?	Yes <input type="checkbox"/>	No <input checked="" type="checkbox"/>	Comments:

**Weeds**

Were any Weeds of National Significance or Priority Weeds identified?	Yes <input type="checkbox"/>	No <input checked="" type="checkbox"/>	Details:
---	------------------------------	--	----------

**Environmental Exclusion Zones**

Threatened Species Identified within Disturbance Area B?	Yes <input type="checkbox"/>	No <input checked="" type="checkbox"/>	Details:
--	------------------------------	--	----------

**Once printed this document becomes uncontrolled. Refer to Secure Energy Intranet for controlled copy**

Environmental exclusion zones required?	Yes <input type="checkbox"/>	No <input checked="" type="checkbox"/>	Details:
<b>Unexpected Finds</b>			
Were any Unexpected Finds identified?	Yes <input type="checkbox"/>	No <input checked="" type="checkbox"/>	Details:
If yes, has the Environmental Manager been notified?	Yes <input type="checkbox"/>	No <input checked="" type="checkbox"/>	Details:
<b>Additional Comments</b>			
<ul style="list-style-type: none"> <li>• Clearing works to be completed in accordance with the approved Biodiversity Management Plan.</li> <li>• Weeds to be managed in accordance with approved Biosecurity Management plan.</li> <li>• Additional weeds; <i>Paspalum dilatatum.</i>, Flaxleaf Fleabane (<i>Conzya bonariensis</i>), Wild Sage (<i>Salvia verbenaca</i>), African Lovegrass (<i>Eragrostis curvula</i>), and Patterson’s Curse (<i>Echium plantagineum</i>).</li> </ul>			

**Table 3 – Pre-Clearance Approval**

<b>Ecologist</b>	
Pre-clearance Assessment Timeframe for Nominated Works	3 Months
Name	Arthur Nemet
Signature	
Date	26-07-2023
<b>SecureEnergy</b>	
Name	Glenn Hayden
Position	Senior Environmental Advisor
Signature	
Date	28/07/2023

Once printed this document becomes uncontrolled. Refer to Secure Energy Intranet for controlled copy

**Table 1 - Information**

Item	Detail
Ecologist / Fauna Spotter(s) Completing Pre-Clearance Survey	Name: Arthur Nemet & Dini Koswatta-Gamage Qualification: Ecologists
Date of Pre-Clearance Survey	05-05-2023
Specific Pre-Clearance Survey Location (Line No./ Tower / Span No.)	L5 Towers Access Point 5058
Scope Methodology	Desktop review of vegetation mapping for nominated area In field visual inspection by ecologists of the proposed access point
Work Package ID	Access Tracks (L5)

**Table 2 – Pre-Clearance Survey Details**

Infrastructure Surveyed				
Tower Footprint	<input type="checkbox"/>	Centreline	<input type="checkbox"/>	
Break and Winch Site	<input type="checkbox"/>	Parking Areas	<input type="checkbox"/>	
Access Track (existing)	<input type="checkbox"/>	Access Track (new)	<input type="checkbox"/>	
Disturbance Area B	<input type="checkbox"/>	Other	<input checked="" type="checkbox"/>	
Details of Other:	Access Point 5058			
Protected Matters				
Item	Presence Identified		Quantum to Clear (Ha)	Comments
	Yes	No		
White Box-Yellow Box-Blakely's Red Gum Grassy Woodland and Derived Native Grassland <sup>12</sup>	<input type="checkbox"/>	<input checked="" type="checkbox"/>		
Grey Box ( <i>Eucalyptus microcarpa</i> ) Grassy Woodlands and Derived Native Grasslands of South-eastern Australia <sup>12</sup>	<input type="checkbox"/>	<input checked="" type="checkbox"/>		
Weeping Myall Woodlands <sup>12</sup>	<input type="checkbox"/>	<input checked="" type="checkbox"/>		
Natural Grasslands of the Murray Valley Plains <sup>12</sup>	<input type="checkbox"/>	<input checked="" type="checkbox"/>		
Buloke Woodlands of the Riverina and Murray-Darling Depression Bioregions <sup>2</sup>	<input type="checkbox"/>	<input checked="" type="checkbox"/>		
Mallee Bird Community of the Murray Darling Depression Bioregion <sup>2</sup>	<input type="checkbox"/>	<input checked="" type="checkbox"/>		
Plains mallee box woodland of the Murray Darling Depression, Riverina and Naracoorte Coastal Plains bioregions <sup>2</sup>	<input type="checkbox"/>	<input checked="" type="checkbox"/>		
Seasonal Herbaceous Wetlands (Freshwater) of the Temperate Lowland Plains <sup>2</sup>	<input type="checkbox"/>	<input checked="" type="checkbox"/>		

Once printed this document becomes uncontrolled. Refer to Secure Energy Intranet for controlled copy

Habitat for A spear-grass ( <i>austrostipa metatoris</i> ) <sup>2</sup>	<input type="checkbox"/>	<input checked="" type="checkbox"/>		
Habitat for A spear-grass ( <i>austrostipa wakoolica</i> ) <sup>2</sup>	<input type="checkbox"/>	<input checked="" type="checkbox"/>		
Habitat for Mossgiel Daisy <sup>12</sup>	<input type="checkbox"/>	<input checked="" type="checkbox"/>		
Habitat for Sand-hill Spider Orchid <sup>2</sup>	<input type="checkbox"/>	<input checked="" type="checkbox"/>		
Habitat for A burr-daisy <sup>2</sup>	<input type="checkbox"/>	<input checked="" type="checkbox"/>		
Habitat for Winged Peppercross <sup>1</sup>	<input type="checkbox"/>	<input checked="" type="checkbox"/>		
Habitat for Chariot Wheels <sup>12</sup>	<input type="checkbox"/>	<input checked="" type="checkbox"/>		
Habitat for Slender Darling Pea <sup>12</sup>	<input type="checkbox"/>	<input checked="" type="checkbox"/>		
Habitat for Yellow Swainson-pea <sup>2</sup>	<input type="checkbox"/>	<input checked="" type="checkbox"/>		
Habitat for Plains Wanderer <sup>12</sup>	<input type="checkbox"/>	<input checked="" type="checkbox"/>		
Habitat for Regent Parrot (eastern subspecies) <sup>12</sup>	<input type="checkbox"/>	<input checked="" type="checkbox"/>		
Habitat for Superb Parrot <sup>12</sup>	<input type="checkbox"/>	<input checked="" type="checkbox"/>		

Notes:

- 1 Protected matter listed within the Notification of Approval EnergyConnect NSW – Eastern Section (EPBC 2020/8766)
- 2 Protected matter listed within the Revised Biodiversity Development Assessment Report (August 2022)

**Management measures required to avoid or minimise impacts to Protected Matters:**

- No additional mitigation measures required. Clearing works to be completed in accordance with the approved Biodiversity Management Plan

**Hollow Bearing / Habitat Trees**

Habitat trees and habitat features identified & marked?	Yes <input type="checkbox"/>	No <input checked="" type="checkbox"/>	Comments:
GPS coordinates and habitat trees recorded?	Yes <input type="checkbox"/>	No <input checked="" type="checkbox"/>	Comments:
Nest boxes required?	Yes <input type="checkbox"/>	No <input checked="" type="checkbox"/>	Comments:
Fauna spotter required to be present during clearing activities?	Yes <input type="checkbox"/>	No <input checked="" type="checkbox"/>	Comments:

**Weeds**

Were any Weeds of National Significance or Priority Weeds identified?	Yes <input checked="" type="checkbox"/>	No <input type="checkbox"/>	Details:
---	---	-----------------------------	----------



**Environmental Exclusion Zones**

Threatened Species Identified within Disturbance Area B?	Yes <input type="checkbox"/>	No <input checked="" type="checkbox"/>	Details:
--	------------------------------	--	----------

Once printed this document becomes uncontrolled. Refer to Secure Energy Intranet for controlled copy

Environmental exclusion zones required?	Yes <input type="checkbox"/>	No <input checked="" type="checkbox"/>	Details:
<b>Unexpected Finds</b>			
Were any Unexpected Finds identified?	Yes <input type="checkbox"/>	No <input checked="" type="checkbox"/>	Details:
If yes, has the Environmental Manager been notified?	Yes <input type="checkbox"/>	No <input checked="" type="checkbox"/>	Details:
<b>Additional Comments</b>			
<ul style="list-style-type: none"> <li>Weeds to be managed in accordance with approved Biosecurity Management plan.</li> <li>Additional weeds; <i>Arctotheca calendula</i>, Paterson's Curse (<i>Echium plantagineum</i>), Bathurst Burr (<i>Xanthium spinosum</i>), Horehound (<i>Marrubium vulgare</i>) and Spear Thistle (<i>Cirsium vulgare</i>).</li> </ul>			

**Table 3 – Pre-Clearance Approval**

<b>Ecologist</b>	
Pre-clearance Assessment Timeframe for Nominated Works	3 Months
Name	Arthur Nemet
Signature	
Date	26-07-2023
<b>SecureEnergy</b>	
Name	Glenn Hayden
Position	Senior Environmental Advisor
Signature	
Date	28/07/2023

Once printed this document becomes uncontrolled. Refer to Secure Energy Intranet for controlled copy