

Table 1 - Information

| Item | Detail |
|--|--|
| Ecologist / Fauna Spotter(s) Completing Pre-Clearance Survey | Name: Andrew Taylor and Dan Paje Qualification: Ecologists |
| Date of Pre-Clearance Survey | 11/06/2023 |
| Specific Pre-Clearance Survey Location (Line No./ Tower / Span No.) | L5 Tower Access Point and Track 5093B |
| Scope Methodology | Desktop review of vegetation mapping for nominated area In field visual inspection by ecologists of the proposed tower location |
| Work Package ID | Access Tracks (L5) |

Table 2 – Pre-Clearance Survey Details

| Infrastructure Surveyed | | | | |
|---|-------------------------------------|-------------------------------------|-------------------------------------|---------------------|
| Tower Footprint | <input type="checkbox"/> | Centreline | <input type="checkbox"/> | |
| Break and Winch Site | <input type="checkbox"/> | Parking Areas | <input type="checkbox"/> | |
| Access Track (existing) | <input type="checkbox"/> | Access Track (new) | <input checked="" type="checkbox"/> | |
| Disturbance Area B | <input type="checkbox"/> | Other | <input checked="" type="checkbox"/> | |
| Details of Other: | Access Point and Track 5093B | | | |
| Protected Matters | | | | |
| Item | Presence Identified | | Quantum to Clear (Ha) | Comments |
| | Yes | No | | |
| White Box-Yellow Box-Blakely's Red Gum Grassy Woodland and Derived Native Grassland ¹² | <input type="checkbox"/> | <input checked="" type="checkbox"/> | | |
| Grey Box (<i>Eucalyptus microcarpa</i>) Grassy Woodlands and Derived Native Grasslands of South-eastern Australia ¹² | <input type="checkbox"/> | <input checked="" type="checkbox"/> | | |
| Weeping Myall Woodlands ¹² | <input type="checkbox"/> | <input checked="" type="checkbox"/> | | |
| Natural Grasslands of the Murray Valley Plains ¹² | <input checked="" type="checkbox"/> | <input type="checkbox"/> | 0.11 ha (AP + track) | EPBC Act TEC mapped |
| Buloke Woodlands of the Riverina and Murray-Darling Depression Bioregions ² | <input type="checkbox"/> | <input checked="" type="checkbox"/> | | |
| Mallee Bird Community of the Murray Darling Depression Bioregion ² | <input type="checkbox"/> | <input checked="" type="checkbox"/> | | |
| Plains mallee box woodland of the Murray Darling Depression, Riverina and Naracoorte Coastal Plains bioregions ² | <input type="checkbox"/> | <input checked="" type="checkbox"/> | | |
| Seasonal Herbaceous Wetlands (Freshwater) of the Temperate Lowland Plains ² | <input type="checkbox"/> | <input checked="" type="checkbox"/> | | |

Once printed this document becomes uncontrolled. Refer to Secure Energy Intranet for controlled copy

| | | | | |
|---|-------------------------------------|-------------------------------------|---------|-----------------------------|
| Habitat for A spear-grass (<i>austrostipa metatoris</i>) ² | <input type="checkbox"/> | <input checked="" type="checkbox"/> | | |
| Habitat for A spear-grass (<i>austrostipa wakoolica</i>) ² | <input type="checkbox"/> | <input checked="" type="checkbox"/> | | |
| Habitat for Mossgiel Daisy ¹² | <input type="checkbox"/> | <input checked="" type="checkbox"/> | | |
| Habitat for Sand-hill Spider Orchid ² | <input type="checkbox"/> | <input checked="" type="checkbox"/> | | |
| Habitat for A burr-daisy ² | <input type="checkbox"/> | <input checked="" type="checkbox"/> | | |
| Habitat for Winged Peppercross ¹ | <input type="checkbox"/> | <input checked="" type="checkbox"/> | | |
| Habitat for Chariot Wheels ¹² | <input type="checkbox"/> | <input checked="" type="checkbox"/> | | |
| Habitat for Slender Darling Pea ¹² | <input checked="" type="checkbox"/> | <input type="checkbox"/> | 0.11 ha | Mapped habitat (AP + track) |
| Habitat for Yellow Swainson-pea ² | <input type="checkbox"/> | <input checked="" type="checkbox"/> | | |
| Habitat for Plains Wanderer ¹² | <input type="checkbox"/> | <input checked="" type="checkbox"/> | | |
| Habitat for Regent Parrot (eastern subspecies) ¹² | <input type="checkbox"/> | <input checked="" type="checkbox"/> | | |
| Habitat for Superb Parrot ¹² | <input type="checkbox"/> | <input checked="" type="checkbox"/> | | |

Notes:

- 1 Protected matter listed within the Notification of Approval EnergyConnect NSW – Eastern Section (EPBC 2020/8766)
- 2 Protected matter listed within the Revised Biodiversity Development Assessment Report (August 2022)

Management measures required to avoid or minimise impacts to Protected Matters:

- Total of 0.11 ha of the critically endangered BC Act TEC 'Natural Grasslands of the Murray Valley Plains' to be removed.
- Exclusion Zones to be installed to restrict access to protected matters outside the construction footprint.
- No additional mitigation measures required. Clearing works to be completed in accordance with the approved Biodiversity Management Plan.

Hollow Bearing / Habitat Trees

| | | | |
|--|------------------------------|--|-----------|
| Habitat trees and habitat features identified & marked? | Yes <input type="checkbox"/> | No <input checked="" type="checkbox"/> | Comments: |
| GPS coordinates and habitat trees recorded? | Yes <input type="checkbox"/> | No <input checked="" type="checkbox"/> | Comments: |
| Nest boxes required? | Yes <input type="checkbox"/> | No <input checked="" type="checkbox"/> | Comments: |
| Fauna spotter required to be present during clearing activities? | Yes <input type="checkbox"/> | No <input checked="" type="checkbox"/> | Comments: |

Weeds


| | | | |
|---|------------------------------|--|----------|
| Were any Weeds of National Significance or Priority Weeds identified? | Yes <input type="checkbox"/> | No <input checked="" type="checkbox"/> | Details: |
|---|------------------------------|--|----------|

Environmental Exclusion Zones

Once printed this document becomes uncontrolled. Refer to Secure Energy Intranet for controlled copy

| | | | |
|--|---|--|----------------------------------|
| Threatened Species Identified within Disturbance Area B? | Yes <input type="checkbox"/> | No <input checked="" type="checkbox"/> | Details: |
| Environmental exclusion zones required? | Yes <input checked="" type="checkbox"/> | No <input type="checkbox"/> | Details: EPBC Act TEC identified |
| Unexpected Finds | | | |
| Were any Unexpected Finds identified? | Yes <input type="checkbox"/> | No <input checked="" type="checkbox"/> | Details: |
| If yes, has the Environmental Manager been notified? | Yes <input type="checkbox"/> | No <input checked="" type="checkbox"/> | Details: |
| Additional Comments | | | |
| <ul style="list-style-type: none"> - Mapped TEC. - Exclusion Zone to be installed prior to construction works commencing. - Weeds to be managed in accordance with approved Biosecurity Management Plan. - Additional weed species scattered within local area: Flaxleaf Fleabane (<i>Conzuya bonariensis</i>), Paterson’s Curse (<i>Echium plantagineum</i>), Horehound (<i>Marrubium vulgare</i>), Spear Thistle (<i>Cirsium vulgare</i>), Horseweed (<i>Erigeron canadensis</i>), Common Dock (<i>Rumex sp.</i>), Bathurst Burr (<i>Xanthium spinosum</i>). | | | |

Table 3 – Pre-Clearance Approval

| | |
|--|---|
| Ecologist | |
| Pre-clearance Assessment Timeframe for Nominated Works | 3 months |
| Name | Andrew Taylor |
| Signature |  |
| Date | 11/06/2023 |
| SecureEnergy | |
| Name | Glenn Hayden |
| Position | Senior Environmental Advisor |
| Signature |  |
| Date | 18/07/2023 |

Once printed this document becomes uncontrolled. Refer to Secure Energy Intranet for controlled copy

Table 1 - Information

| Item | Detail |
|--|--|
| Ecologist / Fauna Spotter(s) Completing Pre-Clearance Survey | Name: Andrew Taylor and Dan Paje Qualification: Ecologists |
| Date of Pre-Clearance Survey | 11/06/2023 |
| Specific Pre-Clearance Survey Location (Line No./ Tower / Span No.) | L5 Tower Access Point and Track 5093C |
| Scope Methodology | Desktop review of vegetation mapping for nominated area In field visual inspection by ecologists of the proposed tower location |
| Work Package ID | Access Tracks (L5) |

Table 2 – Pre-Clearance Survey Details

| Infrastructure Surveyed | | | | |
|---|-------------------------------------|-------------------------------------|-------------------------------------|---------------------|
| Tower Footprint | <input type="checkbox"/> | Centreline | <input type="checkbox"/> | |
| Break and Winch Site | <input type="checkbox"/> | Parking Areas | <input type="checkbox"/> | |
| Access Track (existing) | <input type="checkbox"/> | Access Track (new) | <input checked="" type="checkbox"/> | |
| Disturbance Area B | <input type="checkbox"/> | Other | <input checked="" type="checkbox"/> | |
| Details of Other: | Access Point and Track 5093A | | | |
| Protected Matters | | | | |
| Item | Presence Identified | | Quantum to Clear (Ha) | Comments |
| | Yes | No | | |
| White Box-Yellow Box-Blakely's Red Gum Grassy Woodland and Derived Native Grassland ¹² | <input type="checkbox"/> | <input checked="" type="checkbox"/> | | |
| Grey Box (<i>Eucalyptus microcarpa</i>) Grassy Woodlands and Derived Native Grasslands of South-eastern Australia ¹² | <input type="checkbox"/> | <input checked="" type="checkbox"/> | | |
| Weeping Myall Woodlands ¹² | <input type="checkbox"/> | <input checked="" type="checkbox"/> | | |
| Natural Grasslands of the Murray Valley Plains ¹² | <input checked="" type="checkbox"/> | <input type="checkbox"/> | 0.10 ha (AP + track) | EPBC Act TEC mapped |
| Buloke Woodlands of the Riverina and Murray-Darling Depression Bioregions ² | <input type="checkbox"/> | <input checked="" type="checkbox"/> | | |
| Mallee Bird Community of the Murray Darling Depression Bioregion ² | <input type="checkbox"/> | <input checked="" type="checkbox"/> | | |
| Plains mallee box woodland of the Murray Darling Depression, Riverina and Naracoorte Coastal Plains bioregions ² | <input type="checkbox"/> | <input checked="" type="checkbox"/> | | |
| Seasonal Herbaceous Wetlands (Freshwater) of the Temperate Lowland Plains ² | <input type="checkbox"/> | <input checked="" type="checkbox"/> | | |

Once printed this document becomes uncontrolled. Refer to Secure Energy Intranet for controlled copy

| | | | | |
|---|-------------------------------------|-------------------------------------|---------|-----------------------------|
| Habitat for A spear-grass (<i>austrostipa metatoris</i>) ² | <input type="checkbox"/> | <input checked="" type="checkbox"/> | | |
| Habitat for A spear-grass (<i>austrostipa wakoolica</i>) ² | <input type="checkbox"/> | <input checked="" type="checkbox"/> | | |
| Habitat for Mossgiel Daisy ¹² | <input type="checkbox"/> | <input checked="" type="checkbox"/> | | |
| Habitat for Sand-hill Spider Orchid ² | <input type="checkbox"/> | <input checked="" type="checkbox"/> | | |
| Habitat for A burr-daisy ² | <input type="checkbox"/> | <input checked="" type="checkbox"/> | | |
| Habitat for Winged Peppercross ¹ | <input type="checkbox"/> | <input checked="" type="checkbox"/> | | |
| Habitat for Chariot Wheels ¹² | <input type="checkbox"/> | <input checked="" type="checkbox"/> | | |
| Habitat for Slender Darling Pea ¹² | <input checked="" type="checkbox"/> | <input type="checkbox"/> | 0.10 ha | Mapped habitat (AP + track) |
| Habitat for Yellow Swainson-pea ² | <input type="checkbox"/> | <input checked="" type="checkbox"/> | | |
| Habitat for Plains Wanderer ¹² | <input type="checkbox"/> | <input checked="" type="checkbox"/> | | |
| Habitat for Regent Parrot (eastern subspecies) ¹² | <input type="checkbox"/> | <input checked="" type="checkbox"/> | | |
| Habitat for Superb Parrot ¹² | <input type="checkbox"/> | <input checked="" type="checkbox"/> | | |

Notes:

- 1 Protected matter listed within the Notification of Approval EnergyConnect NSW – Eastern Section (EPBC 2020/8766)
- 2 Protected matter listed within the Revised Biodiversity Development Assessment Report (August 2022)

Management measures required to avoid or minimise impacts to Protected Matters:

- Total of 0.10 ha of the critically endangered BC Act TEC 'Natural Grasslands of the Murray Valley Plains' to be removed.
- Exclusion Zones to be installed to restrict access to protected matters outside the construction footprint.
- No additional mitigation measures required. Clearing works to be completed in accordance with the approved Biodiversity Management Plan.

Hollow Bearing / Habitat Trees

| | | | |
|--|------------------------------|--|-----------|
| Habitat trees and habitat features identified & marked? | Yes <input type="checkbox"/> | No <input checked="" type="checkbox"/> | Comments: |
| GPS coordinates and habitat trees recorded? | Yes <input type="checkbox"/> | No <input checked="" type="checkbox"/> | Comments: |
| Nest boxes required? | Yes <input type="checkbox"/> | No <input checked="" type="checkbox"/> | Comments: |
| Fauna spotter required to be present during clearing activities? | Yes <input type="checkbox"/> | No <input checked="" type="checkbox"/> | Comments: |

Weeds

| | | | |
|---|------------------------------|--|----------|
| Were any Weeds of National Significance or Priority Weeds identified? | Yes <input type="checkbox"/> | No <input checked="" type="checkbox"/> | Details: |
|---|------------------------------|--|----------|

Environmental Exclusion Zones

Once printed this document becomes uncontrolled. Refer to Secure Energy Intranet for controlled copy

| | | | |
|---|---|--|----------------------------------|
| Threatened Species Identified within Disturbance Area B? | Yes <input type="checkbox"/> | No <input checked="" type="checkbox"/> | Details: |
| Environmental exclusion zones required? | Yes <input checked="" type="checkbox"/> | No <input type="checkbox"/> | Details: EPBC Act TEC identified |
| Unexpected Finds | | | |
| Were any Unexpected Finds identified? | Yes <input type="checkbox"/> | No <input checked="" type="checkbox"/> | Details: |
| If yes, has the Environmental Manager been notified? | Yes <input type="checkbox"/> | No <input checked="" type="checkbox"/> | Details: |
| Additional Comments | | | |
| <ul style="list-style-type: none"> - Mapped TEC. - Exclusion Zone to be installed prior to construction works commencing. - Weeds to be managed in accordance with approved Biosecurity Management Plan. - Additional weed species scattered within local area: Flaxleaf Fleabane (<i>Conzya bonariensis</i>), Paterson’s Curse (<i>Echium plantagineum</i>), Horehound (<i>Marrubium vulgare</i>), Spear Thistle (<i>Cirsium vulgare</i>), Horseweed (<i>Erigeron canadensis</i>), Common Dock (<i>Rumex sp.</i>), Bathurst Burr (<i>Xanthium spinosum</i>). | | | |

Table 3 – Pre-Clearance Approval

| | |
|--|---|
| Ecologist | |
| Pre-clearance Assessment Timeframe for Nominated Works | 3 months |
| Name | Andrew Taylor |
| Signature |  |
| Date | 11/06/2023 |
| SecureEnergy | |
| Name | Glenn Hayden |
| Position | Senior Environmental Advisor |
| Signature |  |
| Date | 18/07/2023 |

Once printed this document becomes uncontrolled. Refer to Secure Energy Intranet for controlled copy

Table 1 - Information

| Item | Detail |
|--|--|
| Ecologist / Fauna Spotter(s) Completing Pre-Clearance Survey | Name: Scott Rolph and Madeleine Cicchelli Qualification: Ecologists |
| Date of Pre-Clearance Survey | 14/06/2023 |
| Specific Pre-Clearance Survey Location (Line No./ Tower / Span No.) | L5 Tower Access Point and Track 5110B |
| Scope Methodology | Desktop review of vegetation mapping for nominated area In field visual inspection by ecologists of the proposed tower location |
| Work Package ID | Access Tracks (L5) |

Table 2 – Pre-Clearance Survey Details

| Infrastructure Surveyed | | | | |
|---|-------------------------------------|-------------------------------------|---|---------------------|
| Tower Footprint | <input type="checkbox"/> | Centreline | <input type="checkbox"/> | |
| Break and Winch Site | <input type="checkbox"/> | Parking Areas | <input type="checkbox"/> | |
| Access Track (existing) | <input type="checkbox"/> | Access Track (new) | <input checked="" type="checkbox"/> | |
| Disturbance Area B | <input type="checkbox"/> | Other | <input checked="" type="checkbox"/> | |
| Details of Other: | Access Point and Track 5110B | | | |
| Protected Matters | | | | |
| Item | Presence Identified | | Quantum to Clear (Ha) | Comments |
| | Yes | No | | |
| White Box-Yellow Box-Blakely's Red Gum Grassy Woodland and Derived Native Grassland ¹² | <input type="checkbox"/> | <input checked="" type="checkbox"/> | | |
| Grey Box (<i>Eucalyptus microcarpa</i>) Grassy Woodlands and Derived Native Grasslands of South-eastern Australia ¹² | <input type="checkbox"/> | <input checked="" type="checkbox"/> | | |
| Weeping Myall Woodlands ¹² | <input type="checkbox"/> | <input checked="" type="checkbox"/> | | |
| Natural Grasslands of the Murray Valley Plains ¹² | <input checked="" type="checkbox"/> | <input type="checkbox"/> | 0.22 Ha (Access Point construction footprint only) + 1.16 Ha (Access Track from Tower 280 to 283, excludes area of track intersecting with Access Point) | EPBC Act TEC mapped |
| Buloke Woodlands of the Riverina and Murray-Darling Depression Bioregions ² | <input type="checkbox"/> | <input checked="" type="checkbox"/> | | |
| Mallee Bird Community of the Murray Darling Depression Bioregion ² | <input type="checkbox"/> | <input checked="" type="checkbox"/> | | |

Once printed this document becomes uncontrolled. Refer to Secure Energy Intranet for controlled copy

| | | | | |
|---|--------------------------|-------------------------------------|--|--|
| Plains mallee box woodland of the Murray Darling Depression, Riverina and Naracoorte Coastal Plains bioregions ² | <input type="checkbox"/> | <input checked="" type="checkbox"/> | | |
| Seasonal Herbaceous Wetlands (Freshwater) of the Temperate Lowland Plains ² | <input type="checkbox"/> | <input checked="" type="checkbox"/> | | |
| Habitat for A spear-grass (<i>austrostipa metatoris</i>) ² | <input type="checkbox"/> | <input checked="" type="checkbox"/> | | |
| Habitat for A spear-grass (<i>austrostipa wakoolica</i>) ² | <input type="checkbox"/> | <input checked="" type="checkbox"/> | | |
| Habitat for Mossgiel Daisy ¹² | <input type="checkbox"/> | <input checked="" type="checkbox"/> | | |
| Habitat for Sand-hill Spider Orchid ² | <input type="checkbox"/> | <input checked="" type="checkbox"/> | | |
| Habitat for A burr-daisy ² | <input type="checkbox"/> | <input checked="" type="checkbox"/> | | |
| Habitat for Winged Peppercross ¹ | <input type="checkbox"/> | <input checked="" type="checkbox"/> | | |
| Habitat for Chariot Wheels ¹² | <input type="checkbox"/> | <input checked="" type="checkbox"/> | | |
| Habitat for Slender Darling Pea ¹² | <input type="checkbox"/> | <input checked="" type="checkbox"/> | | |
| Habitat for Yellow Swainson-pea ² | <input type="checkbox"/> | <input checked="" type="checkbox"/> | | |
| Habitat for Plains Wanderer ¹² | <input type="checkbox"/> | <input checked="" type="checkbox"/> | | |
| Habitat for Regent Parrot (eastern subspecies) ¹² | <input type="checkbox"/> | <input checked="" type="checkbox"/> | | |
| Habitat for Superb Parrot ¹² | <input type="checkbox"/> | <input checked="" type="checkbox"/> | | |

Notes:

- 1 Protected matter listed within the Notification of Approval EnergyConnect NSW – Eastern Section (EPBC 2020/8766)
- 2 Protected matter listed within the Revised Biodiversity Development Assessment Report (August 2022)

Management measures required to avoid or minimise impacts to Protected Matters:

- Exclusion zones to be installed to restrict access to protected matters outside the construction footprint.
- No additional mitigation measures required. Clearing works to be completed in accordance with the approved Biodiversity Management Plan.

Hollow Bearing / Habitat Trees



| | | | |
|--|---|--|--------------------------------|
| Habitat trees and habitat features identified & marked? | Yes <input checked="" type="checkbox"/> | No <input type="checkbox"/> | Comments: |
| GPS coordinates and habitat trees recorded? | Yes <input checked="" type="checkbox"/> | No <input type="checkbox"/> | Comments: WP299 (Access Track) |
| Nest boxes required? | Yes <input type="checkbox"/> | No <input checked="" type="checkbox"/> | Comments: |
| Fauna spotter required to be present during clearing activities? | Yes <input checked="" type="checkbox"/> | No <input type="checkbox"/> | Comments: Stick nest in WP299 |

Weeds

Once printed this document becomes uncontrolled. Refer to Secure Energy Intranet for controlled copy

| | | | |
|---|---|--|--|
| Were any Weeds of National Significance or Priority Weeds identified? | Yes <input checked="" type="checkbox"/> | No <input type="checkbox"/> | Details: African Boxthorn (<i>Lycium ferocissimum</i>) |
| Environmental Exclusion Zones | | | |
| Threatened Species Identified within Disturbance Area B? | Yes <input type="checkbox"/> | No <input checked="" type="checkbox"/> | Details: |
| Environmental exclusion zones required? | Yes <input checked="" type="checkbox"/> | No <input type="checkbox"/> | Details: TEC present |
| Unexpected Finds | | | |
| Were any Unexpected Finds identified? | Yes <input type="checkbox"/> | No <input checked="" type="checkbox"/> | Details: |
| If yes, has the Environmental Manager been notified? | Yes <input type="checkbox"/> | No <input checked="" type="checkbox"/> | Details: |
| Additional Comments | | | |
| <ul style="list-style-type: none"> - No additional mitigation measures recommended, works to be completed in accordance with the approved Biodiversity Management Plan (as required). - Weeds to be managed in accordance with approved Biosecurity Management Plan. - Total of 1.36 Ha of the critically endangered BC act TEC <i>Natural Grasslands of the Murray Valley Plains</i> to be removed. - Ecologist required during clearing activities. - Exclusion zone to be installed prior to construction works commencing. - Additional weed species: Galvanised Burr (<i>Sclerolaena birchii</i>), Flaxleaf Fleabane (<i>Erigeron bonariensis</i>), Bathurst Burr (<i>Xanthium spinosum</i>) | | | |

Table 3 – Pre-Clearance Approval

| | |
|--|--|
| Ecologist | |
| Pre-clearance Assessment Timeframe for Nominated Works | 3 months |
| Name | Scott Rolph and Madeleine Cicchelli |
| Signature |  |
| Date | 14/06/2023 |
| SecureEnergy | |
| Name | Glenn Hayden |
| Position | Senior Environmental Advisor |
| Signature |  |
| Date | 28/07/2023 |

Once printed this document becomes uncontrolled. Refer to Secure Energy Intranet for controlled copy