

Table 1 - Information

Item	Detail
Ecologist / Fauna Spotter(s) Completing Pre-Clearance Survey	Name: Scott Rolph and Justine On Qualification: Ecologists
Date of Pre-Clearance Survey	14/08/2023
Specific Pre-Clearance Survey Location (Line No./ Tower / Span No.)	L5 Disturbance Area B + Centreline (Towers 191 to 203)
Scope Methodology	Desktop review of vegetation mapping for nominated area In field visual inspection by ecologists of the proposed disturbance area.
Work Package ID	L5 Ecology – Pre-clearance surveys

Table 2 – Pre-Clearance Survey Details

Infrastructure Surveyed				
Tower Footprint	<input type="checkbox"/>	Centreline	<input checked="" type="checkbox"/>	
Break and Winch Site	<input type="checkbox"/>	Parking Areas	<input type="checkbox"/>	
Access Track (existing)	<input type="checkbox"/>	Access Track (new)	<input type="checkbox"/>	
Disturbance Area B	<input checked="" type="checkbox"/>	Other	<input type="checkbox"/>	
Details of Other:				
Protected Matters				
Item	Presence Identified		Quantum to Clear (Ha)	Comments
	Yes	No		
White Box-Yellow Box-Blakely's Red Gum Grassy Woodland and Derived Native Grassland ¹²	<input checked="" type="checkbox"/>	<input type="checkbox"/>	5.00 ha	EPBC Act Threatened Ecological Community
Grey Box (<i>Eucalyptus microcarpa</i>) Grassy Woodlands and Derived Native Grasslands of South-eastern Australia ¹²	<input checked="" type="checkbox"/>	<input type="checkbox"/>	0.11 ha	EPBC Act Threatened Ecological Community
Weeping Myall Woodlands ¹²	<input type="checkbox"/>	<input checked="" type="checkbox"/>		
Natural Grasslands of the Murray Valley Plains ¹²	<input type="checkbox"/>	<input checked="" type="checkbox"/>		
Buloke Woodlands of the Riverina and Murray-Darling Depression Bioregions ²	<input type="checkbox"/>	<input checked="" type="checkbox"/>		
Mallee Bird Community of the Murray Darling Depression Bioregion ²	<input type="checkbox"/>	<input checked="" type="checkbox"/>		
Plains mallee box woodland of the Murray Darling Depression, Riverina and Naracoorte Coastal Plains bioregions ²	<input type="checkbox"/>	<input checked="" type="checkbox"/>		
Seasonal Herbaceous Wetlands (Freshwater) of the Temperate Lowland Plains ²	<input type="checkbox"/>	<input checked="" type="checkbox"/>		
Habitat for A spear-grass (<i>austrostipa metatoris</i>) ²	<input type="checkbox"/>	<input checked="" type="checkbox"/>		

Once printed this document becomes uncontrolled. Refer to Secure Energy Intranet for controlled copy

Habitat for A spear-grass (<i>austrostipa wakoolica</i>) ²	<input type="checkbox"/>	<input checked="" type="checkbox"/>		
Habitat for Mossgiel Daisy ¹²	<input type="checkbox"/>	<input checked="" type="checkbox"/>		
Habitat for Sand-hill Spider Orchid ²	<input type="checkbox"/>	<input checked="" type="checkbox"/>		
Habitat for A burr-daisy ²	<input type="checkbox"/>	<input checked="" type="checkbox"/>		
Habitat for Winged Peppercross ¹	<input type="checkbox"/>	<input checked="" type="checkbox"/>		
Habitat for Chariot Wheels ¹²	<input type="checkbox"/>	<input checked="" type="checkbox"/>		
Habitat for Slender Darling Pea ¹²	<input type="checkbox"/>	<input checked="" type="checkbox"/>		
Habitat for Yellow Swainson-pea ²	<input type="checkbox"/>	<input checked="" type="checkbox"/>		
Habitat for Plains Wanderer ¹²	<input type="checkbox"/>	<input checked="" type="checkbox"/>		
Habitat for Regent Parrot (eastern subspecies) ¹²	<input type="checkbox"/>	<input checked="" type="checkbox"/>		
Habitat for Superb Parrot ¹²	<input type="checkbox"/>	<input checked="" type="checkbox"/>		
Notes: 1 Protected matter listed within the Notification of Approval EnergyConnect NSW – Eastern Section (EPBC 2020/8766) 2 Protected matter listed within the Revised Biodiversity Development Assessment Report (August 2022)				
Management measures required to avoid or minimise impacts to Protected Matters				
<ul style="list-style-type: none"> 5.00 ha of the Critically Endangered BC Act Threatened Ecological Community 'White box – Yellow Box – Blakely's Red Gum Grassy Woodland and Derived Native Grassland' within impact area. 0.11 ha of the Endangered BC Act Threatened Ecological Community 'Inland Grey Box Woodland in the Riverina, NSW South Western Slopes, Cobar Penepplain, Nandewar and Brigalow Belt South Bioregions' within impact area. Exclusion zones to be installed to restrict access to protected matters. No additional mitigation measures required. Clearing works to be managed in accordance with the approved Biodiversity Management Plan. 				
Hollow Bearing / Habitat Trees				
Habitat trees and habitat features identified & marked?	Yes <input checked="" type="checkbox"/>	No <input type="checkbox"/>	Comments: Habitat identified – Hollow bearing trees and nests.	
GPS coordinates and habitat trees recorded?	Yes <input checked="" type="checkbox"/>	No <input type="checkbox"/>	Comments: Waypoint IDs 29, 31, 153-157, 159-161, 163, 166, 167, 172,174-179, 183-186, 191-203, 504-520, 88B-125B, 127B, 187B.	
Nest boxes required?	Yes <input checked="" type="checkbox"/>	No <input type="checkbox"/>	Comments:	
Fauna spotter required to be present during clearing activities?	Yes <input checked="" type="checkbox"/>	No <input type="checkbox"/>	Comments:	
Weeds				
Were any Weeds of National Significance or Priority Weeds identified?	Yes <input checked="" type="checkbox"/>	No <input type="checkbox"/>	Details: African Boxthorn (<i>Lycium ferocissimum</i>)	
Environmental Exclusion Zones				

Once printed this document becomes uncontrolled. Refer to Secure Energy Intranet for controlled copy

Threatened Species Identified within Disturbance Area B?	Yes <input checked="" type="checkbox"/>	No <input type="checkbox"/>	Spotted Harrier (<i>Circus assimilis</i>), Southern Whiteface (<i>Aphelocephala leucopsis</i>), Flame Robin (<i>Petroica phoenicea</i>)
Environmental exclusion zones required?	Yes <input checked="" type="checkbox"/>	No <input type="checkbox"/>	Details: EPBC & BC Act TECs identified
Unexpected Finds			
Were any Unexpected Finds identified?	Yes <input type="checkbox"/>	No <input checked="" type="checkbox"/>	Details:
If yes, has the Environmental Manager been notified?	Yes <input type="checkbox"/>	No <input checked="" type="checkbox"/>	Details:
Additional Comments			
<ul style="list-style-type: none"> • 5.00 ha of Squirrel Glider habitat mapped within impact area. • Spotted Harrier (listed as Vulnerable under the BC Act); Southern Whiteface (listed as Vulnerable under the EPBC Act) and Flame Robin (listed as Vulnerable under the BC Act) all observed foraging within impact area. • Exclusion zones to be installed prior to commencing construction works. • Ecologist to be present during clearing activities. • Weeds to be managed in accordance with the Biosecurity Management Plan. • Additional weeds: Flaxleaf Fleabane (<i>Erigeron bonariensis</i>), Paterson's Curse (<i>Echium plantagineum</i>), Spear thistle (<i>Cirsium vulgare</i>), Small-flowered Mallow (<i>Malva parviflora</i>), Paddy Melon (<i>Cucumis myriocarpus</i>), Black nightshade (<i>Solanum nigrum</i>), Horehound (<i>Marrubium vulgare</i>) and Galvanized Burr (<i>Sclerolaena birchii</i>). 			

Table 3 – Pre-Clearance Approval

Ecologist	
Pre-clearance Assessment Timeframe for Nominated Works	3 months
Name	Justine On
Signature	
Date	14/08/2023
SecureEnergy	
Name	Glenn Hayden
Position	Senior Environmental Advisor
Signature	
Date	26.08.2023

Once printed this document becomes uncontrolled. Refer to Secure Energy Intranet for controlled copy

Table 1 - Information

Item	Detail
Ecologist / Fauna Spotter(s) Completing Pre-Clearance Survey	Name: Justine On and Scott Rolph Qualification: Ecologists
Date of Pre-Clearance Survey	14/08/2023
Specific Pre-Clearance Survey Location (Line No./ Tower / Span No.)	L5 Disturbance Area B + Centreline (Towers 320 to 332)
Scope Methodology	Desktop review of vegetation mapping for nominated area In field visual inspection by ecologists of the proposed disturbance area.
Work Package ID	L5 Ecology – Pre-clearance surveys

Table 2 – Pre-Clearance Survey Details

Infrastructure Surveyed				
Tower Footprint	<input type="checkbox"/>	Centreline	<input checked="" type="checkbox"/>	
Break and Winch Site	<input checked="" type="checkbox"/>	Parking Areas	<input type="checkbox"/>	
Access Track (existing)	<input type="checkbox"/>	Access Track (new)	<input type="checkbox"/>	
Disturbance Area B	<input checked="" type="checkbox"/>	Other	<input type="checkbox"/>	
Details of Other:	Break and Winch Site located at Tower 330			
Protected Matters				
Item	Presence Identified		Quantum to Clear (Ha)	Comments
	Yes	No		
White Box-Yellow Box-Blakely's Red Gum Grassy Woodland and Derived Native Grassland ¹²	<input type="checkbox"/>	<input checked="" type="checkbox"/>		
Grey Box (<i>Eucalyptus microcarpa</i>) Grassy Woodlands and Derived Native Grasslands of South-eastern Australia ¹²	<input type="checkbox"/>	<input checked="" type="checkbox"/>		
Weeping Myall Woodlands ¹²	<input type="checkbox"/>	<input checked="" type="checkbox"/>		
Natural Grasslands of the Murray Valley Plains ¹²	<input type="checkbox"/>	<input checked="" type="checkbox"/>		
Buloke Woodlands of the Riverina and Murray-Darling Depression Bioregions ²	<input type="checkbox"/>	<input checked="" type="checkbox"/>		
Mallee Bird Community of the Murray Darling Depression Bioregion ²	<input type="checkbox"/>	<input checked="" type="checkbox"/>		
Plains mallee box woodland of the Murray Darling Depression, Riverina and Naracoorte Coastal Plains bioregions ²	<input type="checkbox"/>	<input checked="" type="checkbox"/>		
Seasonal Herbaceous Wetlands (Freshwater) of the Temperate Lowland Plains ²	<input type="checkbox"/>	<input checked="" type="checkbox"/>		

Once printed this document becomes uncontrolled. Refer to Secure Energy Intranet for controlled copy

Habitat for A spear-grass (<i>austrostipa metatoris</i>) ²	<input type="checkbox"/>	<input checked="" type="checkbox"/>		
Habitat for A spear-grass (<i>austrostipa wakoolica</i>) ²	<input checked="" type="checkbox"/>	<input type="checkbox"/>	19.53 ha	Mapped Habitat
Habitat for Mossgiel Daisy ¹²	<input type="checkbox"/>	<input checked="" type="checkbox"/>		
Habitat for Sand-hill Spider Orchid ²	<input type="checkbox"/>	<input checked="" type="checkbox"/>		
Habitat for A burr-daisy ²	<input type="checkbox"/>	<input checked="" type="checkbox"/>		
Habitat for Winged Peppercross ¹	<input type="checkbox"/>	<input checked="" type="checkbox"/>		
Habitat for Chariot Wheels ¹²	<input type="checkbox"/>	<input checked="" type="checkbox"/>		
Habitat for Slender Darling Pea ¹²	<input type="checkbox"/>	<input checked="" type="checkbox"/>		
Habitat for Yellow Swainson-pea ²	<input type="checkbox"/>	<input checked="" type="checkbox"/>		
Habitat for Plains Wanderer ¹²	<input type="checkbox"/>	<input checked="" type="checkbox"/>		
Habitat for Regent Parrot (eastern subspecies) ¹²	<input type="checkbox"/>	<input checked="" type="checkbox"/>		
Habitat for Superb Parrot ¹²	<input type="checkbox"/>	<input checked="" type="checkbox"/>		

Notes:

- 1 Protected matter listed within the Notification of Approval EnergyConnect NSW – Eastern Section (EPBC 2020/8766)
- 2 Protected matter listed within the Revised Biodiversity Development Assessment Report (August 2022)

Management measures required to avoid or minimise impacts to Protected Matters

- 0.27 ha of the Endangered BC Act Tec ‘Myall Woodland in the Darling Riverine Plains, Brigalow Belt South, Cobar Penepplain, Murray – Darling Depression, Riverina and NSW South Western Slopes bioregions’ within impact area.
- Exclusion zones to be installed to restrict access to protected matters where required.
- No additional mitigation measures required. Clearing works to be managed in accordance with the approved Biodiversity Management Plan.

Hollow Bearing / Habitat Trees

Habitat trees and habitat features identified & marked?	Yes <input type="checkbox"/>	No <input checked="" type="checkbox"/>	Comments:
GPS coordinates and habitat trees recorded?	Yes <input type="checkbox"/>	No <input checked="" type="checkbox"/>	Comments:
Nest boxes required?	Yes <input type="checkbox"/>	No <input checked="" type="checkbox"/>	Comments:
Fauna spotter required to be present during clearing activities?	Yes <input type="checkbox"/>	No <input checked="" type="checkbox"/>	Comments:

Weeds

Were any Weeds of National Significance or Priority Weeds identified?	Yes <input checked="" type="checkbox"/>	No <input type="checkbox"/>	Details: Silverleaf Nightshade (<i>Solanum elaeagnifolium</i>)
---	---	-----------------------------	--



Environmental Exclusion Zones

Threatened Species Identified within Disturbance Area B?	Yes <input type="checkbox"/>	No <input checked="" type="checkbox"/>	Details:
--	------------------------------	--	----------

Once printed this document becomes uncontrolled. Refer to Secure Energy Intranet for controlled copy

Environmental exclusion zones required?	Yes <input checked="" type="checkbox"/>	No <input type="checkbox"/>	Details: BC Act TEC and protected matters identified
Unexpected Finds			
Were any Unexpected Finds identified?	Yes <input type="checkbox"/>	No <input checked="" type="checkbox"/>	Details:
If yes, has the Environmental Manager been notified?	Yes <input type="checkbox"/>	No <input checked="" type="checkbox"/>	Details:
Additional Comments			
<ul style="list-style-type: none"> • 19.53 ha of potential habitat for the Silky Swainson-pea (<i>Swainsona sericea</i>), listed as Vulnerable under the BC Act, mapped within impact area. • 19.53 ha of potential habitat for the Lanky Buttons (<i>Leptorhynchos orientalis</i>), listed as Endangered under the BC Act, mapped within impact area. • Ecologist not required during clearing activities. • Exclusion Zone to be installed prior to construction works commencing • Weeds to be managed in accordance with approved Biosecurity Management Plan. • Additional weeds: Dock (<i>Rumex</i> sp.), Witchgrass (<i>Panicum capillare</i>), Galvanised Burr (<i>Sclerolaena birchii</i>), Bathurst Burr (<i>Xanthium spinosum</i>), Canadian Fleabane (<i>Erigeron canadensis</i>), Common Peppergrass (<i>Lepidium africanum</i>). 			

Table 3 – Pre-Clearance Approval

Ecologist	
Pre-clearance Assessment Timeframe for Nominated Works	3 months
Name	Justine On
Signature	
Date	14/08/2023
SecureEnergy	
Name	Glenn Hayden
Position	Senior Environmental Advisor
Signature	
Date	26.08.2023

Once printed this document becomes uncontrolled. Refer to Secure Energy Intranet for controlled copy

Table 1 - Information

Item	Detail
Ecologist / Fauna Spotter(s) Completing Pre-Clearance Survey	Name: Justine On and Catriona Chauval Qualification: Ecologists
Date of Pre-Clearance Survey	11/08/2023
Specific Pre-Clearance Survey Location (Line No./ Tower / Span No.)	L5 Disturbance Area B + Centreline (Towers 100-108)
Scope Methodology	Desktop review of vegetation mapping for nominated area In field visual inspection by ecologists of the proposed disturbance area
Work Package ID	L5 Ecology – Pre-clearance surveys

Table 2 – Pre-Clearance Survey Details

Infrastructure Surveyed				
Tower Footprint	<input type="checkbox"/>	Centreline	<input checked="" type="checkbox"/>	
Break and Winch Site	<input type="checkbox"/>	Parking Areas	<input type="checkbox"/>	
Access Track (existing)	<input type="checkbox"/>	Access Track (new)	<input type="checkbox"/>	
Disturbance Area B	<input checked="" type="checkbox"/>	Other	<input type="checkbox"/>	
Details of Other:				
Protected Matters				
Item	Presence Identified		Quantum to Clear (Ha)	Comments
	Yes	No		
White Box-Yellow Box-Blakely's Red Gum Grassy Woodland and Derived Native Grassland ¹²	<input type="checkbox"/>	<input checked="" type="checkbox"/>		
Grey Box (<i>Eucalyptus microcarpa</i>) Grassy Woodlands and Derived Native Grasslands of South-eastern Australia ¹²	<input checked="" type="checkbox"/>	<input type="checkbox"/>	0.08 ha	EPBC Act Threatened Ecological Community
Weeping Myall Woodlands ¹²	<input type="checkbox"/>	<input checked="" type="checkbox"/>		
Natural Grasslands of the Murray Valley Plains ¹²	<input type="checkbox"/>	<input checked="" type="checkbox"/>		
Buloke Woodlands of the Riverina and Murray-Darling Depression Bioregions ²	<input type="checkbox"/>	<input checked="" type="checkbox"/>		
Mallee Bird Community of the Murray Darling Depression Bioregion ²	<input type="checkbox"/>	<input checked="" type="checkbox"/>		
Plains mallee box woodland of the Murray Darling Depression, Riverina and Naracoorte Coastal Plains bioregions ²	<input type="checkbox"/>	<input checked="" type="checkbox"/>		
Seasonal Herbaceous Wetlands (Freshwater) of the Temperate Lowland Plains ²	<input type="checkbox"/>	<input checked="" type="checkbox"/>		

Once printed this document becomes uncontrolled. Refer to Secure Energy Intranet for controlled copy

Habitat for A spear-grass (<i>austrostipa metatoris</i>) ²	<input type="checkbox"/>	<input checked="" type="checkbox"/>		
Habitat for A spear-grass (<i>austrostipa wakoolica</i>) ²	<input type="checkbox"/>	<input checked="" type="checkbox"/>		
Habitat for Mossgiel Daisy ¹²	<input type="checkbox"/>	<input checked="" type="checkbox"/>		
Habitat for Sand-hill Spider Orchid ²	<input type="checkbox"/>	<input checked="" type="checkbox"/>		
Habitat for A burr-daisy ²	<input type="checkbox"/>	<input checked="" type="checkbox"/>		
Habitat for Winged Peppercross ¹	<input type="checkbox"/>	<input checked="" type="checkbox"/>		
Habitat for Chariot Wheels ¹²	<input type="checkbox"/>	<input checked="" type="checkbox"/>		
Habitat for Slender Darling Pea ¹²	<input type="checkbox"/>	<input checked="" type="checkbox"/>		
Habitat for Yellow Swainson-pea ²	<input type="checkbox"/>	<input checked="" type="checkbox"/>		
Habitat for Plains Wanderer ¹²	<input type="checkbox"/>	<input checked="" type="checkbox"/>		
Habitat for Regent Parrot (eastern subspecies) ¹²	<input type="checkbox"/>	<input checked="" type="checkbox"/>		
Habitat for Superb Parrot ¹²	<input type="checkbox"/>	<input checked="" type="checkbox"/>		

Notes:

- 1 Protected matter listed within the Notification of Approval EnergyConnect NSW – Eastern Section (EPBC 2020/8766)
- 2 Protected matter listed within the Revised Biodiversity Development Assessment Report (August 2022)

Management measures required to avoid or minimise impacts to Protected Matters:

- 0.1 ha of endangered BC Act-listed TEC '*Inland Grey Box Woodland in the Riverina, NSW South Western Slopes, Cobar Penneplain, Nandewar and Brigalow Belt South Bioregions*' mapped within impact area.
- Exclusion zones to be installed to restrict access to protected matters.
- No additional mitigation measures required. Clearing works to be completed in accordance with approved Biodiversity Management Plan.

Hollow Bearing / Habitat Trees

Habitat trees and habitat features identified & marked?	Yes <input checked="" type="checkbox"/>	No <input type="checkbox"/>	Comments: Habitat identified. Stick nests (x 3) Hollow-bearing trees.
GPS coordinates and habitat trees recorded?	Yes <input checked="" type="checkbox"/>	No <input type="checkbox"/>	Comments: Waypoint ID: 78, 79, 961, 448B
Nest boxes required?	Yes <input checked="" type="checkbox"/>	No <input type="checkbox"/>	Comments:
Fauna spotter required to be present during clearing activities?	Yes <input checked="" type="checkbox"/>	No <input type="checkbox"/>	Comments: Frog habitat identified


Weeds

Were any Weeds of National Significance or Priority Weeds identified?	Yes <input type="checkbox"/>	No <input checked="" type="checkbox"/>	Details:
---	------------------------------	--	----------

Once printed this document becomes uncontrolled. Refer to Secure Energy Intranet for controlled copy

Environmental Exclusion Zones			
Threatened Species Identified within Disturbance Area B?	Yes <input type="checkbox"/>	No <input checked="" type="checkbox"/>	Details:
Environmental exclusion zones required?	Yes <input checked="" type="checkbox"/>	No <input type="checkbox"/>	Details: EPBC and BC Act TEC identified
Unexpected Finds			
Were any Unexpected Finds identified?	Yes <input type="checkbox"/>	No <input checked="" type="checkbox"/>	Details:
If yes, has the Environmental Manager been notified?	Yes <input type="checkbox"/>	No <input type="checkbox"/>	Details: N/A
Additional Comments			
<ul style="list-style-type: none"> • Ecologist to be present during clearing activities. • Exclusion zones to be installed prior to construction works commencing. • Potential Sloane's Froglet (<i>Crinia sloanei</i>) habitat, listed as endangered under the EPBC Act & vulnerable under the BC Act, around ephemeral drainage and farm dam waterbody. • Weeds to be managed in accordance with Biosecurity Management Plan. • Additional weeds: Spear Thistle (<i>Cirsium vulgare</i>), Flaxleaf Fleabane (<i>Erigeron bonariensis</i>), Patterson's Curse (<i>Echium plantagineum</i>), Bathurst Burr (<i>Xanthium spinosum</i>), Galvanised Burr (<i>Sclerolaena birchii</i>), Onion grass (<i>Romulea rosea</i>), Burr medic (<i>Medicago polymorpha</i>), Black Nightshade (<i>Solanum nigrum</i>), Dock (<i>Rumex</i> sp.), Burr Medic (<i>Medicago polymorpha</i>) and Capeweed (<i>Arctotheca calendula</i>). 			

Table 3 – Pre-Clearance Approval

Ecologist	
Pre-clearance Assessment Timeframe for Nominated Works	3 months
Name	Justine On
Signature	
Date	11/08/2023
SecureEnergy	
Name	Glenn Hayden
Position	Senior Environmental Advisor
Signature	
Date	26.08.2023

Once printed this document becomes uncontrolled. Refer to Secure Energy Intranet for controlled copy

Table 1 - Information

Item	Detail
Ecologist / Fauna Spotter(s) Completing Pre-Clearance Survey	Name: Justine On and Catriona Chauval Qualification: Ecologists
Date of Pre-Clearance Survey	14/08/2023
Specific Pre-Clearance Survey Location (Line No./ Tower / Span No.)	L5 Disturbance Area B + Centreline (Towers 154-158)
Scope Methodology	Desktop review of vegetation mapping for nominated area In field visual inspection by ecologists of the proposed disturbance area.
Work Package ID	L5 Ecology – Pre-clearance surveys

Table 2 – Pre-Clearance Survey Details

Infrastructure Surveyed				
Tower Footprint	<input type="checkbox"/>	Centreline	<input checked="" type="checkbox"/>	
Break and Winch Site	<input checked="" type="checkbox"/>	Parking Areas	<input type="checkbox"/>	
Access Track (existing)	<input type="checkbox"/>	Access Track (new)	<input type="checkbox"/>	
Disturbance Area B	<input checked="" type="checkbox"/>	Other	<input type="checkbox"/>	
Details of Other:	Break and Winch Site located at Tower 158			
Protected Matters				
Item	Presence Identified		Quantum to Clear (Ha)	Comments
	Yes	No		
White Box-Yellow Box-Blakely's Red Gum Grassy Woodland and Derived Native Grassland ¹²	<input checked="" type="checkbox"/>	<input type="checkbox"/>	0.07 ha	EPBC Act Threatened Ecological Community. Inclusive of Break and Winch Site.
Grey Box (<i>Eucalyptus microcarpa</i>) Grassy Woodlands and Derived Native Grasslands of South-eastern Australia ¹²	<input type="checkbox"/>	<input checked="" type="checkbox"/>		
Weeping Myall Woodlands ¹²	<input type="checkbox"/>	<input checked="" type="checkbox"/>		
Natural Grasslands of the Murray Valley Plains ¹²	<input type="checkbox"/>	<input checked="" type="checkbox"/>		
Buloke Woodlands of the Riverina and Murray-Darling Depression Bioregions ²	<input type="checkbox"/>	<input checked="" type="checkbox"/>		
Mallee Bird Community of the Murray Darling Depression Bioregion ²	<input type="checkbox"/>	<input checked="" type="checkbox"/>		
Plains mallee box woodland of the Murray Darling Depression, Riverina and Naracoorte Coastal Plains bioregions ²	<input type="checkbox"/>	<input checked="" type="checkbox"/>		
Seasonal Herbaceous Wetlands (Freshwater) of the Temperate Lowland Plains ²	<input type="checkbox"/>	<input checked="" type="checkbox"/>		

Once printed this document becomes uncontrolled. Refer to Secure Energy Intranet for controlled copy

Habitat for A spear-grass (<i>austrostipa metatoris</i>) ²	<input type="checkbox"/>	<input checked="" type="checkbox"/>		
Habitat for A spear-grass (<i>austrostipa wakoolica</i>) ²	<input type="checkbox"/>	<input checked="" type="checkbox"/>		
Habitat for Mossgiel Daisy ¹²	<input type="checkbox"/>	<input checked="" type="checkbox"/>		
Habitat for Sand-hill Spider Orchid ²	<input type="checkbox"/>	<input checked="" type="checkbox"/>		
Habitat for A burr-daisy ²	<input type="checkbox"/>	<input checked="" type="checkbox"/>		
Habitat for Winged Peppercross ¹	<input type="checkbox"/>	<input checked="" type="checkbox"/>		
Habitat for Chariot Wheels ¹²	<input type="checkbox"/>	<input checked="" type="checkbox"/>		
Habitat for Slender Darling Pea ¹²	<input type="checkbox"/>	<input checked="" type="checkbox"/>		
Habitat for Yellow Swainson-pea ²	<input type="checkbox"/>	<input checked="" type="checkbox"/>		
Habitat for Plains Wanderer ¹²	<input type="checkbox"/>	<input checked="" type="checkbox"/>		
Habitat for Regent Parrot (eastern subspecies) ¹²	<input type="checkbox"/>	<input checked="" type="checkbox"/>		
Habitat for Superb Parrot ¹²	<input type="checkbox"/>	<input checked="" type="checkbox"/>		

Notes:

- 1 Protected matter listed within the Notification of Approval EnergyConnect NSW – Eastern Section (EPBC 2020/8766)
- 2 Protected matter listed within the Revised Biodiversity Development Assessment Report (August 2022)

Management measures required to avoid or minimise impacts to Protected Matters

- 0.07 ha of the Critically Endangered BC Act Threatened Ecological Community ‘White box – Yellow Box – Blakely’s Red Gum Grassy Woodland and Derived Native Grassland’ within impact area.
- Exclusion zones to be installed to restrict access to protected matters.
- No additional mitigation measures required. Clearing works to be managed in accordance with the approved Biodiversity Management Plan.

Hollow Bearing / Habitat Trees



Habitat trees and habitat features identified & marked?	Yes <input type="checkbox"/>	No <input checked="" type="checkbox"/>	Comments:
GPS coordinates and habitat trees recorded?	Yes <input type="checkbox"/>	No <input checked="" type="checkbox"/>	Comments:
Nest boxes required?	Yes <input type="checkbox"/>	No <input checked="" type="checkbox"/>	Comments:
Fauna spotter required to be present during clearing activities?	Yes <input type="checkbox"/>	No <input checked="" type="checkbox"/>	Comments:

Weeds

Once printed this document becomes uncontrolled. Refer to Secure Energy Intranet for controlled copy

Were any Weeds of National Significance or Priority Weeds identified?	Yes <input type="checkbox"/>	No <input checked="" type="checkbox"/>	Details:
Environmental Exclusion Zones			
Threatened Species Identified within Disturbance Area B?	Yes <input type="checkbox"/>	No <input checked="" type="checkbox"/>	Details:
Environmental exclusion zones required?	Yes <input checked="" type="checkbox"/>	No <input type="checkbox"/>	Details:
Unexpected Finds			
Were any Unexpected Finds identified?	Yes <input type="checkbox"/>	No <input checked="" type="checkbox"/>	Details:
If yes, has the Environmental Manager been notified?	Yes <input type="checkbox"/>	No <input checked="" type="checkbox"/>	Details:
Additional Comments			
<ul style="list-style-type: none"> • 0.07 ha of Squirrel Glider habitat mapped within impact area. • Ecologist to be present during clearing activities within Squirrel Glider habitat and threatened ecological communities. • Consider opportunities to retain fauna habitats (e.g., hollow-bearing limbs or stumps) removed from the impact area. • Exclusion Zones to be installed prior to construction works commencing. • Weeds to be managed in accordance with approved Biosecurity Management Plan. • Additional weeds: Flaxleaf Fleabane (<i>Erigeron bonariensis</i>), Spear thistle (<i>Cirsium vulgare</i>) and Witchgrass (<i>Panicum capillare</i>). 			

Table 3 – Pre-Clearance Approval

Ecologist	
Pre-clearance Assessment Timeframe for Nominated Works	3 months
Name	Justine On
Signature	
Date	14/08/2023
SecureEnergy	
Name	Glenn Hayden
Position	Senior Environmental Advisor
Signature	
Date	26.08.2023

Once printed this document becomes uncontrolled. Refer to Secure Energy Intranet for controlled copy

Table 1 - Information

Item	Detail
Ecologist / Fauna Spotter(s) Completing Pre-Clearance Survey	Name: Justine On and Catriona Chauval Qualification: Ecologists
Date of Pre-Clearance Survey	14/08/2023
Specific Pre-Clearance Survey Location (Line No./ Tower / Span No.)	L5 Disturbance Area B (Towers 164 to 177)
Scope Methodology	Desktop review of vegetation mapping for nominated area In field visual inspection by ecologists of the proposed disturbance area.
Work Package ID	L5 Ecology – Pre-clearance surveys

Table 2 – Pre-Clearance Survey Details

Infrastructure Surveyed				
Tower Footprint	<input type="checkbox"/>	Centreline	<input checked="" type="checkbox"/>	
Break and Winch Site	<input checked="" type="checkbox"/>	Parking Areas	<input type="checkbox"/>	
Access Track (existing)	<input type="checkbox"/>	Access Track (new)	<input type="checkbox"/>	
Disturbance Area B	<input checked="" type="checkbox"/>	Other	<input type="checkbox"/>	
Details of Other:	Break and Winch Site located at tower 176			
Protected Matters				
Item	Presence Identified		Quantum to Clear (Ha)	Comments
	Yes	No		
White Box-Yellow Box-Blakely's Red Gum Grassy Woodland and Derived Native Grassland ¹²	<input checked="" type="checkbox"/>	<input type="checkbox"/>	0.42 ha	EPBC Act Threatened Ecological Community
Grey Box (<i>Eucalyptus microcarpa</i>) Grassy Woodlands and Derived Native Grasslands of South-eastern Australia ¹²	<input type="checkbox"/>	<input checked="" type="checkbox"/>		
Weeping Myall Woodlands ¹²	<input type="checkbox"/>	<input checked="" type="checkbox"/>		
Natural Grasslands of the Murray Valley Plains ¹²	<input checked="" type="checkbox"/>	<input type="checkbox"/>	0.53 ha	EPBC Act Threatened Ecological Community
Buloke Woodlands of the Riverina and Murray-Darling Depression Bioregions ²	<input type="checkbox"/>	<input checked="" type="checkbox"/>		
Mallee Bird Community of the Murray Darling Depression Bioregion ²	<input type="checkbox"/>	<input checked="" type="checkbox"/>		
Plains mallee box woodland of the Murray Darling Depression, Riverina and Naracoorte Coastal Plains bioregions ²	<input type="checkbox"/>	<input checked="" type="checkbox"/>		
Seasonal Herbaceous Wetlands (Freshwater) of the Temperate Lowland Plains ²	<input type="checkbox"/>	<input checked="" type="checkbox"/>		

Once printed this document becomes uncontrolled. Refer to Secure Energy Intranet for controlled copy

Habitat for A spear-grass (<i>austrostipa metatoris</i>) ²	<input type="checkbox"/>	<input checked="" type="checkbox"/>		
Habitat for A spear-grass (<i>austrostipa wakoolica</i>) ²	<input type="checkbox"/>	<input checked="" type="checkbox"/>		
Habitat for Mossgiel Daisy ¹²	<input type="checkbox"/>	<input checked="" type="checkbox"/>		
Habitat for Sand-hill Spider Orchid ²	<input type="checkbox"/>	<input checked="" type="checkbox"/>		
Habitat for A burr-daisy ²	<input type="checkbox"/>	<input checked="" type="checkbox"/>		
Habitat for Winged Peppercross ¹	<input type="checkbox"/>	<input checked="" type="checkbox"/>		
Habitat for Chariot Wheels ¹²	<input type="checkbox"/>	<input checked="" type="checkbox"/>		
Habitat for Slender Darling Pea ¹²	<input type="checkbox"/>	<input checked="" type="checkbox"/>		
Habitat for Yellow Swainson-pea ²	<input type="checkbox"/>	<input checked="" type="checkbox"/>		
Habitat for Plains Wanderer ¹²	<input type="checkbox"/>	<input checked="" type="checkbox"/>		
Habitat for Regent Parrot (eastern subspecies) ¹²	<input type="checkbox"/>	<input checked="" type="checkbox"/>		
Habitat for Superb Parrot ¹²	<input type="checkbox"/>	<input checked="" type="checkbox"/>		

Notes:

- 1 Protected matter listed within the Notification of Approval EnergyConnect NSW – Eastern Section (EPBC 2020/8766)
- 2 Protected matter listed within the Revised Biodiversity Development Assessment Report (August 2022)

Management measures required to avoid or minimise impacts to Protected Matters

- 0.42 ha of the Critically Endangered BC Act Threatened Ecological Community ‘White box – Yellow Box – Blakely’s Red Gum Grassy Woodland and Derived Native Grassland’ within impact area.
- 0.53 ha of the Critically Endangered BC Act Threatened Ecological Community ‘Natural Grasslands of the Murray Valley Plains’ within impact area.
- Exclusion zones to be installed to restrict access to protected matters.
- No additional mitigation measures required. Clearing works to be managed in accordance with the approved Biodiversity Management Plan.



Hollow Bearing / Habitat Trees

Habitat trees and habitat features identified & marked?	Yes <input checked="" type="checkbox"/>	No <input type="checkbox"/>	Comments: Habitat Identified, including hollow bearing trees and nests.
GPS coordinates and habitat trees recorded?	Yes <input checked="" type="checkbox"/>	No <input type="checkbox"/>	Comments: Waypoint IDs 128-145.
Nest boxes required?	Yes <input checked="" type="checkbox"/>	No <input type="checkbox"/>	Comments:
Fauna spotter required to be present during clearing activities?	Yes <input checked="" type="checkbox"/>	No <input type="checkbox"/>	Comments:

Once printed this document becomes uncontrolled. Refer to Secure Energy Intranet for controlled copy

Weeds			
Were any Weeds of National Significance or Priority Weeds identified?	Yes <input checked="" type="checkbox"/>	No <input type="checkbox"/>	Details: African Boxthorn (<i>Lycium ferocissimum</i>)
Environmental Exclusion Zones			
Threatened Species Identified within Disturbance Area B?	Yes <input checked="" type="checkbox"/>	No <input type="checkbox"/>	Details: Spotted Harrier (Vulnerable under the BC Act)
Environmental exclusion zones required?	Yes <input type="checkbox"/>	No <input checked="" type="checkbox"/>	Details:
Unexpected Finds			
Were any Unexpected Finds identified?	Yes <input type="checkbox"/>	No <input checked="" type="checkbox"/>	Details:
If yes, has the Environmental Manager been notified?	Yes <input type="checkbox"/>	No <input checked="" type="checkbox"/>	Details:
Additional Comments			
<ul style="list-style-type: none"> Ecologist not required for clearing activities. Weeds to be managed in accordance with the Biosecurity Management Plan. Additional weeds: Flaxleaf Fleabane (<i>Conzya bonariensis</i>), Paterson's Curse (<i>Echium plantagineum</i>), Oat (<i>Avena</i> sp.), Flatweed (<i>Hypochaeris radicata</i>), Paspalum (<i>Paspalum</i> sp.). 			

Table 3 – Pre-Clearance Approval

Ecologist	
Pre-clearance Assessment Timeframe for Nominated Works	3 months
Name	Justine On
Signature	
Date	14/08/2023
SecureEnergy	
Name	Glenn Hayden
Position	Senior Environmental Advisor
Signature	
Date	26.08.2023

Once printed this document becomes uncontrolled. Refer to Secure Energy Intranet for controlled copy

Table 1 - Information

Item	Detail
Ecologist / Fauna Spotter(s) Completing Pre-Clearance Survey	Name: Justine On and Catriona Chauval Qualification: Ecologists
Date of Pre-Clearance Survey	12/08/2023
Specific Pre-Clearance Survey Location (Line No./ Tower / Span No.)	L5 Disturbance Area B + Centreline (Towers 278-283)
Scope Methodology	Desktop review of vegetation mapping for nominated area In field visual inspection by ecologists of the proposed disturbance area
Work Package ID	L5 Ecology – Pre-clearance surveys

Table 2 – Pre-Clearance Survey Details

Infrastructure Surveyed				
Tower Footprint	<input type="checkbox"/>	Centreline	<input checked="" type="checkbox"/>	
Break and Winch Site	<input type="checkbox"/>	Parking Areas	<input type="checkbox"/>	
Access Track (existing)	<input type="checkbox"/>	Access Track (new)	<input type="checkbox"/>	
Disturbance Area B	<input checked="" type="checkbox"/>	Other	<input type="checkbox"/>	
Details of Other:				
Protected Matters				
Item	Presence Identified		Quantum to Clear (Ha)	Comments
	Yes	No		
White Box-Yellow Box-Blakely's Red Gum Grassy Woodland and Derived Native Grassland ¹²	<input type="checkbox"/>	<input checked="" type="checkbox"/>		
Grey Box (<i>Eucalyptus microcarpa</i>) Grassy Woodlands and Derived Native Grasslands of South-eastern Australia ¹²	<input type="checkbox"/>	<input checked="" type="checkbox"/>		
Weeping Myall Woodlands ¹²	<input type="checkbox"/>	<input checked="" type="checkbox"/>		
Natural Grasslands of the Murray Valley Plains ¹²	<input checked="" type="checkbox"/>	<input type="checkbox"/>	10.9 ha	EPBC Act Threatened Ecological Community.
Buloke Woodlands of the Riverina and Murray-Darling Depression Bioregions ²	<input type="checkbox"/>	<input checked="" type="checkbox"/>		
Mallee Bird Community of the Murray Darling Depression Bioregion ²	<input type="checkbox"/>	<input checked="" type="checkbox"/>		
Plains mallee box woodland of the Murray Darling Depression, Riverina and Naracoorte Coastal Plains bioregions ²	<input type="checkbox"/>	<input checked="" type="checkbox"/>		
Seasonal Herbaceous Wetlands (Freshwater) of the Temperate Lowland Plains ²	<input type="checkbox"/>	<input checked="" type="checkbox"/>		

Once printed this document becomes uncontrolled. Refer to Secure Energy Intranet for controlled copy

Habitat for A spear-grass (<i>austrostipa metatoris</i>) ²	<input type="checkbox"/>	<input checked="" type="checkbox"/>		
Habitat for A spear-grass (<i>austrostipa wakoolica</i>) ²	<input type="checkbox"/>	<input checked="" type="checkbox"/>		
Habitat for Mossgiel Daisy ¹²	<input type="checkbox"/>	<input checked="" type="checkbox"/>		
Habitat for Sand-hill Spider Orchid ²	<input type="checkbox"/>	<input checked="" type="checkbox"/>		
Habitat for A burr-daisy ²	<input type="checkbox"/>	<input checked="" type="checkbox"/>		
Habitat for Winged Peppercross ¹	<input type="checkbox"/>	<input checked="" type="checkbox"/>		
Habitat for Chariot Wheels ¹²	<input type="checkbox"/>	<input checked="" type="checkbox"/>		
Habitat for Slender Darling Pea ¹²	<input checked="" type="checkbox"/>	<input type="checkbox"/>	0.78 ha	Mapped Habitat
Habitat for Yellow Swainson-pea ²	<input type="checkbox"/>	<input checked="" type="checkbox"/>		
Habitat for Plains Wanderer ¹²	<input checked="" type="checkbox"/>	<input type="checkbox"/>	1.03 ha	Mapped Habitat
Habitat for Regent Parrot (eastern subspecies) ¹²	<input type="checkbox"/>	<input checked="" type="checkbox"/>		
Habitat for Superb Parrot ¹²	<input checked="" type="checkbox"/>	<input type="checkbox"/>	0.18 ha	Mapped Habitat

Notes:

- 1 Protected matter listed within the Notification of Approval EnergyConnect NSW – Eastern Section (EPBC 2020/8766)
- 2 Protected matter listed within the Revised Biodiversity Development Assessment Report (August 2022)

Management measures required to avoid or minimise impacts to Protected Matters:

- A total of 10.9 ha of critically endangered BC Act-listed TEC ‘Natural Grasslands of the Murry Valley Plains’ mapped within impact area.
- A total of 0.78 ha of mapped habitat for Slender Darling-pea within disturbance area B.
- Exclusion zones to be installed to restrict access to protected matters outside the construction footprint.
- Clearing works to be completed in accordance with approved Biodiversity Management Plan.
- No clearing of vegetation within mapped plains wanderer habitat. Project ecologist to be present during clearing activities.

Hollow Bearing / Habitat Trees

Habitat trees and habitat features identified & marked?	Yes <input checked="" type="checkbox"/>	No <input type="checkbox"/>	Comments: Suitable habitat including stick nests recorded.
GPS coordinates and habitat trees recorded?	Yes <input checked="" type="checkbox"/>	No <input type="checkbox"/>	Comments: Waypoint ID: 962-965, 449B-451B.
Nest boxes required?	Yes <input type="checkbox"/>	No <input checked="" type="checkbox"/>	Comments:
Fauna spotter required to be present during clearing activities?	Yes <input checked="" type="checkbox"/>	No <input type="checkbox"/>	Comments:


Weeds

Were any Weeds of National Significance or Priority Weeds identified?	Yes <input checked="" type="checkbox"/>	No <input type="checkbox"/>	Details: African Boxthorn (<i>Lycium ferocissimum</i>), Silver-leaf Nightshade (<i>Solanum elaeagnifolium</i>)
---	---	-----------------------------	--

Once printed this document becomes uncontrolled. Refer to Secure Energy Intranet for controlled copy

Environmental Exclusion Zones			
Threatened Species Identified within Disturbance Area B?	Yes <input type="checkbox"/>	No <input checked="" type="checkbox"/>	Details:
Environmental exclusion zones required?	Yes <input checked="" type="checkbox"/>	No <input type="checkbox"/>	Details:
Unexpected Finds			
Were any Unexpected Finds identified?	Yes <input type="checkbox"/>	No <input checked="" type="checkbox"/>	Details:
If yes, has the Environmental Manager been notified?	Yes <input type="checkbox"/>	No <input checked="" type="checkbox"/>	Details:
Additional Comments			
<ul style="list-style-type: none"> • Ecologist to be present during clearing activities. • Exclusion zones to be installed prior to construction works commencing. • Weeds to be managed in accordance with Biosecurity Management Plan. • Additional weeds: Horehound (<i>Marrubium vulgare</i>), Galvanised Burr (<i>Sclerolaena birchii</i>), Paterson's Curse (<i>Echium plantagineum</i>), Bathurst Burr (<i>Xanthium spinosum</i>), Burr medic (<i>Medicago polymorpha</i>), Black Nightshade (<i>Solanum nigrum</i>), Dock (<i>Rumex</i> sp.) and Small-flowered Mallow (<i>Malva parviflora</i>) 			

Table 3 – Pre-Clearance Approval

Ecologist	
Pre-clearance Assessment Timeframe for Nominated Works	3 months
Name	Justine On
Signature	
Date	12/08/2023
SecureEnergy	
Name	Glenn Hayden
Position	Senior Environmental Advisor
Signature	
Date	26.08.2023

Once printed this document becomes uncontrolled. Refer to Secure Energy Intranet for controlled copy

Table 1 - Information

Item	Detail
Ecologist / Fauna Spotter(s) Completing Pre-Clearance Survey	Name: Scott Rolph, Catriona Chauval, Justine On and Phillip Panagiotaros Qualification: Ecologists
Date of Pre-Clearance Survey	10/08/2023
Specific Pre-Clearance Survey Location (Line No./ Tower / Span No.)	L5 Disturbance Area B + Centreline (Towers 300–301)
Scope Methodology	Desktop review of vegetation mapping for nominated area In field visual inspection by ecologists of the proposed disturbance area
Work Package ID	L5 Ecology – Pre-clearance surveys

Table 2 – Pre-Clearance Survey Details

Infrastructure Surveyed				
Tower Footprint	<input type="checkbox"/>	Centreline	<input checked="" type="checkbox"/>	
Break and Winch Site	<input type="checkbox"/>	Parking Areas	<input type="checkbox"/>	
Access Track (existing)	<input type="checkbox"/>	Access Track (new)	<input type="checkbox"/>	
Disturbance Area B	<input checked="" type="checkbox"/>	Other	<input type="checkbox"/>	
Details of Other:				
Protected Matters				
Item	Presence Identified		Quantum to Clear (Ha)	Comments
	Yes	No		
White Box-Yellow Box-Blakely's Red Gum Grassy Woodland and Derived Native Grassland ¹²	<input type="checkbox"/>	<input checked="" type="checkbox"/>		
Grey Box (<i>Eucalyptus microcarpa</i>) Grassy Woodlands and Derived Native Grasslands of South-eastern Australia ¹²	<input type="checkbox"/>	<input checked="" type="checkbox"/>		
Weeping Myall Woodlands ¹²	<input type="checkbox"/>	<input checked="" type="checkbox"/>		
Natural Grasslands of the Murray Valley Plains ¹²	<input type="checkbox"/>	<input checked="" type="checkbox"/>		
Buloke Woodlands of the Riverina and Murray-Darling Depression Bioregions ²	<input type="checkbox"/>	<input checked="" type="checkbox"/>		
Mallee Bird Community of the Murray Darling Depression Bioregion ²	<input type="checkbox"/>	<input checked="" type="checkbox"/>		
Plains mallee box woodland of the Murray Darling Depression, Riverina and Naracoorte Coastal Plains bioregions ²	<input type="checkbox"/>	<input checked="" type="checkbox"/>		

Once printed this document becomes uncontrolled. Refer to Secure Energy Intranet for controlled copy

Seasonal Herbaceous Wetlands (Freshwater) of the Temperate Lowland Plains ²	<input type="checkbox"/>	<input checked="" type="checkbox"/>		
Habitat for A spear-grass (<i>austrostipa metatoris</i>) ²	<input type="checkbox"/>	<input checked="" type="checkbox"/>		
Habitat for A spear-grass (<i>austrostipa wakoolica</i>) ²	<input type="checkbox"/>	<input checked="" type="checkbox"/>		
Habitat for Mossgiel Daisy ¹²	<input type="checkbox"/>	<input checked="" type="checkbox"/>		
Habitat for Sand-hill Spider Orchid ²	<input type="checkbox"/>	<input checked="" type="checkbox"/>		
Habitat for A burr-daisy ²	<input type="checkbox"/>	<input checked="" type="checkbox"/>		
Habitat for Winged Peppercross ¹	<input type="checkbox"/>	<input checked="" type="checkbox"/>		
Habitat for Chariot Wheels ¹²	<input type="checkbox"/>	<input checked="" type="checkbox"/>		
Habitat for Slender Darling Pea ¹²	<input type="checkbox"/>	<input checked="" type="checkbox"/>		
Habitat for Yellow Swainson-pea ²	<input type="checkbox"/>	<input checked="" type="checkbox"/>		
Habitat for Plains Wanderer ¹²	<input type="checkbox"/>	<input checked="" type="checkbox"/>		
Habitat for Regent Parrot (eastern subspecies) ¹²	<input type="checkbox"/>	<input checked="" type="checkbox"/>		
Habitat for Superb Parrot ¹²	<input type="checkbox"/>	<input checked="" type="checkbox"/>		

Notes:

1 Protected matter listed within the Notification of Approval EnergyConnect NSW – Eastern Section (EPBC 2020/8766)

2 Protected matter listed within the Revised Biodiversity Development Assessment Report (August 2022)

Management measures required to avoid or minimise impacts to Protected Matters:

- No additional mitigation measures required. Clearing works to be completed in accordance with approved Biodiversity Management Plan.

Hollow Bearing / Habitat Trees

Habitat trees and habitat features identified & marked?	Yes <input checked="" type="checkbox"/>	No <input type="checkbox"/>	Comments: Habitat identified. Stick nests and hollow-bearing trees.
GPS coordinates and habitat trees recorded?	Yes <input checked="" type="checkbox"/>	No <input type="checkbox"/>	Comments: Waypoint ID: 334-351, 924-960, 396B-436B
Nest boxes required?	Yes <input checked="" type="checkbox"/>	No <input type="checkbox"/>	Comments:
Fauna spotter required to be present during clearing activities?	Yes <input checked="" type="checkbox"/>	No <input type="checkbox"/>	Comments:

Weeds

Were any Weeds of National Significance or Priority Weeds identified?	Yes <input checked="" type="checkbox"/>	No <input type="checkbox"/>	Details: Silver-leaf Nightshade (<i>Solanum elaeagnifolium</i>)
---	---	-----------------------------	---

Environmental Exclusion Zones

Threatened Species Identified within Disturbance Area B?	Yes <input checked="" type="checkbox"/>	No <input type="checkbox"/>	Details: 4 x Brown Treecreeper (<i>Climacteris picumnus victoriae</i>) observed foraging within Disturbance Area B.
--	---	-----------------------------	---

Once printed this document becomes uncontrolled. Refer to Secure Energy Intranet for controlled copy

Environmental exclusion zones required?	Yes <input type="checkbox"/>	No <input checked="" type="checkbox"/>	Details:
Unexpected Finds			
Were any Unexpected Finds identified?	Yes <input type="checkbox"/>	No <input checked="" type="checkbox"/>	Details:
If yes, has the Environmental Manager been notified?	Yes <input type="checkbox"/>	No <input checked="" type="checkbox"/>	Details:
Additional Comments			
<ul style="list-style-type: none"> • Ecologist to be present during clearing activities. • Approximately 4 x Brown Treecreeper (<i>Climacteris picumnus victoriae</i>) listed as Vulnerable under the EPBC and BC Act, observed foraging within Disturbance Area B. • A total of 3.47 ha of mapped assumed species presence for Small Scurf-pea (<i>Cullen parvum</i>) recorded within Disturbance Area B. • Consider opportunities to retain fauna habitats (e.g., hollow-bearing limbs or stumps) removed from the impact area. • Weeds to be managed in accordance with Biosecurity Management Plan. • Additional weeds: Spear Thistle (<i>Cirsium vulgare</i>), Flaxleaf Fleabane (<i>Erigeron bonariensis</i>), Patterson’s Curse (<i>Echium plantagineum</i>), Horehound (<i>Marrubium vulgare</i>), Bathurst Burr (<i>Xanthium spinosum</i>), Galvanised Burr (<i>Sclerolaena birchii</i>), Onion grass (<i>Romulea rosea</i>), Paddy Melon (<i>Cucumis myriocarpus</i>), Clover (<i>Trifolium sp.</i>), Flatweed (<i>Hypercharis radiata</i>), White Clover (<i>Trifolium sp.</i>), Panic Veldt-grass (<i>Ehrharta erecta</i>), Burr Medic (<i>Medicago polymorpha</i>), Black Nightshade (<i>Solanum nigrum</i>), Rye Grass (<i>Lolium sp.</i>), Sow Thistle (<i>Sonchus oleraceus</i>), Dock (<i>Rumex sp.</i>), Capeweed (<i>Arctotheca calendula</i>), Common Peppergrass (<i>Lepidium africanum</i>), Crow Garlic (<i>Allium vineale</i>), Silver-leaf Nightshade (<i>Solanum elaeagnifolium</i>), <i>Bromus sp.</i> and Oat (<i>Avena sp.</i>) 			

Table 3 – Pre-Clearance Approval

Ecologist	
Pre-clearance Assessment Timeframe for Nominated Works	3 months
Name	Phillip Panagiotaros
Signature	
Date	10/08/2023
SecureEnergy	
Name	Glenn Hayden
Position	Senior Environmental Advisor
Signature	
Date	26.08.2023

Once printed this document becomes uncontrolled. Refer to Secure Energy Intranet for controlled copy

Table 1 - Information

Item	Detail
Ecologist / Fauna Spotter(s) Completing Pre-Clearance Survey	Name: Scott Rolph Qualification: Ecologists
Date of Pre-Clearance Survey	14/08/2023
Specific Pre-Clearance Survey Location (Line No./ Tower / Span No.)	L5 Disturbance Area B + Centreline (Towers 304-310)
Scope Methodology	Desktop review of vegetation mapping for nominated area In field visual inspection by ecologists of the proposed disturbance area.
Work Package ID	L5 Ecology – Pre-clearance surveys

Table 2 – Pre-Clearance Survey Details

Infrastructure Surveyed				
Tower Footprint	<input type="checkbox"/>	Centreline	<input checked="" type="checkbox"/>	
Break and Winch Site	<input type="checkbox"/>	Parking Areas	<input type="checkbox"/>	
Access Track (existing)	<input type="checkbox"/>	Access Track (new)	<input type="checkbox"/>	
Disturbance Area B	<input checked="" type="checkbox"/>	Other	<input type="checkbox"/>	
Details of Other:				
Protected Matters				
Item	Presence Identified		Quantum to Clear (Ha)	Comments
	Yes	No		
White Box-Yellow Box-Blakely's Red Gum Grassy Woodland and Derived Native Grassland ¹²	<input type="checkbox"/>	<input checked="" type="checkbox"/>		
Grey Box (<i>Eucalyptus microcarpa</i>) Grassy Woodlands and Derived Native Grasslands of South-eastern Australia ¹²	<input type="checkbox"/>	<input checked="" type="checkbox"/>		
Weeping Myall Woodlands ¹²	<input type="checkbox"/>	<input checked="" type="checkbox"/>		
Natural Grasslands of the Murray Valley Plains ¹²	<input type="checkbox"/>	<input checked="" type="checkbox"/>		
Buloke Woodlands of the Riverina and Murray-Darling Depression Bioregions ²	<input type="checkbox"/>	<input checked="" type="checkbox"/>		
Mallee Bird Community of the Murray Darling Depression Bioregion ²	<input type="checkbox"/>	<input checked="" type="checkbox"/>		
Plains mallee box woodland of the Murray Darling Depression, Riverina and Naracoorte Coastal Plains bioregions ²	<input type="checkbox"/>	<input checked="" type="checkbox"/>		
Seasonal Herbaceous Wetlands (Freshwater) of the Temperate Lowland Plains ²	<input type="checkbox"/>	<input checked="" type="checkbox"/>		
Habitat for A spear-grass (<i>austrostipa metatoris</i>) ²	<input type="checkbox"/>	<input checked="" type="checkbox"/>		

Once printed this document becomes uncontrolled. Refer to Secure Energy Intranet for controlled copy

Habitat for A spear-grass (<i>austrostipa wakoolica</i>) ²	<input type="checkbox"/>	<input checked="" type="checkbox"/>		
Habitat for Mossgiel Daisy ¹²	<input type="checkbox"/>	<input checked="" type="checkbox"/>		
Habitat for Sand-hill Spider Orchid ²	<input type="checkbox"/>	<input checked="" type="checkbox"/>		
Habitat for A burr-daisy ²	<input type="checkbox"/>	<input checked="" type="checkbox"/>		
Habitat for Winged Peppercross ¹	<input type="checkbox"/>	<input checked="" type="checkbox"/>		
Habitat for Chariot Wheels ¹²	<input type="checkbox"/>	<input checked="" type="checkbox"/>		
Habitat for Slender Darling Pea ¹²	<input type="checkbox"/>	<input checked="" type="checkbox"/>		
Habitat for Yellow Swainson-pea ²	<input type="checkbox"/>	<input checked="" type="checkbox"/>		
Habitat for Plains Wanderer ¹²	<input type="checkbox"/>	<input checked="" type="checkbox"/>		
Habitat for Regent Parrot (eastern subspecies) ¹²	<input type="checkbox"/>	<input checked="" type="checkbox"/>		
Habitat for Superb Parrot ¹²	<input type="checkbox"/>	<input checked="" type="checkbox"/>		

Notes:

- 1 Protected matter listed within the Notification of Approval EnergyConnect NSW – Eastern Section (EPBC 2020/8766)
- 2 Protected matter listed within the Revised Biodiversity Development Assessment Report (August 2022)

Management measures required to avoid or minimise impacts to Protected Matters

- No additional mitigation measures required. Clearing works to be managed in accordance with the approved Biodiversity Management Plan.

Hollow Bearing / Habitat Trees

Habitat trees and habitat features identified & marked?	Yes <input type="checkbox"/>	No <input checked="" type="checkbox"/>	Comments:
GPS coordinates and habitat trees recorded?	Yes <input type="checkbox"/>	No <input checked="" type="checkbox"/>	Comments:
Nest boxes required?	Yes <input type="checkbox"/>	No <input checked="" type="checkbox"/>	Comments:
Fauna spotter required to be present during clearing activities?	Yes <input type="checkbox"/>	No <input checked="" type="checkbox"/>	Comments:

Weeds

Were any Weeds of National Significance or Priority Weeds identified?	Yes <input type="checkbox"/>	No <input checked="" type="checkbox"/>	Details:
---	------------------------------	--	----------

Once printed this document becomes uncontrolled. Refer to Secure Energy Intranet for controlled copy

Environmental Exclusion Zones			
Threatened Species Identified within Disturbance Area B?	Yes <input type="checkbox"/>	No <input checked="" type="checkbox"/>	Details:
Environmental exclusion zones required?	Yes <input type="checkbox"/>	No <input checked="" type="checkbox"/>	Details:
Unexpected Finds			
Were any Unexpected Finds identified?	Yes <input type="checkbox"/>	No <input checked="" type="checkbox"/>	Details:
If yes, has the Environmental Manager been notified?	Yes <input type="checkbox"/>	No <input checked="" type="checkbox"/>	Details:
Additional Comments			
<ul style="list-style-type: none"> • Ecologist not required during clearing activities. • Weeds to be managed in accordance with approved Biosecurity Management Plan. • Additional weeds: <i>Rumex</i> sp., Witchgrass (<i>Panicum capillare</i>), Galvanised Burr (<i>Sclerolaena birchii</i>), African Lovegrass (<i>Eragrostis curvula</i>), Wild Oat (<i>Avena fatua</i>), 			

Table 3 – Pre-Clearance Approval

Ecologist	
Pre-clearance Assessment Timeframe for Nominated Works	3 months
Name	Scott Rolph
Signature	
Date	14/08/2023
SecureEnergy	
Name	Glenn Hayden
Position	Senior Environmental Advisor
Signature	
Date	26.08.2023

Once printed this document becomes uncontrolled. Refer to Secure Energy Intranet for controlled copy

Table 1 - Information

Item	Detail
Ecologist / Fauna Spotter(s) Completing Pre-Clearance Survey	Name: Catriona Chauval and Scott Rolph Qualification: Ecologists
Date of Pre-Clearance Survey	10/08/2023
Specific Pre-Clearance Survey Location (Line No./ Tower / Span No.)	L5 Disturbance Area B (T311 – 319)
Scope Methodology	Desktop review of vegetation mapping for nominated area In field visual inspection by ecologists of the proposed disturbance area
Work Package ID	L5 Ecology – Pre-clearance surveys

Table 2 – Pre-Clearance Survey Details

Infrastructure Surveyed				
Tower Footprint	<input type="checkbox"/>	Centreline	<input checked="" type="checkbox"/>	
Break and Winch Site	<input type="checkbox"/>	Parking Areas	<input type="checkbox"/>	
Access Track (existing)	<input type="checkbox"/>	Access Track (new)	<input type="checkbox"/>	
Disturbance Area B	<input checked="" type="checkbox"/>	Other	<input type="checkbox"/>	
Details of Other:				
Protected Matters				
Item	Presence Identified		Quantum to Clear (Ha)	Comments
	Yes	No		
White Box-Yellow Box-Blakely's Red Gum Grassy Woodland and Derived Native Grassland ¹²	<input type="checkbox"/>	<input checked="" type="checkbox"/>		
Grey Box (<i>Eucalyptus microcarpa</i>) Grassy Woodlands and Derived Native Grasslands of South-eastern Australia ¹²	<input type="checkbox"/>	<input checked="" type="checkbox"/>		
Weeping Myall Woodlands ¹²	<input type="checkbox"/>	<input checked="" type="checkbox"/>		
Natural Grasslands of the Murray Valley Plains ¹²	<input type="checkbox"/>	<input checked="" type="checkbox"/>		
Buloke Woodlands of the Riverina and Murray-Darling Depression Bioregions ²	<input type="checkbox"/>	<input checked="" type="checkbox"/>		
Mallee Bird Community of the Murray Darling Depression Bioregion ²	<input type="checkbox"/>	<input checked="" type="checkbox"/>		
Plains mallee box woodland of the Murray Darling Depression, Riverina and Naracoorte Coastal Plains bioregions ²	<input type="checkbox"/>	<input checked="" type="checkbox"/>		
Seasonal Herbaceous Wetlands (Freshwater) of the Temperate Lowland Plains ²	<input type="checkbox"/>	<input checked="" type="checkbox"/>		

Once printed this document becomes uncontrolled. Refer to Secure Energy Intranet for controlled copy

Habitat for A spear-grass (<i>austrostipa metatoris</i>) ²	<input type="checkbox"/>	<input checked="" type="checkbox"/>		
Habitat for A spear-grass (<i>austrostipa wakoolica</i>) ²	<input type="checkbox"/>	<input checked="" type="checkbox"/>		
Habitat for Mossgiel Daisy ¹²	<input type="checkbox"/>	<input checked="" type="checkbox"/>		
Habitat for Sand-hill Spider Orchid ²	<input type="checkbox"/>	<input checked="" type="checkbox"/>		
Habitat for A burr-daisy ²	<input type="checkbox"/>	<input checked="" type="checkbox"/>		
Habitat for Winged Peppercross ¹	<input type="checkbox"/>	<input checked="" type="checkbox"/>		
Habitat for Chariot Wheels ¹²	<input type="checkbox"/>	<input checked="" type="checkbox"/>		
Habitat for Slender Darling Pea ¹²	<input type="checkbox"/>	<input checked="" type="checkbox"/>		
Habitat for Yellow Swainson-pea ²	<input type="checkbox"/>	<input checked="" type="checkbox"/>		
Habitat for Plains Wanderer ¹²	<input type="checkbox"/>	<input checked="" type="checkbox"/>		
Habitat for Regent Parrot (eastern subspecies) ¹²	<input type="checkbox"/>	<input checked="" type="checkbox"/>		
Habitat for Superb Parrot ¹²	<input type="checkbox"/>	<input checked="" type="checkbox"/>		

Notes:

- 1 Protected matter listed within the Notification of Approval EnergyConnect NSW – Eastern Section (EPBC 2020/8766)
- 2 Protected matter listed within the Revised Biodiversity Development Assessment Report (August 2022)

Management measures required to avoid or minimise impacts to Protected Matters:

- A total of 1.62 ha of endangered BC Act-listed TEC 'Myall Woodland in the Darling Riverine Plains, Brigalow Belt South, Cobar Penplain, Murray – Darling Depression, Riverina and NSW South Western Slopes bioregions' identified within impact area.
- Exclusion zones to be installed to restrict access to protected matters.
- Clearing works to be managed in accordance with the approved Biodiversity Management Plan.
- Ecologist to be present during clearing activities.

Hollow Bearing / Habitat Trees

Habitat trees and habitat features identified & marked?	Yes <input checked="" type="checkbox"/>	No <input type="checkbox"/>	Comments: Habitat identified. Hollow bearing trees recorded.
GPS coordinates and habitat trees recorded?	Yes <input checked="" type="checkbox"/>	No <input type="checkbox"/>	Comments: Waypoint ID 437B – 444B and 4446B
Nest boxes required?	Yes <input checked="" type="checkbox"/>	No <input type="checkbox"/>	Comments:
Fauna spotter required to be present during clearing activities?	Yes <input checked="" type="checkbox"/>	No <input type="checkbox"/>	Comments:

Weeds

Were any Weeds of National Significance or Priority Weeds identified?	Yes <input checked="" type="checkbox"/>	No <input type="checkbox"/>	Details: <ul style="list-style-type: none"> • African Boxthorn (<i>Lycium ferocissimum</i>) • Silver-leaved Nightshade (<i>Solanum elaeagnifolium</i>)
---	---	-----------------------------	--

Once printed this document becomes uncontrolled. Refer to Secure Energy Intranet for controlled copy

Environmental Exclusion Zones			
Threatened Species Identified within Disturbance Area B?	Yes <input type="checkbox"/>	No <input checked="" type="checkbox"/>	Details:
Environmental exclusion zones required?	Yes <input checked="" type="checkbox"/>	No <input type="checkbox"/>	Details:
Unexpected Finds			
Were any Unexpected Finds identified?	Yes <input type="checkbox"/>	No <input checked="" type="checkbox"/>	Details:
If yes, has the Environmental Manager been notified?	Yes <input type="checkbox"/>	No <input type="checkbox"/>	Details: N/A
Additional Comments			
<ul style="list-style-type: none"> • Exclusion zones to be installed prior to construction works commencing. • Consider opportunities to retain fauna habitats (e.g., hollow-bearing limbs or stumps) removed from the impact area. • Ecologist to be present for clearing activities. • Weeds to be managed in accordance with the Biosecurity Management Plan. • Additional weeds: Spear Thistle (<i>Cirsium vulgare</i>), Wild Mustard (<i>Sisymbrium officinale</i>), Small-flower Mallow (<i>Malva parviflora</i>), Wall Barley (<i>Hordeum leporinum</i>), Galvanised Burr (<i>Sclerolaena birchii</i>), Burr Medic (<i>Medicago polymorpha</i>), African Box-thorn (<i>Lycium ferocissimum</i>), Silver-leaved Nightshade (<i>Solanum elaeagnifolium</i>) and Horehound (<i>Marrubium vulgare</i>). 			

Table 3 – Pre-Clearance Approval

Ecologist	
Pre-clearance Assessment Timeframe for Nominated Works	3 months
Name	Catriona Chauval
Signature	
Date	10/08/2023
SecureEnergy	
Name	Glenn Hayden
Position	Senior Environmental Advisor
Signature	
Date	26.08.2023

Once printed this document becomes uncontrolled. Refer to Secure Energy Intranet for controlled copy

Table 1 - Information

Item	Detail
Ecologist / Fauna Spotter(s) Completing Pre-Clearance Survey	Name: Justine On and Catriona Chauval Qualification: Ecologists
Date of Pre-Clearance Survey	14/08/2023
Specific Pre-Clearance Survey Location (Line No./ Tower / Span No.)	L5 Disturbance Area B (Towers 330-2 to 330-3)
Scope Methodology	Desktop review of vegetation mapping for nominated area In field visual inspection by ecologists of the proposed disturbance area.
Work Package ID	L5 Ecology – Pre-clearance surveys

Table 2 – Pre-Clearance Survey Details

Infrastructure Surveyed				
Tower Footprint	<input type="checkbox"/>	Centreline	<input checked="" type="checkbox"/>	
Break and Winch Site	<input type="checkbox"/>	Parking Areas	<input type="checkbox"/>	
Access Track (existing)	<input type="checkbox"/>	Access Track (new)	<input type="checkbox"/>	
Disturbance Area B	<input checked="" type="checkbox"/>	Other	<input type="checkbox"/>	
Details of Other:				
Protected Matters				
Item	Presence Identified		Quantum to Clear (Ha)	Comments
	Yes	No		
White Box-Yellow Box-Blakely's Red Gum Grassy Woodland and Derived Native Grassland ¹²	<input type="checkbox"/>	<input checked="" type="checkbox"/>		
Grey Box (<i>Eucalyptus microcarpa</i>) Grassy Woodlands and Derived Native Grasslands of South-eastern Australia ¹²	<input type="checkbox"/>	<input checked="" type="checkbox"/>		
Weeping Myall Woodlands ¹²	<input type="checkbox"/>	<input checked="" type="checkbox"/>		
Natural Grasslands of the Murray Valley Plains ¹²	<input type="checkbox"/>	<input checked="" type="checkbox"/>		
Buloke Woodlands of the Riverina and Murray-Darling Depression Bioregions ²	<input type="checkbox"/>	<input checked="" type="checkbox"/>		
Mallee Bird Community of the Murray Darling Depression Bioregion ²	<input type="checkbox"/>	<input checked="" type="checkbox"/>		
Plains mallee box woodland of the Murray Darling Depression, Riverina and Naracoorte Coastal Plains bioregions ²	<input type="checkbox"/>	<input checked="" type="checkbox"/>		
Seasonal Herbaceous Wetlands (Freshwater) of the Temperate Lowland Plains ²	<input type="checkbox"/>	<input checked="" type="checkbox"/>		

Once printed this document becomes uncontrolled. Refer to Secure Energy Intranet for controlled copy

Habitat for A spear-grass (<i>austrostipa metatoris</i>) ²	<input type="checkbox"/>	<input checked="" type="checkbox"/>		
Habitat for A spear-grass (<i>austrostipa wakoolica</i>) ²	<input type="checkbox"/>	<input checked="" type="checkbox"/>		
Habitat for Mossgiel Daisy ¹²	<input type="checkbox"/>	<input checked="" type="checkbox"/>		
Habitat for Sand-hill Spider Orchid ²	<input type="checkbox"/>	<input checked="" type="checkbox"/>		
Habitat for A burr-daisy ²	<input type="checkbox"/>	<input checked="" type="checkbox"/>		
Habitat for Winged Peppercross ¹	<input type="checkbox"/>	<input checked="" type="checkbox"/>		
Habitat for Chariot Wheels ¹²	<input type="checkbox"/>	<input checked="" type="checkbox"/>		
Habitat for Slender Darling Pea ¹²	<input type="checkbox"/>	<input checked="" type="checkbox"/>		
Habitat for Yellow Swainson-pea ²	<input type="checkbox"/>	<input checked="" type="checkbox"/>		
Habitat for Plains Wanderer ¹²	<input type="checkbox"/>	<input checked="" type="checkbox"/>		
Habitat for Regent Parrot (eastern subspecies) ¹²	<input type="checkbox"/>	<input checked="" type="checkbox"/>		
Habitat for Superb Parrot ¹²	<input type="checkbox"/>	<input checked="" type="checkbox"/>		

Notes:

1 Protected matter listed within the Notification of Approval EnergyConnect NSW – Eastern Section (EPBC 2020/8766)

2 Protected matter listed within the Revised Biodiversity Development Assessment Report (August 2022)

Management measures required to avoid or minimise impacts to Protected Matters

- No additional mitigation measures required. Clearing works to be managed in accordance with the approved Biodiversity Management Plan.

Hollow Bearing / Habitat Trees

Habitat trees and habitat features identified & marked?	Yes <input type="checkbox"/>	No <input checked="" type="checkbox"/>	Comments:
GPS coordinates and habitat trees recorded?	Yes <input type="checkbox"/>	No <input checked="" type="checkbox"/>	Comments:
Nest boxes required?	Yes <input type="checkbox"/>	No <input checked="" type="checkbox"/>	Comments:
Fauna spotter required to be present during clearing activities?	Yes <input type="checkbox"/>	No <input checked="" type="checkbox"/>	Comments:

Weeds

Once printed this document becomes uncontrolled. Refer to Secure Energy Intranet for controlled copy

Were any Weeds of National Significance or Priority Weeds identified?	Yes <input type="checkbox"/>	No <input checked="" type="checkbox"/>	Details:
Environmental Exclusion Zones			
Threatened Species Identified within Disturbance Area B?	Yes <input type="checkbox"/>	No <input checked="" type="checkbox"/>	Details:
Environmental exclusion zones required?	Yes <input type="checkbox"/>	No <input checked="" type="checkbox"/>	Details:
Unexpected Finds			
Were any Unexpected Finds identified?	Yes <input type="checkbox"/>	No <input checked="" type="checkbox"/>	Details:
If yes, has the Environmental Manager been notified?	Yes <input type="checkbox"/>	No <input checked="" type="checkbox"/>	Details:
Additional Comments			
<ul style="list-style-type: none"> • Ecologist not required for clearing activities. • Weeds to be managed in accordance with the Biosecurity Management Plan. • Consider opportunities to retain fauna habitats (e.g., hollow-bearing limbs or stumps) removed from the impact area. • Additional weeds: Flaxleaf Fleabane (<i>Erigeron bonariensis</i>), Paterson's Curse (<i>Echium plantagineum</i>), Oat (<i>Avena</i> sp.), Flatweed (<i>Hypochaeris radicata</i>) and Paspalum (<i>Paspalum</i> sp.). 			

Table 3 – Pre-Clearance Approval

Ecologist	
Pre-clearance Assessment Timeframe for Nominated Works	3 months
Name	Justine On
Signature	
Date	14/08/2023
SecureEnergy	
Name	Glenn Hayden
Position	Senior Environmental Advisor
Signature	
Date	26.08.2023

Once printed this document becomes uncontrolled. Refer to Secure Energy Intranet for controlled copy