

**Table 1 - Information**

Item	Detail
Ecologist / Fauna Spotter(s) Completing Pre-Clearance Survey	Name: Bruce Edley and Kristen Vickery Qualification: Ecologist/FSC
Date of Pre-Clearance Survey	1/10/2023
Specific Pre-Clearance Survey Location (Line No. Tower / Span No.)	L2 Tower 566 Access Point
Scope Methodology	Desktop review of vegetation mapping for nominated area In field visual inspection by ecologists of the proposed access point
Work Package ID	Access Point

**Table 2 – Pre-Clearance Survey Details**

Infrastructure Surveyed				
Tower Footprint	<input type="checkbox"/>	Centreline	<input type="checkbox"/>	
Break and Winch Site	<input type="checkbox"/>	Parking Areas	<input type="checkbox"/>	
Access Track (existing)	<input type="checkbox"/>	Access Track (new)	<input type="checkbox"/>	
Disturbance Area B	<input type="checkbox"/>	Other	<input checked="" type="checkbox"/>	
Details of Other:		L2 Tower 566 Access Point		
Protected Matters				
Item	Presence Identified		Quantum to Clear (Ha)	Comments
	Yes	No		
White Box-Yellow Box-Blakely's Red Gum Grassy Woodland and Derived Native Grassland <sup>1</sup>	<input type="checkbox"/>	<input checked="" type="checkbox"/>		
Grey Box ( <i>Eucalyptus microcarpa</i> ) Grassy Woodlands and Derived Native Grasslands of South-eastern Australia <sup>1</sup>	<input type="checkbox"/>	<input checked="" type="checkbox"/>		
Weeping Myall Woodlands <sup>1</sup>	<input type="checkbox"/>	<input checked="" type="checkbox"/>		
Natural Grasslands of the Murray Valley Plains <sup>1</sup>	<input type="checkbox"/>	<input checked="" type="checkbox"/>		
Buloke Woodlands of the Riverina and Murray-Darling Depression Bioregions <sup>2</sup>	<input type="checkbox"/>	<input checked="" type="checkbox"/>		
Mallee Bird Community of the Murray Darling Depression Bioregion <sup>2</sup>	<input checked="" type="checkbox"/>	<input type="checkbox"/>	0.030	Flowering mallee present.
Plains mallee box woodland of the Murray Darling Depression, Riverina and Naracoorte Coastal Plains bioregions <sup>2</sup>	<input type="checkbox"/>	<input checked="" type="checkbox"/>		
Seasonal Herbaceous Wetlands (Freshwater) of the Temperate Lowland Plains <sup>2</sup>	<input type="checkbox"/>	<input checked="" type="checkbox"/>		

Once printed this document becomes uncontrolled. Refer to Secure Energy Intranet for controlled copy

Habitat for A spear-grass ( <i>austrostipa metatoris</i> ) <sup>2</sup>	<input type="checkbox"/>	<input checked="" type="checkbox"/>		
Habitat for A spear-grass ( <i>austrostipa wakoolica</i> ) <sup>2</sup>	<input type="checkbox"/>	<input checked="" type="checkbox"/>		
Habitat for Mossgiel Daisy <sup>12</sup>	<input type="checkbox"/>	<input checked="" type="checkbox"/>		
Habitat for Sand-hill Spider Orchid <sup>2</sup>	<input type="checkbox"/>	<input checked="" type="checkbox"/>		
Habitat for A burr-daisy <sup>2</sup>	<input type="checkbox"/>	<input checked="" type="checkbox"/>		
Habitat for Winged Peppercross <sup>1</sup>	<input type="checkbox"/>	<input checked="" type="checkbox"/>		
Habitat for Chariot Wheels <sup>12</sup>	<input type="checkbox"/>	<input checked="" type="checkbox"/>		
Habitat for Slender Darling Pea <sup>12</sup>	<input type="checkbox"/>	<input checked="" type="checkbox"/>		
Habitat for Yellow Swainson-pea <sup>2</sup>	<input type="checkbox"/>	<input checked="" type="checkbox"/>		
Habitat for Plains Wanderer <sup>12</sup>	<input type="checkbox"/>	<input checked="" type="checkbox"/>		
Habitat for Regent Parrot (eastern subspecies) <sup>12</sup>	<input type="checkbox"/>	<input checked="" type="checkbox"/>		
Habitat for Superb Parrot <sup>12</sup>	<input type="checkbox"/>	<input checked="" type="checkbox"/>		

Notes:

- 1 Protected matter listed within the Notification of Approval EnergyConnect NSW – Eastern Section (EPBC 2020/8766)
- 2 Protected matter listed within the Revised Biodiversity Development Assessment Report (August 2022)

**Management measures required to avoid or minimise impacts to Protected Matters:**

- Exclusion fencing recommended to protect EPBC Act listed TEC.
- Works to be completed in accordance with approved Biodiversity Management Plan (as required).

**Hollow Bearing / Habitat Trees**

Habitat trees and habitat features identified & marked?	Yes <input checked="" type="checkbox"/>	No <input type="checkbox"/>	Comments:
GPS coordinates and habitat trees recorded?	Yes <input checked="" type="checkbox"/>	No <input type="checkbox"/>	Comments:
Nest boxes required?	Yes <input checked="" type="checkbox"/>	No <input type="checkbox"/>	Comments: mallee bird present
Fauna spotter required to be present during clearing activities?	Yes <input checked="" type="checkbox"/>	No <input type="checkbox"/>	Comments:



**Weeds**

Were any Weeds of National Significance or Priority Weeds identified?	Yes <input type="checkbox"/>	No <input checked="" type="checkbox"/>	Details:
---	------------------------------	--	----------

Once printed this document becomes uncontrolled. Refer to Secure Energy Intranet for controlled copy

Unexpected Finds			
Were any Unexpected Finds identified?	Yes <input type="checkbox"/>	No <input checked="" type="checkbox"/>	Details:
If yes, has the Environmental Manager been notified?	Yes <input type="checkbox"/>	No <input checked="" type="checkbox"/>	Details:
Environmental Exclusion Zones			
Threatened Species Identified within Disturbance Area B?	Yes <input type="checkbox"/>	No <input checked="" type="checkbox"/>	Details:
Environmental exclusion zones required?	Yes <input type="checkbox"/>	No <input checked="" type="checkbox"/>	Details:
Additional Comments			
Lots of ground habitat at the edge of bell mouth on access.			

Table 3 – Pre-Clearance Approval

Ecologist	
Pre-clearance Assessment Timeframe for Nominated Works	3 Months
Name	Bruce Edley
Signature	
Date	1/10/2023
SecureEnergy JV	
Name	Sarah Klocke
Position	Senior Environmental Scientist
Signature	
Date	17/10/2023

Once printed this document becomes uncontrolled. Refer to Secure Energy Intranet for controlled copy

**Table 1 - Information**

Item	Detail
Ecologist / Fauna Spotter(s) Completing Pre-Clearance Survey	Name: Shane Oates Qualification: Ecologist
Date of Pre-Clearance Survey	22/10/2023
Specific Pre-Clearance Survey Location (Line No./ Tower / Span No.)	L2 Tower 604A Access Point
Scope Methodology	Desktop review of vegetation mapping for nominated area In field visual inspection by ecologists of the proposed access point
Work Package ID	OHTL Transmission Line (L2)

**Table 2 – Pre-Clearance Survey Details**

Infrastructure Surveyed				
Tower Footprint	<input type="checkbox"/>	Centreline	<input type="checkbox"/>	
Break and Winch Site	<input type="checkbox"/>	Parking Areas	<input type="checkbox"/>	
Access Track (existing)	<input type="checkbox"/>	Access Track (new)	<input type="checkbox"/>	
Disturbance Area B	<input type="checkbox"/>	Other	<input checked="" type="checkbox"/>	
Details of Other:	Access Point			
Protected Matters				
Item	Presence Identified		Quantum to Clear (Ha)	Comments
	Yes	No		
White Box-Yellow Box-Blakely's Red Gum Grassy Woodland and Derived Native Grassland <sup>12</sup>	<input type="checkbox"/>	<input checked="" type="checkbox"/>		
Grey Box ( <i>Eucalyptus microcarpa</i> ) Grassy Woodlands and Derived Native Grasslands of South-eastern Australia <sup>12</sup>	<input type="checkbox"/>	<input checked="" type="checkbox"/>		
Weeping Myall Woodlands <sup>12</sup>	<input type="checkbox"/>	<input checked="" type="checkbox"/>		
Natural Grasslands of the Murray Valley Plains <sup>12</sup>	<input type="checkbox"/>	<input checked="" type="checkbox"/>		
Buloke Woodlands of the Riverina and Murray-Darling Depression Bioregions <sup>2</sup>	<input type="checkbox"/>	<input checked="" type="checkbox"/>		
Mallee Bird Community of the Murray Darling Depression Bioregion <sup>2</sup>	<input checked="" type="checkbox"/>	<input type="checkbox"/>	0.056Ha	
Plains mallee box woodland of the Murray Darling Depression, Riverina and Naracoorte Coastal Plains bioregions <sup>2</sup>	<input type="checkbox"/>	<input checked="" type="checkbox"/>		
Seasonal Herbaceous Wetlands (Freshwater) of the Temperate Lowland Plains <sup>2</sup>	<input type="checkbox"/>	<input checked="" type="checkbox"/>		

Once printed this document becomes uncontrolled. Refer to Secure Energy Intranet for controlled copy

Habitat for A spear-grass ( <i>austrostipa metatoris</i> ) <sup>2</sup>	<input type="checkbox"/>	<input checked="" type="checkbox"/>		
Habitat for A spear-grass ( <i>austrostipa wakoolica</i> ) <sup>2</sup>	<input type="checkbox"/>	<input checked="" type="checkbox"/>		
Habitat for Mossgiel Daisy <sup>12</sup>	<input type="checkbox"/>	<input checked="" type="checkbox"/>		
Habitat for Sand-hill Spider Orchid <sup>2</sup>	<input type="checkbox"/>	<input checked="" type="checkbox"/>		
Habitat for A burr-daisy <sup>2</sup>	<input type="checkbox"/>	<input checked="" type="checkbox"/>		
Habitat for Winged Peppercross <sup>1</sup>	<input type="checkbox"/>	<input checked="" type="checkbox"/>		
Habitat for Chariot Wheels <sup>12</sup>	<input type="checkbox"/>	<input checked="" type="checkbox"/>		
Habitat for Slender Darling Pea <sup>12</sup>	<input type="checkbox"/>	<input checked="" type="checkbox"/>		
Habitat for Yellow Swainson-pea <sup>2</sup>	<input type="checkbox"/>	<input checked="" type="checkbox"/>		
Habitat for Plains Wanderer <sup>12</sup>	<input type="checkbox"/>	<input checked="" type="checkbox"/>		
Habitat for Regent Parrot (eastern subspecies) <sup>12</sup>	<input type="checkbox"/>	<input checked="" type="checkbox"/>		
Habitat for Superb Parrot <sup>12</sup>	<input type="checkbox"/>	<input checked="" type="checkbox"/>		

Notes:

- 1 Protected matter listed within the Notification of Approval EnergyConnect NSW – Eastern Section (EPBC 2020/8766)
- 2 Protected matter listed within the Revised Biodiversity Development Assessment Report (August 2022)

**Management measures required to avoid or minimise impacts to Protected Matters:**

- Exclusion zones to be installed to restrict access to protected matters outside the construction footprint.
- Ecologist to be present during clearing activities.

**Hollow Bearing / Habitat Trees**

Habitat trees and habitat features identified & marked?	Yes <input type="checkbox"/>	No <input checked="" type="checkbox"/>	Comments:
GPS coordinates and habitat trees recorded?	Yes <input type="checkbox"/>	No <input checked="" type="checkbox"/>	Comments:
Nest boxes required?	Yes <input type="checkbox"/>	No <input checked="" type="checkbox"/>	Comments:
Fauna spotter required to be present during clearing activities?	Yes <input checked="" type="checkbox"/>	No <input type="checkbox"/>	Comments: Fauna Spotter needed due to presence Mallee Bird Community.


**Weeds**

Were any Weeds of National Significance or Priority Weeds identified?	Yes <input type="checkbox"/>	No <input checked="" type="checkbox"/>	Details:
---	------------------------------	--	----------

Once printed this document becomes uncontrolled. Refer to Secure Energy Intranet for controlled copy

Environmental Exclusion Zones			
Threatened Species Identified within Disturbance Area B?	Yes <input type="checkbox"/>	No <input checked="" type="checkbox"/>	Details:
Environmental exclusion zones demarcated?	Yes <input checked="" type="checkbox"/>	No <input type="checkbox"/>	Details: Exclusion zone to be installed prior to construction works commencing.
Unexpected Finds			
Were any Unexpected Finds identified?	Yes <input type="checkbox"/>	No <input checked="" type="checkbox"/>	Details:
If yes, has the Environmental Manager been notified?	Yes <input type="checkbox"/>	No <input checked="" type="checkbox"/>	Details:
Additional Comments			

**Table 3 – Pre-Clearance Approval**

Ecologist	
Pre-clearance Assessment Timeframe for Nominated Works	3 Months
Name	Shane Oates
Signature	
Date	22/10/2023
SecureEnergy JV	
Name	Sarah Klocke
Position	Senior Environmental Advisor
Signature	
Date	23/10/2023

Once printed this document becomes uncontrolled. Refer to Secure Energy Intranet for controlled copy

**Table 1 - Information**

Item	Detail
Ecologist / Fauna Spotter(s) Completing Pre-Clearance Survey	Name: Tom Ferries Qualification: Ecologist
Date of Pre-Clearance Survey	07/10/2023
Specific Pre-Clearance Survey Location (Line No./ Tower / Span No.)	L2 Tower 708 Access Point
Scope Methodology	Desktop review of vegetation mapping for nominated area In field visual inspection by ecologists of the proposed access point
Work Package ID	OHTL Transmission Line (L2)

**Table 2 – Pre-Clearance Survey Details**

Infrastructure Surveyed				
Tower Footprint	<input type="checkbox"/>	Centreline	<input type="checkbox"/>	
Break and Winch Site	<input type="checkbox"/>	Parking Areas	<input type="checkbox"/>	
Access Track (existing)	<input type="checkbox"/>	Access Track (new)	<input type="checkbox"/>	
Disturbance Area B	<input type="checkbox"/>	Other	<input checked="" type="checkbox"/>	
Details of Other:	Tower 708 access			
Protected Matters				
Item	Presence Identified		Quantum to Clear (Ha)	Comments
	Yes	No		
White Box-Yellow Box-Blakely's Red Gum Grassy Woodland and Derived Native Grassland <sup>12</sup>	<input type="checkbox"/>	<input checked="" type="checkbox"/>		
Grey Box ( <i>Eucalyptus microcarpa</i> ) Grassy Woodlands and Derived Native Grasslands of South-eastern Australia <sup>12</sup>	<input type="checkbox"/>	<input checked="" type="checkbox"/>		
Weeping Myall Woodlands <sup>12</sup>	<input type="checkbox"/>	<input checked="" type="checkbox"/>		
Natural Grasslands of the Murray Valley Plains <sup>12</sup>	<input type="checkbox"/>	<input checked="" type="checkbox"/>		
Buloke Woodlands of the Riverina and Murray-Darling Depression Bioregions <sup>2</sup>	<input type="checkbox"/>	<input checked="" type="checkbox"/>		
Mallee Bird Community of the Murray Darling Depression Bioregion <sup>2</sup>	<input checked="" type="checkbox"/>	<input type="checkbox"/>	0.04	
Plains mallee box woodland of the Murray Darling Depression, Riverina and Naracoorte Coastal Plains bioregions <sup>2</sup>	<input type="checkbox"/>	<input checked="" type="checkbox"/>		
Seasonal Herbaceous Wetlands (Freshwater) of the Temperate Lowland Plains <sup>2</sup>	<input type="checkbox"/>	<input checked="" type="checkbox"/>		

Once printed this document becomes uncontrolled. Refer to Secure Energy Intranet for controlled copy

Habitat for A spear-grass ( <i>austrostipa metatoris</i> ) <sup>2</sup>	<input type="checkbox"/>	<input checked="" type="checkbox"/>		
Habitat for A spear-grass ( <i>austrostipa wakoolica</i> ) <sup>2</sup>	<input type="checkbox"/>	<input checked="" type="checkbox"/>		
Habitat for Mossgiel Daisy <sup>12</sup>	<input type="checkbox"/>	<input checked="" type="checkbox"/>		
Habitat for Sand-hill Spider Orchid <sup>2</sup>	<input type="checkbox"/>	<input checked="" type="checkbox"/>		
Habitat for A burr-daisy <sup>2</sup>	<input type="checkbox"/>	<input checked="" type="checkbox"/>		
Habitat for Winged Peppercross <sup>1</sup>	<input type="checkbox"/>	<input checked="" type="checkbox"/>		
Habitat for Chariot Wheels <sup>12</sup>	<input type="checkbox"/>	<input checked="" type="checkbox"/>		
Habitat for Slender Darling Pea <sup>12</sup>	<input type="checkbox"/>	<input checked="" type="checkbox"/>		
Habitat for Yellow Swainson-pea <sup>2</sup>	<input type="checkbox"/>	<input checked="" type="checkbox"/>		
Habitat for Plains Wanderer <sup>12</sup>	<input type="checkbox"/>	<input checked="" type="checkbox"/>		
Habitat for Regent Parrot (eastern subspecies) <sup>12</sup>	<input type="checkbox"/>	<input checked="" type="checkbox"/>		
Habitat for Superb Parrot <sup>12</sup>	<input type="checkbox"/>	<input checked="" type="checkbox"/>		

Notes:

- 1 Protected matter listed within the Notification of Approval EnergyConnect NSW – Eastern Section (EPBC 2020/8766)
- 2 Protected matter listed within the Revised Biodiversity Development Assessment Report (August 2022)

**Management measures required to avoid or minimise impacts to Protected Matters:**

- Exclusion fencing recommended to protect EPBC Act listed TEC.
- Works to be completed in accordance with approved Biodiversity Management Plan.

**Hollow Bearing / Habitat Trees**

Habitat trees and habitat features identified & marked?	Yes <input type="checkbox"/>	No <input checked="" type="checkbox"/>	Comments:
GPS coordinates and habitat trees recorded?	Yes <input type="checkbox"/>	No <input checked="" type="checkbox"/>	Comments:
Nest boxes required?	Yes <input type="checkbox"/>	No <input checked="" type="checkbox"/>	Comments:
Fauna spotter required to be present during clearing activities?	Yes <input type="checkbox"/>	No <input checked="" type="checkbox"/>	Comments:

**Weeds**



Were any Weeds of National Significance or Priority Weeds identified?	Yes <input type="checkbox"/>	No <input checked="" type="checkbox"/>	Details:
---	------------------------------	--	----------

Once printed this document becomes uncontrolled. Refer to Secure Energy Intranet for controlled copy



Environmental Exclusion Zones			
Threatened Species Identified within Disturbance Area B?	Yes <input type="checkbox"/>	No <input checked="" type="checkbox"/>	Details:
Environmental exclusion zones required?	Yes <input type="checkbox"/>	No <input checked="" type="checkbox"/>	Details:
Unexpected Finds			
Were any Unexpected Finds identified?	Yes <input type="checkbox"/>	No <input checked="" type="checkbox"/>	Details:
If yes, has the Environmental Manager been notified?	Yes <input type="checkbox"/>	No <input checked="" type="checkbox"/>	Details:
Additional Comments			

**Table 3 – Pre-Clearance Approval**

Ecologist	
Pre-clearance Assessment Timeframe for Nominated Works	6 months
Name	Tom Ferries
Signature	
Date	07/10/23
SecureEnergy	
Name	Sarah Klocke
Position	Senior Environmental Advisor
Signature	
Date	23/10/2023

Once printed this document becomes uncontrolled. Refer to Secure Energy Intranet for controlled copy

**Table 1 - Information**

Item	Detail
Ecologist / Fauna Spotter(s) Completing Pre-Clearance Survey	Name: Tom Ferries Qualification: Ecologist
Date of Pre-Clearance Survey	07/10/2023
Specific Pre-Clearance Survey Location (Line No./ Tower / Span No.)	L2 tower 729 access point
Scope Methodology	Desktop review of vegetation mapping for nominated area In field visual inspection by ecologists of the proposed access point
Work Package ID	OHTL Transmission Line (L2)

**Table 2 – Pre-Clearance Survey Details**

Infrastructure Surveyed				
Tower Footprint	<input type="checkbox"/>	Centreline	<input type="checkbox"/>	
Break and Winch Site	<input type="checkbox"/>	Parking Areas	<input type="checkbox"/>	
Access Track (existing)	<input type="checkbox"/>	Access Track (new)	<input type="checkbox"/>	
Disturbance Area B	<input type="checkbox"/>	Other	<input checked="" type="checkbox"/>	
Details of Other:	Tower 729 access			
Protected Matters				
Item	Presence Identified		Quantum to Clear (Ha)	Comments
	Yes	No		
White Box-Yellow Box-Blakely's Red Gum Grassy Woodland and Derived Native Grassland <sup>12</sup>	<input type="checkbox"/>	<input checked="" type="checkbox"/>		
Grey Box ( <i>Eucalyptus microcarpa</i> ) Grassy Woodlands and Derived Native Grasslands of South-eastern Australia <sup>12</sup>	<input type="checkbox"/>	<input checked="" type="checkbox"/>		
Weeping Myall Woodlands <sup>12</sup>	<input type="checkbox"/>	<input checked="" type="checkbox"/>		
Natural Grasslands of the Murray Valley Plains <sup>12</sup>	<input type="checkbox"/>	<input checked="" type="checkbox"/>		
Buloke Woodlands of the Riverina and Murray-Darling Depression Bioregions <sup>2</sup>	<input type="checkbox"/>	<input checked="" type="checkbox"/>		
Mallee Bird Community of the Murray Darling Depression Bioregion <sup>2</sup>	<input type="checkbox"/>	<input checked="" type="checkbox"/>		
Plains mallee box woodland of the Murray Darling Depression, Riverina and Naracoorte Coastal Plains bioregions <sup>2</sup>	<input type="checkbox"/>	<input checked="" type="checkbox"/>		
Seasonal Herbaceous Wetlands (Freshwater) of the Temperate Lowland Plains <sup>2</sup>	<input type="checkbox"/>	<input checked="" type="checkbox"/>		

Once printed this document becomes uncontrolled. Refer to Secure Energy Intranet for controlled copy

Habitat for A spear-grass ( <i>austrostipa metatoris</i> ) <sup>2</sup>	<input type="checkbox"/>	<input checked="" type="checkbox"/>		
Habitat for A spear-grass ( <i>austrostipa wakoolica</i> ) <sup>2</sup>	<input type="checkbox"/>	<input checked="" type="checkbox"/>		
Habitat for Mossgiel Daisy <sup>12</sup>	<input type="checkbox"/>	<input checked="" type="checkbox"/>		
Habitat for Sand-hill Spider Orchid <sup>2</sup>	<input type="checkbox"/>	<input checked="" type="checkbox"/>		
Habitat for A burr-daisy <sup>2</sup>	<input type="checkbox"/>	<input checked="" type="checkbox"/>		
Habitat for Winged Peppercross <sup>1</sup>	<input type="checkbox"/>	<input checked="" type="checkbox"/>		
Habitat for Chariot Wheels <sup>12</sup>	<input type="checkbox"/>	<input checked="" type="checkbox"/>		
Habitat for Slender Darling Pea <sup>12</sup>	<input type="checkbox"/>	<input checked="" type="checkbox"/>		
Habitat for Yellow Swainson-pea <sup>2</sup>	<input type="checkbox"/>	<input checked="" type="checkbox"/>		
Habitat for Plains Wanderer <sup>12</sup>	<input type="checkbox"/>	<input checked="" type="checkbox"/>		
Habitat for Regent Parrot (eastern subspecies) <sup>12</sup>	<input type="checkbox"/>	<input checked="" type="checkbox"/>		
Habitat for Superb Parrot <sup>12</sup>	<input type="checkbox"/>	<input checked="" type="checkbox"/>		

Notes:

- 1 Protected matter listed within the Notification of Approval EnergyConnect NSW – Eastern Section (EPBC 2020/8766)
- 2 Protected matter listed within the Revised Biodiversity Development Assessment Report (August 2022)

**Management measures required to avoid or minimise impacts to Protected Matters:**

- No additional mitigation measures required.
- Clearing works to be completed in accordance with the approved Biodiversity Management Plan.

**Hollow Bearing / Habitat Trees**

Habitat trees and habitat features identified & marked?	Yes <input type="checkbox"/>	No <input checked="" type="checkbox"/>	Comments:
GPS coordinates and habitat trees recorded?	Yes <input type="checkbox"/>	No <input checked="" type="checkbox"/>	Comments:
Nest boxes required?	Yes <input type="checkbox"/>	No <input checked="" type="checkbox"/>	Comments:
Fauna spotter required to be present during clearing activities?	Yes <input type="checkbox"/>	No <input checked="" type="checkbox"/>	Comments:



**Weeds**

Were any Weeds of National Significance or Priority Weeds identified?	Yes <input type="checkbox"/>	No <input checked="" type="checkbox"/>	Details:
---	------------------------------	--	----------

Once printed this document becomes uncontrolled. Refer to Secure Energy Intranet for controlled copy

Environmental Exclusion Zones			
Threatened Species Identified within Disturbance Area B?	Yes <input type="checkbox"/>	No <input checked="" type="checkbox"/>	Details:
Environmental exclusion zones required?	Yes <input type="checkbox"/>	No <input checked="" type="checkbox"/>	Details:
Unexpected Finds			
Were any Unexpected Finds identified?	Yes <input type="checkbox"/>	No <input checked="" type="checkbox"/>	Details:
If yes, has the Environmental Manager been notified?	Yes <input type="checkbox"/>	No <input checked="" type="checkbox"/>	Details:
Additional Comments			

**Table 3 – Pre-Clearance Approval**

Ecologist	
Pre-clearance Assessment Timeframe for Nominated Works	6 months
Name	Tom Ferries
Signature	
Date	07/10/23
SecureEnergy	
Name	Sarah Klocke
Position	Senior Environmental Advisor
Signature	
Date	23/10/2023

Once printed this document becomes uncontrolled. Refer to Secure Energy Intranet for controlled copy

**Table 1 - Information**

Item	Detail
Ecologist / Fauna Spotter(s) Completing Pre-Clearance Survey	Name: Tom Ferries Qualification: Ecologist
Date of Pre-Clearance Survey	07/10/2023
Specific Pre-Clearance Survey Location (Line No./ Tower / Span No.)	L2 tower 730 access point
Scope Methodology	Desktop review of vegetation mapping for nominated area In field visual inspection by ecologists of the proposed access point
Work Package ID	OHTL Transmission Line (L2)

**Table 2 – Pre-Clearance Survey Details**

Infrastructure Surveyed				
Tower Footprint	<input type="checkbox"/>	Centreline	<input type="checkbox"/>	
Break and Winch Site	<input type="checkbox"/>	Parking Areas	<input type="checkbox"/>	
Access Track (existing)	<input type="checkbox"/>	Access Track (new)	<input type="checkbox"/>	
Disturbance Area B	<input type="checkbox"/>	Other	<input checked="" type="checkbox"/>	
Details of Other:	Tower 730 access			
Protected Matters				
Item	Presence Identified		Quantum to Clear (Ha)	Comments
	Yes	No		
White Box-Yellow Box-Blakely's Red Gum Grassy Woodland and Derived Native Grassland <sup>12</sup>	<input type="checkbox"/>	<input checked="" type="checkbox"/>		
Grey Box ( <i>Eucalyptus microcarpa</i> ) Grassy Woodlands and Derived Native Grasslands of South-eastern Australia <sup>12</sup>	<input type="checkbox"/>	<input checked="" type="checkbox"/>		
Weeping Myall Woodlands <sup>12</sup>	<input type="checkbox"/>	<input checked="" type="checkbox"/>		
Natural Grasslands of the Murray Valley Plains <sup>12</sup>	<input type="checkbox"/>	<input checked="" type="checkbox"/>		
Buloke Woodlands of the Riverina and Murray-Darling Depression Bioregions <sup>2</sup>	<input type="checkbox"/>	<input checked="" type="checkbox"/>		
Mallee Bird Community of the Murray Darling Depression Bioregion <sup>2</sup>	<input type="checkbox"/>	<input checked="" type="checkbox"/>		
Plains mallee box woodland of the Murray Darling Depression, Riverina and Naracoorte Coastal Plains bioregions <sup>2</sup>	<input type="checkbox"/>	<input checked="" type="checkbox"/>		
Seasonal Herbaceous Wetlands (Freshwater) of the Temperate Lowland Plains <sup>2</sup>	<input type="checkbox"/>	<input checked="" type="checkbox"/>		

Once printed this document becomes uncontrolled. Refer to Secure Energy Intranet for controlled copy

Habitat for A spear-grass ( <i>austrostipa metatoris</i> ) <sup>2</sup>	<input type="checkbox"/>	<input checked="" type="checkbox"/>		
Habitat for A spear-grass ( <i>austrostipa wakoolica</i> ) <sup>2</sup>	<input type="checkbox"/>	<input checked="" type="checkbox"/>		
Habitat for Mossgiel Daisy <sup>12</sup>	<input type="checkbox"/>	<input checked="" type="checkbox"/>		
Habitat for Sand-hill Spider Orchid <sup>2</sup>	<input type="checkbox"/>	<input checked="" type="checkbox"/>		
Habitat for A burr-daisy <sup>2</sup>	<input type="checkbox"/>	<input checked="" type="checkbox"/>		
Habitat for Winged Peppercross <sup>1</sup>	<input type="checkbox"/>	<input checked="" type="checkbox"/>		
Habitat for Chariot Wheels <sup>12</sup>	<input type="checkbox"/>	<input checked="" type="checkbox"/>		
Habitat for Slender Darling Pea <sup>12</sup>	<input type="checkbox"/>	<input checked="" type="checkbox"/>		
Habitat for Yellow Swainson-pea <sup>2</sup>	<input type="checkbox"/>	<input checked="" type="checkbox"/>		
Habitat for Plains Wanderer <sup>12</sup>	<input type="checkbox"/>	<input checked="" type="checkbox"/>		
Habitat for Regent Parrot (eastern subspecies) <sup>12</sup>	<input type="checkbox"/>	<input checked="" type="checkbox"/>		
Habitat for Superb Parrot <sup>12</sup>	<input type="checkbox"/>	<input checked="" type="checkbox"/>		

Notes:

- 1 Protected matter listed within the Notification of Approval EnergyConnect NSW – Eastern Section (EPBC 2020/8766)
- 2 Protected matter listed within the Revised Biodiversity Development Assessment Report (August 2022)

**Management measures required to avoid or minimise impacts to Protected Matters:**

- No additional mitigation measures required.
- Clearing works to be completed in accordance with the approved Biodiversity Management Plan.

**Hollow Bearing / Habitat Trees**

Habitat trees and habitat features identified & marked?	Yes <input type="checkbox"/>	No <input checked="" type="checkbox"/>	Comments:
GPS coordinates and habitat trees recorded?	Yes <input type="checkbox"/>	No <input checked="" type="checkbox"/>	Comments:
Nest boxes required?	Yes <input type="checkbox"/>	No <input checked="" type="checkbox"/>	Comments:
Fauna spotter required to be present during clearing activities?	Yes <input type="checkbox"/>	No <input checked="" type="checkbox"/>	Comments:



**Weeds**

Were any Weeds of National Significance or Priority Weeds identified?	Yes <input type="checkbox"/>	No <input checked="" type="checkbox"/>	Details:
---	------------------------------	--	----------

Once printed this document becomes uncontrolled. Refer to Secure Energy Intranet for controlled copy

Environmental Exclusion Zones			
Threatened Species Identified within Disturbance Area B?	Yes <input type="checkbox"/>	No <input checked="" type="checkbox"/>	Details:
Environmental exclusion zones required?	Yes <input type="checkbox"/>	No <input checked="" type="checkbox"/>	Details:
Unexpected Finds			
Were any Unexpected Finds identified?	Yes <input type="checkbox"/>	No <input checked="" type="checkbox"/>	Details:
If yes, has the Environmental Manager been notified?	Yes <input type="checkbox"/>	No <input checked="" type="checkbox"/>	Details:
Additional Comments			

**Table 3 – Pre-Clearance Approval**

Ecologist	
Pre-clearance Assessment Timeframe for Nominated Works	6 months
Name	Tom Ferries
Signature	
Date	07/10/23
SecureEnergy	
Name	Sarah Klocke
Position	Senior Environmental Advisor
Signature	
Date	23/10/2023

Once printed this document becomes uncontrolled. Refer to Secure Energy Intranet for controlled copy