

Table 1 - Information

| Item | Detail |
|--|--|
| Ecologist / Fauna Spotter(s) Completing Pre-Clearance Survey | Name: Andrew Taylor and Estelle Kayler-Thomson Qualification: Ecologists |
| Date of Pre-Clearance Survey | 02-05-2023 |
| Specific Pre-Clearance Survey Location (Line No./ Tower / Span No.) | L5 Tower 9 |
| Scope Methodology | Desktop review of vegetation mapping for nominated area In field visual inspection by ecologists of the proposed tower location |
| Work Package ID | Access Tracks (L5) |

Table 2 – Pre-Clearance Survey Details

| Infrastructure Surveyed | | | | |
|---|-------------------------------------|-------------------------------------|--------------------------|----------|
| Tower Footprint | <input checked="" type="checkbox"/> | Centreline | <input type="checkbox"/> | |
| Break and Winch Site | <input type="checkbox"/> | Parking Areas | <input type="checkbox"/> | |
| Access Track (existing) | <input type="checkbox"/> | Access Track (new) | <input type="checkbox"/> | |
| Disturbance Area B | <input type="checkbox"/> | Other | <input type="checkbox"/> | |
| Details of Other: | | | | |
| Protected Matters | | | | |
| Item | Presence Identified | | Quantum to Clear (Ha) | Comments |
| | Yes | No | | |
| White Box-Yellow Box-Blakely's Red Gum Grassy Woodland and Derived Native Grassland ¹² | <input type="checkbox"/> | <input checked="" type="checkbox"/> | | |
| Grey Box (<i>Eucalyptus microcarpa</i>) Grassy Woodlands and Derived Native Grasslands of South-eastern Australia ¹² | <input type="checkbox"/> | <input checked="" type="checkbox"/> | | |
| Weeping Myall Woodlands ¹² | <input type="checkbox"/> | <input checked="" type="checkbox"/> | | |
| Natural Grasslands of the Murray Valley Plains ¹² | <input type="checkbox"/> | <input checked="" type="checkbox"/> | | |
| Buloke Woodlands of the Riverina and Murray-Darling Depression Bioregions ² | <input type="checkbox"/> | <input checked="" type="checkbox"/> | | |
| Mallee Bird Community of the Murray Darling Depression Bioregion ² | <input type="checkbox"/> | <input checked="" type="checkbox"/> | | |
| Plains mallee box woodland of the Murray Darling Depression, Riverina and Naracoorte Coastal Plains bioregions ² | <input type="checkbox"/> | <input checked="" type="checkbox"/> | | |
| Seasonal Herbaceous Wetlands (Freshwater) of the Temperate Lowland Plains ² | <input type="checkbox"/> | <input checked="" type="checkbox"/> | | |

Once printed this document becomes uncontrolled. Refer to Secure Energy Intranet for controlled copy

| | | | | |
|---|--------------------------|-------------------------------------|--|--|
| Habitat for A spear-grass (<i>austrostipa metatoris</i>) ² | <input type="checkbox"/> | <input checked="" type="checkbox"/> | | |
| Habitat for A spear-grass (<i>austrostipa wakoolica</i>) ² | <input type="checkbox"/> | <input checked="" type="checkbox"/> | | |
| Habitat for Mossgiel Daisy ¹² | <input type="checkbox"/> | <input checked="" type="checkbox"/> | | |
| Habitat for Sand-hill Spider Orchid ² | <input type="checkbox"/> | <input checked="" type="checkbox"/> | | |
| Habitat for A burr-daisy ² | <input type="checkbox"/> | <input checked="" type="checkbox"/> | | |
| Habitat for Winged Peppercross ¹ | <input type="checkbox"/> | <input checked="" type="checkbox"/> | | |
| Habitat for Chariot Wheels ¹² | <input type="checkbox"/> | <input checked="" type="checkbox"/> | | |
| Habitat for Slender Darling Pea ¹² | <input type="checkbox"/> | <input checked="" type="checkbox"/> | | |
| Habitat for Yellow Swainson-pea ² | <input type="checkbox"/> | <input checked="" type="checkbox"/> | | |
| Habitat for Plains Wanderer ¹² | <input type="checkbox"/> | <input checked="" type="checkbox"/> | | |
| Habitat for Regent Parrot (eastern subspecies) ¹² | <input type="checkbox"/> | <input checked="" type="checkbox"/> | | |
| Habitat for Superb Parrot ¹² | <input type="checkbox"/> | <input checked="" type="checkbox"/> | | |

Notes:

- 1 Protected matter listed within the Notification of Approval EnergyConnect NSW – Eastern Section (EPBC 2020/8766)
- 2 Protected matter listed within the Revised Biodiversity Development Assessment Report (August 2022)

Management measures required to avoid or minimise impacts to Protected Matters:

- No mitigation measures required. Clearing works to be completed in accordance with the approved Biodiversity Management Plan.

Hollow Bearing / Habitat Trees

| | | | |
|--|---|-----------------------------|---------------------------------|
| Habitat trees and habitat features identified & marked? | Yes <input checked="" type="checkbox"/> | No <input type="checkbox"/> | Comments: Habitat identified |
| GPS coordinates and habitat trees recorded? | Yes <input checked="" type="checkbox"/> | No <input type="checkbox"/> | Comments: Waypoint ID 16 and 17 |
| Nest boxes required? | Yes <input checked="" type="checkbox"/> | No <input type="checkbox"/> | Comments: |
| Fauna spotter required to be present during clearing activities? | Yes <input checked="" type="checkbox"/> | No <input type="checkbox"/> | Comments: |

Weeds

| | | | |
|---|------------------------------|--|----------|
| Were any Weeds of National Significance or Priority Weeds identified? | Yes <input type="checkbox"/> | No <input checked="" type="checkbox"/> | Details: |
|---|------------------------------|--|----------|

Once printed this document becomes uncontrolled. Refer to Secure Energy Intranet for controlled copy

| Environmental Exclusion Zones | | | |
|--|------------------------------|--|----------|
| Threatened Species Identified within Disturbance Area B? | Yes <input type="checkbox"/> | No <input checked="" type="checkbox"/> | Details: |
| Environmental exclusion zones required? | Yes <input type="checkbox"/> | No <input checked="" type="checkbox"/> | Details: |
| Unexpected Finds | | | |
| Were any Unexpected Finds identified? | Yes <input type="checkbox"/> | No <input checked="" type="checkbox"/> | Details: |
| If yes, has the Environmental Manager been notified? | Yes <input type="checkbox"/> | No <input checked="" type="checkbox"/> | Details: |
| Additional Comments | | | |
| <ul style="list-style-type: none"> - Weeds to be managed in accordance with the Biosecurity Management Plan. - Ecologist to be present during clearing activities. - Galah and Sulphur-crested Cockatoo observed and active in Yellow Box eucalyptus (Waypoint ID 16). - Additional weeds: <i>Dock</i> sp. and Patterson's Curse (<i>Echium plantagineum</i>). | | | |

Table 3 – Pre-Clearance Approval

| Ecologist | |
|--|---|
| Pre-clearance Assessment Timeframe for Nominated Works | 3 months |
| Name | Estelle Kayler-Thomson |
| Signature |  |
| Date | 26-07-2023 |
| SecureEnergy | |
| Name | Glenn Hayden |
| Position | Senior Environmental Advisor |
| Signature |  |
| Date | 28/07/2023 |

Once printed this document becomes uncontrolled. Refer to Secure Energy Intranet for controlled copy

Table 1 - Information

| Item | Detail |
|--|--|
| Ecologist / Fauna Spotter(s) Completing Pre-Clearance Survey | Name: Andrew Taylor and Estelle Kayler-Thomson Qualification: Ecologists |
| Date of Pre-Clearance Survey | 02-05-2023 |
| Specific Pre-Clearance Survey Location (Line No./ Tower / Span No.) | L5 Tower 10 |
| Scope Methodology | Desktop review of vegetation mapping for nominated area In field visual inspection by ecologists of the proposed tower location |
| Work Package ID | Access Tracks (L5) |

Table 2 – Pre-Clearance Survey Details

| Infrastructure Surveyed | | | | |
|---|-------------------------------------|-------------------------------------|--------------------------|----------|
| Tower Footprint | <input checked="" type="checkbox"/> | Centreline | <input type="checkbox"/> | |
| Break and Winch Site | <input type="checkbox"/> | Parking Areas | <input type="checkbox"/> | |
| Access Track (existing) | <input type="checkbox"/> | Access Track (new) | <input type="checkbox"/> | |
| Disturbance Area B | <input type="checkbox"/> | Other | <input type="checkbox"/> | |
| Details of Other: | | | | |
| Protected Matters | | | | |
| Item | Presence Identified | | Quantum to Clear (Ha) | Comments |
| | Yes | No | | |
| White Box-Yellow Box-Blakely's Red Gum Grassy Woodland and Derived Native Grassland ¹² | <input type="checkbox"/> | <input checked="" type="checkbox"/> | | |
| Grey Box (<i>Eucalyptus microcarpa</i>) Grassy Woodlands and Derived Native Grasslands of South-eastern Australia ¹² | <input type="checkbox"/> | <input checked="" type="checkbox"/> | | |
| Weeping Myall Woodlands ¹² | <input type="checkbox"/> | <input checked="" type="checkbox"/> | | |
| Natural Grasslands of the Murray Valley Plains ¹² | <input type="checkbox"/> | <input checked="" type="checkbox"/> | | |
| Buloke Woodlands of the Riverina and Murray-Darling Depression Bioregions ² | <input type="checkbox"/> | <input checked="" type="checkbox"/> | | |
| Mallee Bird Community of the Murray Darling Depression Bioregion ² | <input type="checkbox"/> | <input checked="" type="checkbox"/> | | |
| Plains mallee box woodland of the Murray Darling Depression, Riverina and Naracoorte Coastal Plains bioregions ² | <input type="checkbox"/> | <input checked="" type="checkbox"/> | | |
| Seasonal Herbaceous Wetlands (Freshwater) of the Temperate Lowland Plains ² | <input type="checkbox"/> | <input checked="" type="checkbox"/> | | |

Once printed this document becomes uncontrolled. Refer to Secure Energy Intranet for controlled copy

| | | | | |
|---|--------------------------|-------------------------------------|--|--|
| Habitat for A spear-grass (<i>austrostipa metatoris</i>) ² | <input type="checkbox"/> | <input checked="" type="checkbox"/> | | |
| Habitat for A spear-grass (<i>austrostipa wakoolica</i>) ² | <input type="checkbox"/> | <input checked="" type="checkbox"/> | | |
| Habitat for Mossgiel Daisy ¹² | <input type="checkbox"/> | <input checked="" type="checkbox"/> | | |
| Habitat for Sand-hill Spider Orchid ² | <input type="checkbox"/> | <input checked="" type="checkbox"/> | | |
| Habitat for A burr-daisy ² | <input type="checkbox"/> | <input checked="" type="checkbox"/> | | |
| Habitat for Winged Peppercross ¹ | <input type="checkbox"/> | <input checked="" type="checkbox"/> | | |
| Habitat for Chariot Wheels ¹² | <input type="checkbox"/> | <input checked="" type="checkbox"/> | | |
| Habitat for Slender Darling Pea ¹² | <input type="checkbox"/> | <input checked="" type="checkbox"/> | | |
| Habitat for Yellow Swainson-pea ² | <input type="checkbox"/> | <input checked="" type="checkbox"/> | | |
| Habitat for Plains Wanderer ¹² | <input type="checkbox"/> | <input checked="" type="checkbox"/> | | |
| Habitat for Regent Parrot (eastern subspecies) ¹² | <input type="checkbox"/> | <input checked="" type="checkbox"/> | | |
| Habitat for Superb Parrot ¹² | <input type="checkbox"/> | <input checked="" type="checkbox"/> | | |

Notes:

- 1 Protected matter listed within the Notification of Approval EnergyConnect NSW – Eastern Section (EPBC 2020/8766)
- 2 Protected matter listed within the Revised Biodiversity Development Assessment Report (August 2022)

Management measures required to avoid or minimise impacts to Protected Matters:

- No additional mitigation measures required. Clearing works to be completed in accordance with the approved Biodiversity Management Plan.

Hollow Bearing / Habitat Trees

| | | | |
|--|---|-----------------------------|------------------------------------|
| Habitat trees and habitat features identified & marked? | Yes <input checked="" type="checkbox"/> | No <input type="checkbox"/> | Comments: Fauna habitat identified |
| GPS coordinates and habitat trees recorded? | Yes <input checked="" type="checkbox"/> | No <input type="checkbox"/> | Comments: Waypoints 14 & 15 |
| Nest boxes required? | Yes <input checked="" type="checkbox"/> | No <input type="checkbox"/> | Comments: |
| Fauna spotter required to be present during clearing activities? | Yes <input checked="" type="checkbox"/> | No <input type="checkbox"/> | Comments: |

Weeds

| | | | |
|---|------------------------------|--|----------|
| Were any Weeds of National Significance or Priority Weeds identified? | Yes <input type="checkbox"/> | No <input checked="" type="checkbox"/> | Details: |
|---|------------------------------|--|----------|

Once printed this document becomes uncontrolled. Refer to Secure Energy Intranet for controlled copy

| Environmental Exclusion Zones | | | |
|--|------------------------------|--|----------|
| Threatened Species Identified within Disturbance Area B? | Yes <input type="checkbox"/> | No <input checked="" type="checkbox"/> | Details: |
| Environmental exclusion zones required? | Yes <input type="checkbox"/> | No <input checked="" type="checkbox"/> | Details: |
| Unexpected Finds | | | |
| Were any Unexpected Finds identified? | Yes <input type="checkbox"/> | No <input checked="" type="checkbox"/> | Details: |
| If yes, has the Environmental Manager been notified? | Yes <input type="checkbox"/> | No <input checked="" type="checkbox"/> | Details: |
| Additional Comments | | | |
| <ul style="list-style-type: none"> No additional mitigation measures required. Clearing works to be completed in accordance with the approved Biodiversity Management Plan. Ecologist to be present during clearing activities. Weeds to be managed in accordance with approved Biosecurity Management plan. Additional Weeds: Black Nightshade (<i>Solanum nigrum</i>), Patterson’s Curse (<i>Echium plantagineum</i>), and Spear Thistle (<i>Cirsium vulgare</i>). | | | |

Table 3 – Pre-Clearance Approval

| Ecologist | |
|--|---|
| Pre-clearance Assessment Timeframe for Nominated Works | 3 months |
| Name | Andrew Taylor |
| Signature |  |
| Date | 26-07-2023 |
| SecureEnergy | |
| Name | Glenn Hayden |
| Position | Senior Environmental Advisor |
| Signature |  |
| Date | 28/07/2023 |

Once printed this document becomes uncontrolled. Refer to Secure Energy Intranet for controlled copy

Table 1 - Information

| Item | Detail |
|--|--|
| Ecologist / Fauna Spotter(s) Completing Pre-Clearance Survey | Name: Andrew Taylor and Estelle Kayler-Thomson Qualification: Ecologists |
| Date of Pre-Clearance Survey | 02/05/2023 |
| Specific Pre-Clearance Survey Location (Line No./ Tower / Span No.) | L5 Tower 11 |
| Scope Methodology | Desktop review of vegetation mapping for nominated area In field visual inspection by ecologists of the proposed tower location |
| Work Package ID | Access Tracks (L5) |

Table 2 – Pre-Clearance Survey Details

| Infrastructure Surveyed | | | | |
|---|-------------------------------------|-------------------------------------|--------------------------|----------|
| Tower Footprint | <input checked="" type="checkbox"/> | Centreline | <input type="checkbox"/> | |
| Break and Winch Site | <input type="checkbox"/> | Parking Areas | <input type="checkbox"/> | |
| Access Track (existing) | <input type="checkbox"/> | Access Track (new) | <input type="checkbox"/> | |
| Disturbance Area B | <input type="checkbox"/> | Other | <input type="checkbox"/> | |
| Details of Other: | | | | |
| Protected Matters | | | | |
| Item | Presence Identified | | Quantum to Clear (Ha) | Comments |
| | Yes | No | | |
| White Box-Yellow Box-Blakely's Red Gum Grassy Woodland and Derived Native Grassland ¹² | <input type="checkbox"/> | <input checked="" type="checkbox"/> | | |
| Grey Box (<i>Eucalyptus microcarpa</i>) Grassy Woodlands and Derived Native Grasslands of South-eastern Australia ¹² | <input type="checkbox"/> | <input checked="" type="checkbox"/> | | |
| Weeping Myall Woodlands ¹² | <input type="checkbox"/> | <input checked="" type="checkbox"/> | | |
| Natural Grasslands of the Murray Valley Plains ¹² | <input type="checkbox"/> | <input checked="" type="checkbox"/> | | |
| Buloke Woodlands of the Riverina and Murray-Darling Depression Bioregions ² | <input type="checkbox"/> | <input checked="" type="checkbox"/> | | |
| Mallee Bird Community of the Murray Darling Depression Bioregion ² | <input type="checkbox"/> | <input checked="" type="checkbox"/> | | |
| Plains mallee box woodland of the Murray Darling Depression, Riverina and Naracoorte Coastal Plains bioregions ² | <input type="checkbox"/> | <input checked="" type="checkbox"/> | | |
| Seasonal Herbaceous Wetlands (Freshwater) of the Temperate Lowland Plains ² | <input type="checkbox"/> | <input checked="" type="checkbox"/> | | |

Once printed this document becomes uncontrolled. Refer to Secure Energy Intranet for controlled copy

| | | | | |
|---|--------------------------|-------------------------------------|--|--|
| Habitat for A spear-grass (<i>austrostipa metatoris</i>) ² | <input type="checkbox"/> | <input checked="" type="checkbox"/> | | |
| Habitat for A spear-grass (<i>austrostipa wakoolica</i>) ² | <input type="checkbox"/> | <input checked="" type="checkbox"/> | | |
| Habitat for Mossgiel Daisy ¹² | <input type="checkbox"/> | <input checked="" type="checkbox"/> | | |
| Habitat for Sand-hill Spider Orchid ² | <input type="checkbox"/> | <input checked="" type="checkbox"/> | | |
| Habitat for A burr-daisy ² | <input type="checkbox"/> | <input checked="" type="checkbox"/> | | |
| Habitat for Winged Peppercross ¹ | <input type="checkbox"/> | <input checked="" type="checkbox"/> | | |
| Habitat for Chariot Wheels ¹² | <input type="checkbox"/> | <input checked="" type="checkbox"/> | | |
| Habitat for Slender Darling Pea ¹² | <input type="checkbox"/> | <input checked="" type="checkbox"/> | | |
| Habitat for Yellow Swainson-pea ² | <input type="checkbox"/> | <input checked="" type="checkbox"/> | | |
| Habitat for Plains Wanderer ¹² | <input type="checkbox"/> | <input checked="" type="checkbox"/> | | |
| Habitat for Regent Parrot (eastern subspecies) ¹² | <input type="checkbox"/> | <input checked="" type="checkbox"/> | | |
| Habitat for Superb Parrot ¹² | <input type="checkbox"/> | <input checked="" type="checkbox"/> | | |

Notes:

- 1 Protected matter listed within the Notification of Approval EnergyConnect NSW – Eastern Section (EPBC 2020/8766)
- 2 Protected matter listed within the Revised Biodiversity Development Assessment Report (August 2022)

Management measures required to avoid or minimise impacts to Protected Matters:

- No additional mitigation measures required. Clearing works to be completed in accordance with approved Biodiversity Management Plan.

Hollow Bearing / Habitat Trees

| | | | |
|--|------------------------------|--|-----------|
| Habitat trees and habitat features identified & marked? | Yes <input type="checkbox"/> | No <input checked="" type="checkbox"/> | Comments: |
| GPS coordinates and habitat trees recorded? | Yes <input type="checkbox"/> | No <input checked="" type="checkbox"/> | Comments: |
| Nest boxes required? | Yes <input type="checkbox"/> | No <input checked="" type="checkbox"/> | Comments: |
| Fauna spotter required to be present during clearing activities? | Yes <input type="checkbox"/> | No <input checked="" type="checkbox"/> | Comments: |

Weeds

| | | | |
|---|------------------------------|--|----------|
| Were any Weeds of National Significance or Priority Weeds identified? | Yes <input type="checkbox"/> | No <input checked="" type="checkbox"/> | Details: |
|---|------------------------------|--|----------|

Once printed this document becomes uncontrolled. Refer to Secure Energy Intranet for controlled copy

| Environmental Exclusion Zones | | | |
|---|------------------------------|--|----------|
| Threatened Species Identified within Disturbance Area B? | Yes <input type="checkbox"/> | No <input checked="" type="checkbox"/> | Details: |
| Environmental exclusion zones required? | Yes <input type="checkbox"/> | No <input checked="" type="checkbox"/> | Details: |
| Unexpected Finds | | | |
| Were any Unexpected Finds identified? | Yes <input type="checkbox"/> | No <input checked="" type="checkbox"/> | Details: |
| If yes, has the Environmental Manager been notified? | Yes <input type="checkbox"/> | No <input checked="" type="checkbox"/> | Details: |
| Additional Comments | | | |
| <ul style="list-style-type: none"> Weeds to be managed as per the Biodiversity Management Plan. Ecologist not required for clearing activities. Additional weeds: Bathurst Burr (<i>Xanthium spinosum</i>) and Patterson's Curse (<i>Echium plantagineum</i>). | | | |

Table 3 – Pre-Clearance Approval

| Ecologist | |
|--|---|
| Pre-clearance Assessment Timeframe for Nominated Works | 3 months |
| Name | Estelle Kayler-Thomson |
| Signature |  |
| Date | 26-07-2023 |
| SecureEnergy | |
| Name | Glenn Hayden |
| Position | Senior Environmental Advisor |
| Signature |  |
| Date | 28/07/2023 |

Once printed this document becomes uncontrolled. Refer to Secure Energy Intranet for controlled copy

Table 1 - Information

| Item | Detail |
|--|--|
| Ecologist / Fauna Spotter(s) Completing Pre-Clearance Survey | Name: Scott Rolph and Willem Magney Qualification: Ecologists |
| Date of Pre-Clearance Survey | 30/06/2023 |
| Specific Pre-Clearance Survey Location (Line No./ Tower / Span No.) | L5 Tower 13 |
| Scope Methodology | Desktop review of vegetation mapping for nominated area In field visual inspection by ecologists of the proposed tower location |
| Work Package ID | Tower Footprints (L5) |

Table 2 – Pre-Clearance Survey Details

| Infrastructure Surveyed | | | | |
|---|-------------------------------------|-------------------------------------|--------------------------|----------|
| Tower Footprint | <input checked="" type="checkbox"/> | Centreline | <input type="checkbox"/> | |
| Break and Winch Site | <input type="checkbox"/> | Parking Areas | <input type="checkbox"/> | |
| Access Track (existing) | <input type="checkbox"/> | Access Track (new) | <input type="checkbox"/> | |
| Disturbance Area B | <input type="checkbox"/> | Other | <input type="checkbox"/> | |
| Details of Other: | | | | |
| Protected Matters | | | | |
| Item | Presence Identified | | Quantum to Clear (Ha) | Comments |
| | Yes | No | | |
| White Box-Yellow Box-Blakely's Red Gum Grassy Woodland and Derived Native Grassland ¹² | <input type="checkbox"/> | <input checked="" type="checkbox"/> | | |
| Grey Box (<i>Eucalyptus microcarpa</i>) Grassy Woodlands and Derived Native Grasslands of South-eastern Australia ¹² | <input type="checkbox"/> | <input checked="" type="checkbox"/> | | |
| Weeping Myall Woodlands ¹² | <input type="checkbox"/> | <input checked="" type="checkbox"/> | | |
| Natural Grasslands of the Murray Valley Plains ¹² | <input type="checkbox"/> | <input checked="" type="checkbox"/> | | |
| Buloke Woodlands of the Riverina and Murray-Darling Depression Bioregions ² | <input type="checkbox"/> | <input checked="" type="checkbox"/> | | |
| Mallee Bird Community of the Murray Darling Depression Bioregion ² | <input type="checkbox"/> | <input checked="" type="checkbox"/> | | |
| Plains mallee box woodland of the Murray Darling Depression, Riverina and Naracoorte Coastal Plains bioregions ² | <input type="checkbox"/> | <input checked="" type="checkbox"/> | | |
| Seasonal Herbaceous Wetlands (Freshwater) of the Temperate Lowland Plains ² | <input type="checkbox"/> | <input checked="" type="checkbox"/> | | |

Once printed this document becomes uncontrolled. Refer to Secure Energy Intranet for controlled copy

| | | | | |
|---|--------------------------|-------------------------------------|--|--|
| Habitat for A spear-grass (<i>austrostipa metatoris</i>) ² | <input type="checkbox"/> | <input checked="" type="checkbox"/> | | |
| Habitat for A spear-grass (<i>austrostipa wakoolica</i>) ² | <input type="checkbox"/> | <input checked="" type="checkbox"/> | | |
| Habitat for Mossgiel Daisy ¹² | <input type="checkbox"/> | <input checked="" type="checkbox"/> | | |
| Habitat for Sand-hill Spider Orchid ² | <input type="checkbox"/> | <input checked="" type="checkbox"/> | | |
| Habitat for A burr-daisy ² | <input type="checkbox"/> | <input checked="" type="checkbox"/> | | |
| Habitat for Winged Peppercross ¹ | <input type="checkbox"/> | <input checked="" type="checkbox"/> | | |
| Habitat for Chariot Wheels ¹² | <input type="checkbox"/> | <input checked="" type="checkbox"/> | | |
| Habitat for Slender Darling Pea ¹² | <input type="checkbox"/> | <input checked="" type="checkbox"/> | | |
| Habitat for Yellow Swainson-pea ² | <input type="checkbox"/> | <input checked="" type="checkbox"/> | | |
| Habitat for Plains Wanderer ¹² | <input type="checkbox"/> | <input checked="" type="checkbox"/> | | |
| Habitat for Regent Parrot (eastern subspecies) ¹² | <input type="checkbox"/> | <input checked="" type="checkbox"/> | | |
| Habitat for Superb Parrot ¹² | <input type="checkbox"/> | <input checked="" type="checkbox"/> | | |

Notes:

- 1 Protected matter listed within the Notification of Approval EnergyConnect NSW – Eastern Section (EPBC 2020/8766)
- 2 Protected matter listed within the Revised Biodiversity Development Assessment Report (August 2022)

Management measures required to avoid or minimise impacts to Protected Matters:

- No additional mitigation measures required. Clearing works to be completed in accordance with the approved Biodiversity Management Plan.

Hollow Bearing / Habitat Trees

| | | | |
|--|------------------------------|--|-----------|
| Habitat trees and habitat features identified & marked? | Yes <input type="checkbox"/> | No <input checked="" type="checkbox"/> | Comments: |
| GPS coordinates and habitat trees recorded? | Yes <input type="checkbox"/> | No <input checked="" type="checkbox"/> | Comments: |
| Nest boxes required? | Yes <input type="checkbox"/> | No <input checked="" type="checkbox"/> | Comments: |
| Fauna spotter required to be present during clearing activities? | Yes <input type="checkbox"/> | No <input checked="" type="checkbox"/> | Comments: |

Weeds

| | | | |
|---|------------------------------|--|----------|
| Were any Weeds of National Significance or Priority Weeds identified? | Yes <input type="checkbox"/> | No <input checked="" type="checkbox"/> | Details: |
|---|------------------------------|--|----------|

Environmental Exclusion Zones

Once printed this document becomes uncontrolled. Refer to Secure Energy Intranet for controlled copy

| | | | |
|--|------------------------------|--|----------|
| Threatened Species Identified within Disturbance Area B? | Yes <input type="checkbox"/> | No <input checked="" type="checkbox"/> | Details: |
| Environmental exclusion zones required? | Yes <input type="checkbox"/> | No <input checked="" type="checkbox"/> | Details: |
| Unexpected Finds | | | |
| Were any Unexpected Finds identified? | Yes <input type="checkbox"/> | No <input checked="" type="checkbox"/> | Details: |
| If yes, has the Environmental Manager been notified? | Yes <input type="checkbox"/> | No <input checked="" type="checkbox"/> | Details: |
| Additional Comments | | | |
| <ul style="list-style-type: none"> - Ecologist not required during clearing activities. - Weeds to be managed in accordance with approved Biosecurity Management Plan. - Additional weed species: Paspalum (<i>Paspalum dilatatum</i>), Black Nightshade (<i>Solanum nigrum</i>). | | | |

Table 3 – Pre-Clearance Approval

| | |
|--|---|
| Ecologist | |
| Pre-clearance Assessment Timeframe for Nominated Works | 3 months |
| Name | Scott Rolph and Willem Magney |
| Signature |  |
| Date | 30/06/2023 |
| SecureEnergy | |
| Name | Glenn Hayden |
| Position | Senior Environmental Advisor |
| Signature |  |
| Date | 30/07/2023 |

Once printed this document becomes uncontrolled. Refer to Secure Energy Intranet for controlled copy

Table 1 - Information

| Item | Detail |
|--|--|
| Ecologist / Fauna Spotter(s) Completing Pre-Clearance Survey | Name: Shannon Langford & Lochlan Jones Qualification: Ecologists |
| Date of Pre-Clearance Survey | 30/06/2023 |
| Specific Pre-Clearance Survey Location (Line No./ Tower / Span No.) | L5 Tower 014 |
| Scope Methodology | Desktop review of vegetation mapping for nominated area In field visual inspection by ecologists of the proposed tower location |
| Work Package ID | Tower Footprints (L5) |

Table 2 – Pre-Clearance Survey Details

| Infrastructure Surveyed | | | | |
|---|-------------------------------------|-------------------------------------|-------------------------------------|----------|
| Tower Footprint | <input checked="" type="checkbox"/> | Centreline | <input type="checkbox"/> | |
| Break and Winch Site | <input type="checkbox"/> | Parking Areas | <input type="checkbox"/> | |
| Access Track (existing) | <input type="checkbox"/> | Access Track (new) | <input type="checkbox"/> | |
| Disturbance Area B | <input type="checkbox"/> | Other | <input checked="" type="checkbox"/> | |
| Details of Other: | | | | |
| Protected Matters | | | | |
| Item | Presence Identified | | Quantum to Clear (Ha) | Comments |
| | Yes | No | | |
| White Box-Yellow Box-Blakely's Red Gum Grassy Woodland and Derived Native Grassland ¹² | <input type="checkbox"/> | <input checked="" type="checkbox"/> | | |
| Grey Box (<i>Eucalyptus microcarpa</i>) Grassy Woodlands and Derived Native Grasslands of South-eastern Australia ¹² | <input type="checkbox"/> | <input checked="" type="checkbox"/> | | |
| Weeping Myall Woodlands ¹² | <input type="checkbox"/> | <input checked="" type="checkbox"/> | | |
| Natural Grasslands of the Murray Valley Plains ¹² | <input type="checkbox"/> | <input checked="" type="checkbox"/> | | |
| Buloke Woodlands of the Riverina and Murray-Darling Depression Bioregions ² | <input type="checkbox"/> | <input checked="" type="checkbox"/> | | |
| Mallee Bird Community of the Murray Darling Depression Bioregion ² | <input type="checkbox"/> | <input checked="" type="checkbox"/> | | |
| Plains mallee box woodland of the Murray Darling Depression, Riverina and Naracoorte Coastal Plains bioregions ² | <input type="checkbox"/> | <input checked="" type="checkbox"/> | | |
| Seasonal Herbaceous Wetlands (Freshwater) of the Temperate Lowland Plains ² | <input type="checkbox"/> | <input checked="" type="checkbox"/> | | |
| Habitat for A spear-grass (<i>austrostipa metatoris</i>) ² | <input type="checkbox"/> | <input checked="" type="checkbox"/> | | |

Once printed this document becomes uncontrolled. Refer to Secure Energy Intranet for controlled copy

| | | | | |
|---|--------------------------|-------------------------------------|--|--|
| Habitat for A spear-grass (<i>austrostipa wakoolica</i>) ² | <input type="checkbox"/> | <input checked="" type="checkbox"/> | | |
| Habitat for Mossgiel Daisy ¹² | <input type="checkbox"/> | <input checked="" type="checkbox"/> | | |
| Habitat for Sand-hill Spider Orchid ² | <input type="checkbox"/> | <input checked="" type="checkbox"/> | | |
| Habitat for A burr-daisy ² | <input type="checkbox"/> | <input checked="" type="checkbox"/> | | |
| Habitat for Winged Peppercross ¹ | <input type="checkbox"/> | <input checked="" type="checkbox"/> | | |
| Habitat for Chariot Wheels ¹² | <input type="checkbox"/> | <input checked="" type="checkbox"/> | | |
| Habitat for Slender Darling Pea ¹² | <input type="checkbox"/> | <input checked="" type="checkbox"/> | | |
| Habitat for Yellow Swainson-pea ² | <input type="checkbox"/> | <input checked="" type="checkbox"/> | | |
| Habitat for Plains Wanderer ¹² | <input type="checkbox"/> | <input checked="" type="checkbox"/> | | |
| Habitat for Regent Parrot (eastern subspecies) ¹² | <input type="checkbox"/> | <input checked="" type="checkbox"/> | | |
| Habitat for Superb Parrot ¹² | <input type="checkbox"/> | <input checked="" type="checkbox"/> | | |

Notes:

- 1 Protected matter listed within the Notification of Approval EnergyConnect NSW – Eastern Section (EPBC 2020/8766)
- 2 Protected matter listed within the Revised Biodiversity Development Assessment Report (August 2022)

Management measures required to avoid or minimise impacts to Protected Matters:

- No additional mitigation measures required. Clearing works to be managed in accordance with the approved Biodiversity Management Plan.

Hollow Bearing / Habitat Trees

| | | | |
|--|------------------------------|--|-----------|
| Habitat trees and habitat features identified & marked? | Yes <input type="checkbox"/> | No <input checked="" type="checkbox"/> | Comments: |
| GPS coordinates and habitat trees recorded? | Yes <input type="checkbox"/> | No <input checked="" type="checkbox"/> | Comments: |
| Nest boxes required? | Yes <input type="checkbox"/> | No <input checked="" type="checkbox"/> | Comments: |
| Fauna spotter required to be present during clearing activities? | Yes <input type="checkbox"/> | No <input checked="" type="checkbox"/> | Comments: |

Weeds

| | | | |
|---|------------------------------|--|----------|
| Were any Weeds of National Significance or Priority Weeds identified? | Yes <input type="checkbox"/> | No <input checked="" type="checkbox"/> | Details: |
|---|------------------------------|--|----------|

Environmental Exclusion Zones

| | | | |
|--|------------------------------|--|----------|
| Threatened Species Identified within Disturbance Area B? | Yes <input type="checkbox"/> | No <input checked="" type="checkbox"/> | Details: |
|--|------------------------------|--|----------|

Once printed this document becomes uncontrolled. Refer to Secure Energy Intranet for controlled copy

| | | | |
|---|------------------------------|--|----------|
| Environmental exclusion zones required? | Yes <input type="checkbox"/> | No <input checked="" type="checkbox"/> | Details: |
| Unexpected Finds | | | |
| Were any Unexpected Finds identified? | Yes <input type="checkbox"/> | No <input checked="" type="checkbox"/> | Details: |
| If yes, has the Environmental Manager been notified? | Yes <input type="checkbox"/> | No <input checked="" type="checkbox"/> | Details: |
| Additional Comments | | | |
| <ul style="list-style-type: none"> - Weeds to be managed in accordance with approved Biosecurity Management Plan. - Ecologist required on site during clearing activities due to assumed presence of Small Scurf-pea <i>Cullen Parvum</i>. - 0.12ha of Small-scurf Pea (<i>Cullen Parvum</i>) habitat mapped within Tower Footprint - Additional weed species: Paterson's Curse (<i>Echium plantagineum</i>), Spear Thistle (<i>Cirsium vulgare</i>). | | | |

Table 3 – Pre-Clearance Approval

| Ecologist | |
|--|---|
| Pre-clearance Assessment Timeframe for Nominated Works | 3 months |
| Name | Shannon Langford & Lochlan Jones |
| Signature |  |
| Date | 30/06/2023 |
| SecureEnergy | |
| Name | Glenn Hayden |
| Position | Senior Environmental Advisor |
| Signature |  |
| Date | 30/07/2023 |

Once printed this document becomes uncontrolled. Refer to Secure Energy Intranet for controlled copy

Table 1 - Information

| Item | Detail |
|--|--|
| Ecologist / Fauna Spotter(s) Completing Pre-Clearance Survey | Name: Shannon Langford & Lochlan Jones Qualification: Ecologists |
| Date of Pre-Clearance Survey | 30/06/2023 |
| Specific Pre-Clearance Survey Location (Line No./ Tower / Span No.) | L5 Tower 015 |
| Scope Methodology | Desktop review of vegetation mapping for nominated area In field visual inspection by ecologists of the proposed tower location |
| Work Package ID | Tower Footprints (L5) |

Table 2 – Pre-Clearance Survey Details

| Infrastructure Surveyed | | | | |
|---|-------------------------------------|-------------------------------------|--------------------------|----------|
| Tower Footprint | <input checked="" type="checkbox"/> | Centreline | <input type="checkbox"/> | |
| Break and Winch Site | <input type="checkbox"/> | Parking Areas | <input type="checkbox"/> | |
| Access Track (existing) | <input type="checkbox"/> | Access Track (new) | <input type="checkbox"/> | |
| Disturbance Area B | <input type="checkbox"/> | Other | <input type="checkbox"/> | |
| Details of Other: | | | | |
| Protected Matters | | | | |
| Item | Presence Identified | | Quantum to Clear (Ha) | Comments |
| | Yes | No | | |
| White Box-Yellow Box-Blakely's Red Gum Grassy Woodland and Derived Native Grassland ¹² | <input type="checkbox"/> | <input checked="" type="checkbox"/> | | |
| Grey Box (<i>Eucalyptus microcarpa</i>) Grassy Woodlands and Derived Native Grasslands of South-eastern Australia ¹² | <input type="checkbox"/> | <input checked="" type="checkbox"/> | | |
| Weeping Myall Woodlands ¹² | <input type="checkbox"/> | <input checked="" type="checkbox"/> | | |
| Natural Grasslands of the Murray Valley Plains ¹² | <input type="checkbox"/> | <input checked="" type="checkbox"/> | | |
| Buloke Woodlands of the Riverina and Murray-Darling Depression Bioregions ² | <input type="checkbox"/> | <input checked="" type="checkbox"/> | | |
| Mallee Bird Community of the Murray Darling Depression Bioregion ² | <input type="checkbox"/> | <input checked="" type="checkbox"/> | | |
| Plains mallee box woodland of the Murray Darling Depression, Riverina and Naracoorte Coastal Plains bioregions ² | <input type="checkbox"/> | <input checked="" type="checkbox"/> | | |
| Seasonal Herbaceous Wetlands (Freshwater) of the Temperate Lowland Plains ² | <input type="checkbox"/> | <input checked="" type="checkbox"/> | | |
| Habitat for A spear-grass (<i>austrostipa metatoris</i>) ² | <input type="checkbox"/> | <input checked="" type="checkbox"/> | | |

Once printed this document becomes uncontrolled. Refer to Secure Energy Intranet for controlled copy

| | | | | |
|---|--------------------------|-------------------------------------|--|--|
| Habitat for A spear-grass (<i>austrostipa wakoolica</i>) ² | <input type="checkbox"/> | <input checked="" type="checkbox"/> | | |
| Habitat for Mossgiel Daisy ¹² | <input type="checkbox"/> | <input checked="" type="checkbox"/> | | |
| Habitat for Sand-hill Spider Orchid ² | <input type="checkbox"/> | <input checked="" type="checkbox"/> | | |
| Habitat for A burr-daisy ² | <input type="checkbox"/> | <input checked="" type="checkbox"/> | | |
| Habitat for Winged Peppercross ¹ | <input type="checkbox"/> | <input checked="" type="checkbox"/> | | |
| Habitat for Chariot Wheels ¹² | <input type="checkbox"/> | <input checked="" type="checkbox"/> | | |
| Habitat for Slender Darling Pea ¹² | <input type="checkbox"/> | <input checked="" type="checkbox"/> | | |
| Habitat for Yellow Swainson-pea ² | <input type="checkbox"/> | <input checked="" type="checkbox"/> | | |
| Habitat for Plains Wanderer ¹² | <input type="checkbox"/> | <input checked="" type="checkbox"/> | | |
| Habitat for Regent Parrot (eastern subspecies) ¹² | <input type="checkbox"/> | <input checked="" type="checkbox"/> | | |
| Habitat for Superb Parrot ¹² | <input type="checkbox"/> | <input checked="" type="checkbox"/> | | |

Notes:

- 1 Protected matter listed within the Notification of Approval EnergyConnect NSW – Eastern Section (EPBC 2020/8766)
- 2 Protected matter listed within the Revised Biodiversity Development Assessment Report (August 2022)

Management measures required to avoid or minimise impacts to Protected Matters:

- No additional mitigation measures required. Clearing works to be completed in accordance with the approved Biodiversity Management Plan.

Hollow Bearing / Habitat Trees

| | | | |
|--|---|-----------------------------|--------------------------------|
| Habitat trees and habitat features identified & marked? | Yes <input checked="" type="checkbox"/> | No <input type="checkbox"/> | Comments: Hollow bearing trees |
| GPS coordinates and habitat trees recorded? | Yes <input checked="" type="checkbox"/> | No <input type="checkbox"/> | Comments: WP359-361 |
| Nest boxes required? | Yes <input checked="" type="checkbox"/> | No <input type="checkbox"/> | Comments: |
| Fauna spotter required to be present during clearing activities? | Yes <input checked="" type="checkbox"/> | No <input type="checkbox"/> | Comments: |

Weeds

| | | | |
|---|------------------------------|--|----------|
| Were any Weeds of National Significance or Priority Weeds identified? | Yes <input type="checkbox"/> | No <input checked="" type="checkbox"/> | Details: |
|---|------------------------------|--|----------|

Environmental Exclusion Zones

Once printed this document becomes uncontrolled. Refer to Secure Energy Intranet for controlled copy

| | | | |
|--|------------------------------|--|----------|
| Threatened Species Identified within Disturbance Area B? | Yes <input type="checkbox"/> | No <input checked="" type="checkbox"/> | Details: |
| Environmental exclusion zones required? | Yes <input type="checkbox"/> | No <input checked="" type="checkbox"/> | Details: |
| Unexpected Finds | | | |
| Were any Unexpected Finds identified? | Yes <input type="checkbox"/> | No <input checked="" type="checkbox"/> | Details: |
| If yes, has the Environmental Manager been notified? | Yes <input type="checkbox"/> | No <input checked="" type="checkbox"/> | Details: |
| Additional Comments | | | |
| <ul style="list-style-type: none"> - Weeds to be managed in accordance with approved Biosecurity Management Plan. - Ecologist not required for clearing activities. - Additional weed species: Paterson's Curse (<i>Echium plantagineum</i>). | | | |

Table 3 – Pre-Clearance Approval

| | |
|--|---|
| Ecologist | |
| Pre-clearance Assessment Timeframe for Nominated Works | 3 months |
| Name | Shannon Langford & Lochlan Jones |
| Signature |  |
| Date | 30/06/2023 |
| SecureEnergy | |
| Name | Glenn Hayden |
| Position | Senior Environmental Advisor |
| Signature |  |
| Date | 30/07/2023 |

Once printed this document becomes uncontrolled. Refer to Secure Energy Intranet for controlled copy

Table 1 - Information

| Item | Detail |
|--|--|
| Ecologist / Fauna Spotter(s) Completing Pre-Clearance Survey | Name: Shannon Langford & Lochlan Jones Qualification: Ecologists |
| Date of Pre-Clearance Survey | 30/06/2023 |
| Specific Pre-Clearance Survey Location (Line No./ Tower / Span No.) | L5 Tower 016 |
| Scope Methodology | Desktop review of vegetation mapping for nominated area In field visual inspection by ecologists of the proposed tower location |
| Work Package ID | Tower Footprints (L5) |

Table 2 – Pre-Clearance Survey Details

| Infrastructure Surveyed | | | | |
|---|-------------------------------------|-------------------------------------|-------------------------------------|----------|
| Tower Footprint | <input checked="" type="checkbox"/> | Centreline | <input type="checkbox"/> | |
| Break and Winch Site | <input type="checkbox"/> | Parking Areas | <input type="checkbox"/> | |
| Access Track (existing) | <input type="checkbox"/> | Access Track (new) | <input type="checkbox"/> | |
| Disturbance Area B | <input type="checkbox"/> | Other | <input checked="" type="checkbox"/> | |
| Details of Other: | | | | |
| Protected Matters | | | | |
| Item | Presence Identified | | Quantum to Clear (Ha) | Comments |
| | Yes | No | | |
| White Box-Yellow Box-Blakely's Red Gum Grassy Woodland and Derived Native Grassland ¹² | <input type="checkbox"/> | <input checked="" type="checkbox"/> | | |
| Grey Box (<i>Eucalyptus microcarpa</i>) Grassy Woodlands and Derived Native Grasslands of South-eastern Australia ¹² | <input type="checkbox"/> | <input checked="" type="checkbox"/> | | |
| Weeping Myall Woodlands ¹² | <input type="checkbox"/> | <input checked="" type="checkbox"/> | | |
| Natural Grasslands of the Murray Valley Plains ¹² | <input type="checkbox"/> | <input checked="" type="checkbox"/> | | |
| Buloke Woodlands of the Riverina and Murray-Darling Depression Bioregions ² | <input type="checkbox"/> | <input checked="" type="checkbox"/> | | |
| Mallee Bird Community of the Murray Darling Depression Bioregion ² | <input type="checkbox"/> | <input checked="" type="checkbox"/> | | |
| Plains mallee box woodland of the Murray Darling Depression, Riverina and Naracoorte Coastal Plains bioregions ² | <input type="checkbox"/> | <input checked="" type="checkbox"/> | | |
| Seasonal Herbaceous Wetlands (Freshwater) of the Temperate Lowland Plains ² | <input type="checkbox"/> | <input checked="" type="checkbox"/> | | |
| Habitat for A spear-grass (<i>austrostipa metatoris</i>) ² | <input type="checkbox"/> | <input checked="" type="checkbox"/> | | |

Once printed this document becomes uncontrolled. Refer to Secure Energy Intranet for controlled copy

| | | | | |
|---|--------------------------|-------------------------------------|--|--|
| Habitat for A spear-grass (<i>austrostipa wakoolica</i>) ² | <input type="checkbox"/> | <input checked="" type="checkbox"/> | | |
| Habitat for Mossgiel Daisy ¹² | <input type="checkbox"/> | <input checked="" type="checkbox"/> | | |
| Habitat for Sand-hill Spider Orchid ² | <input type="checkbox"/> | <input checked="" type="checkbox"/> | | |
| Habitat for A burr-daisy ² | <input type="checkbox"/> | <input checked="" type="checkbox"/> | | |
| Habitat for Winged Peppercross ¹ | <input type="checkbox"/> | <input checked="" type="checkbox"/> | | |
| Habitat for Chariot Wheels ¹² | <input type="checkbox"/> | <input checked="" type="checkbox"/> | | |
| Habitat for Slender Darling Pea ¹² | <input type="checkbox"/> | <input checked="" type="checkbox"/> | | |
| Habitat for Yellow Swainson-pea ² | <input type="checkbox"/> | <input checked="" type="checkbox"/> | | |
| Habitat for Plains Wanderer ¹² | <input type="checkbox"/> | <input checked="" type="checkbox"/> | | |
| Habitat for Regent Parrot (eastern subspecies) ¹² | <input type="checkbox"/> | <input checked="" type="checkbox"/> | | |
| Habitat for Superb Parrot ¹² | <input type="checkbox"/> | <input checked="" type="checkbox"/> | | |

Notes:

- 1 Protected matter listed within the Notification of Approval EnergyConnect NSW – Eastern Section (EPBC 2020/8766)
- 2 Protected matter listed within the Revised Biodiversity Development Assessment Report (August 2022)

Management measures required to avoid or minimise impacts to Protected Matters:

- No additional mitigation measures required. Clearing works to be managed in accordance with the approved Biodiversity Management Plan.

Hollow Bearing / Habitat Trees

| | | | |
|--|------------------------------|--|-----------|
| Habitat trees and habitat features identified & marked? | Yes <input type="checkbox"/> | No <input checked="" type="checkbox"/> | Comments: |
| GPS coordinates and habitat trees recorded? | Yes <input type="checkbox"/> | No <input checked="" type="checkbox"/> | Comments: |
| Nest boxes required? | Yes <input type="checkbox"/> | No <input checked="" type="checkbox"/> | Comments: |
| Fauna spotter required to be present during clearing activities? | Yes <input type="checkbox"/> | No <input checked="" type="checkbox"/> | Comments: |

Weeds

| | | | |
|---|------------------------------|--|----------|
| Were any Weeds of National Significance or Priority Weeds identified? | Yes <input type="checkbox"/> | No <input checked="" type="checkbox"/> | Details: |
|---|------------------------------|--|----------|

Environmental Exclusion Zones

| | | | |
|--|------------------------------|--|----------|
| Threatened Species Identified within Disturbance Area B? | Yes <input type="checkbox"/> | No <input checked="" type="checkbox"/> | Details: |
|--|------------------------------|--|----------|

Once printed this document becomes uncontrolled. Refer to Secure Energy Intranet for controlled copy

| | | | |
|--|------------------------------|--|----------|
| Environmental exclusion zones required? | Yes <input type="checkbox"/> | No <input checked="" type="checkbox"/> | Details: |
| Unexpected Finds | | | |
| Were any Unexpected Finds identified? | Yes <input type="checkbox"/> | No <input checked="" type="checkbox"/> | Details: |
| If yes, has the Environmental Manager been notified? | Yes <input type="checkbox"/> | No <input checked="" type="checkbox"/> | Details: |
| Additional Comments | | | |
| <ul style="list-style-type: none"> - Ecologist not required during clearing activities. - Weeds to be managed in accordance with approved Biosecurity Management Plan. - Additional weed species: None identified | | | |

Table 3 – Pre-Clearance Approval

| Ecologist | |
|--|---|
| Pre-clearance Assessment Timeframe for Nominated Works | 3 months |
| Name | Shannon Langford & Lochlan Jones |
| Signature |  |
| Date | 30/06/2023 |
| SecureEnergy | |
| Name | Glenn Hayden |
| Position | Senior Environmental Advisor |
| Signature |  |
| Date | 30/07/2023 |

Once printed this document becomes uncontrolled. Refer to Secure Energy Intranet for controlled copy

Table 1 - Information

| Item | Detail |
|--|--|
| Ecologist / Fauna Spotter(s) Completing Pre-Clearance Survey | Name: Scott Rolph and Willem Magney Qualification: Ecologists |
| Date of Pre-Clearance Survey | 01/07/2023 |
| Specific Pre-Clearance Survey Location (Line No./ Tower / Span No.) | L5 Tower 17 |
| Scope Methodology | Desktop review of vegetation mapping for nominated area In field visual inspection by ecologists of the proposed tower location |
| Work Package ID | Tower Footprints (L5) |

Table 2 – Pre-Clearance Survey Details

| Infrastructure Surveyed | | | | |
|---|-------------------------------------|-------------------------------------|--------------------------|----------|
| Tower Footprint | <input checked="" type="checkbox"/> | Centreline | <input type="checkbox"/> | |
| Break and Winch Site | <input type="checkbox"/> | Parking Areas | <input type="checkbox"/> | |
| Access Track (existing) | <input type="checkbox"/> | Access Track (new) | <input type="checkbox"/> | |
| Disturbance Area B | <input type="checkbox"/> | Other | <input type="checkbox"/> | |
| Details of Other: | | | | |
| Protected Matters | | | | |
| Item | Presence Identified | | Quantum to Clear (Ha) | Comments |
| | Yes | No | | |
| White Box-Yellow Box-Blakely's Red Gum Grassy Woodland and Derived Native Grassland ¹² | <input type="checkbox"/> | <input checked="" type="checkbox"/> | | |
| Grey Box (<i>Eucalyptus microcarpa</i>) Grassy Woodlands and Derived Native Grasslands of South-eastern Australia ¹² | <input type="checkbox"/> | <input checked="" type="checkbox"/> | | |
| Weeping Myall Woodlands ¹² | <input type="checkbox"/> | <input checked="" type="checkbox"/> | | |
| Natural Grasslands of the Murray Valley Plains ¹² | <input type="checkbox"/> | <input checked="" type="checkbox"/> | | |
| Buloke Woodlands of the Riverina and Murray-Darling Depression Bioregions ² | <input type="checkbox"/> | <input checked="" type="checkbox"/> | | |
| Mallee Bird Community of the Murray Darling Depression Bioregion ² | <input type="checkbox"/> | <input checked="" type="checkbox"/> | | |
| Plains mallee box woodland of the Murray Darling Depression, Riverina and Naracoorte Coastal Plains bioregions ² | <input type="checkbox"/> | <input checked="" type="checkbox"/> | | |
| Seasonal Herbaceous Wetlands (Freshwater) of the Temperate Lowland Plains ² | <input type="checkbox"/> | <input checked="" type="checkbox"/> | | |

Once printed this document becomes uncontrolled. Refer to Secure Energy Intranet for controlled copy

| | | | | |
|---|--------------------------|-------------------------------------|--|--|
| Habitat for A spear-grass (<i>austrostipa metatoris</i>) ² | <input type="checkbox"/> | <input checked="" type="checkbox"/> | | |
| Habitat for A spear-grass (<i>austrostipa wakoolica</i>) ² | <input type="checkbox"/> | <input checked="" type="checkbox"/> | | |
| Habitat for Mossgiel Daisy ¹² | <input type="checkbox"/> | <input checked="" type="checkbox"/> | | |
| Habitat for Sand-hill Spider Orchid ² | <input type="checkbox"/> | <input checked="" type="checkbox"/> | | |
| Habitat for A burr-daisy ² | <input type="checkbox"/> | <input checked="" type="checkbox"/> | | |
| Habitat for Winged Peppercross ¹ | <input type="checkbox"/> | <input checked="" type="checkbox"/> | | |
| Habitat for Chariot Wheels ¹² | <input type="checkbox"/> | <input checked="" type="checkbox"/> | | |
| Habitat for Slender Darling Pea ¹² | <input type="checkbox"/> | <input checked="" type="checkbox"/> | | |
| Habitat for Yellow Swainson-pea ² | <input type="checkbox"/> | <input checked="" type="checkbox"/> | | |
| Habitat for Plains Wanderer ¹² | <input type="checkbox"/> | <input checked="" type="checkbox"/> | | |
| Habitat for Regent Parrot (eastern subspecies) ¹² | <input type="checkbox"/> | <input checked="" type="checkbox"/> | | |
| Habitat for Superb Parrot ¹² | <input type="checkbox"/> | <input checked="" type="checkbox"/> | | |

Notes:

1 Protected matter listed within the Notification of Approval EnergyConnect NSW – Eastern Section (EPBC 2020/8766)

2 Protected matter listed within the Revised Biodiversity Development Assessment Report (August 2022)

Management measures required to avoid or minimise impacts to Protected Matters:

- No additional mitigation measures required. Clearing works to be completed in accordance with the approved Biodiversity Management Plan.

Hollow Bearing / Habitat Trees

| | | | |
|--|---|-----------------------------|--|
| Habitat trees and habitat features identified & marked? | Yes <input checked="" type="checkbox"/> | No <input type="checkbox"/> | Comments: Hollow bearing trees and nest |
| GPS coordinates and habitat trees recorded? | Yes <input checked="" type="checkbox"/> | No <input type="checkbox"/> | Comments: WP6B-10B (Tower Footprint); WP12B (Disturbance Area B) |
| Nest boxes required? | Yes <input checked="" type="checkbox"/> | No <input type="checkbox"/> | Comments: |
| Fauna spotter required to be present during clearing activities? | Yes <input checked="" type="checkbox"/> | No <input type="checkbox"/> | Comments: Stick nest WP6B |

Weeds

| | | | |
|---|------------------------------|--|----------|
| Were any Weeds of National Significance or Priority Weeds identified? | Yes <input type="checkbox"/> | No <input checked="" type="checkbox"/> | Details: |
|---|------------------------------|--|----------|

Environmental Exclusion Zones

Once printed this document becomes uncontrolled. Refer to Secure Energy Intranet for controlled copy

| | | | |
|---|------------------------------|--|----------|
| Threatened Species Identified within Disturbance Area B? | Yes <input type="checkbox"/> | No <input checked="" type="checkbox"/> | Details: |
| Environmental exclusion zones required? | Yes <input type="checkbox"/> | No <input checked="" type="checkbox"/> | Details: |
| Unexpected Finds | | | |
| Were any Unexpected Finds identified? | Yes <input type="checkbox"/> | No <input checked="" type="checkbox"/> | Details: |
| If yes, has the Environmental Manager been notified? | Yes <input type="checkbox"/> | No <input checked="" type="checkbox"/> | Details: |
| Additional Comments | | | |
| <ul style="list-style-type: none"> - Ecologist not required during clearing activities. - Weeds to be managed in accordance with approved Biosecurity Management Plan. - Additional weed species: No additional weeds identified | | | |

Table 3 – Pre-Clearance Approval

| | |
|--|---|
| Ecologist | |
| Pre-clearance Assessment Timeframe for Nominated Works | 3 months |
| Name | Scott Rolph and Willem Magney |
| Signature |  |
| Date | 01/07/2023 |
| SecureEnergy | |
| Name | Glenn Hayden |
| Position | Senior Environmental Advisor |
| Signature |  |
| Date | 30/07/2023 |

Once printed this document becomes uncontrolled. Refer to Secure Energy Intranet for controlled copy

Table 1 - Information

| Item | Detail |
|--|--|
| Ecologist / Fauna Spotter(s) Completing Pre-Clearance Survey | Name: Shannon Langford & Lochlan Jones Qualification: Ecologists |
| Date of Pre-Clearance Survey | 01/07/2023 |
| Specific Pre-Clearance Survey Location (Line No./ Tower / Span No.) | L5 Tower 018 |
| Scope Methodology | Desktop review of vegetation mapping for nominated area In field visual inspection by ecologists of the proposed tower location |
| Work Package ID | Tower Footprints (L5) |

Table 2 – Pre-Clearance Survey Details

| Infrastructure Surveyed | | | | |
|---|-------------------------------------|-------------------------------------|--------------------------|----------|
| Tower Footprint | <input checked="" type="checkbox"/> | Centreline | <input type="checkbox"/> | |
| Break and Winch Site | <input type="checkbox"/> | Parking Areas | <input type="checkbox"/> | |
| Access Track (existing) | <input type="checkbox"/> | Access Track (new) | <input type="checkbox"/> | |
| Disturbance Area B | <input type="checkbox"/> | Other | <input type="checkbox"/> | |
| Details of Other: | | | | |
| Protected Matters | | | | |
| Item | Presence Identified | | Quantum to Clear (Ha) | Comments |
| | Yes | No | | |
| White Box-Yellow Box-Blakely's Red Gum Grassy Woodland and Derived Native Grassland ¹² | <input type="checkbox"/> | <input checked="" type="checkbox"/> | | |
| Grey Box (<i>Eucalyptus microcarpa</i>) Grassy Woodlands and Derived Native Grasslands of South-eastern Australia ¹² | <input type="checkbox"/> | <input checked="" type="checkbox"/> | | |
| Weeping Myall Woodlands ¹² | <input type="checkbox"/> | <input checked="" type="checkbox"/> | | |
| Natural Grasslands of the Murray Valley Plains ¹² | <input type="checkbox"/> | <input checked="" type="checkbox"/> | | |
| Buloke Woodlands of the Riverina and Murray-Darling Depression Bioregions ² | <input type="checkbox"/> | <input checked="" type="checkbox"/> | | |
| Mallee Bird Community of the Murray Darling Depression Bioregion ² | <input type="checkbox"/> | <input checked="" type="checkbox"/> | | |
| Plains mallee box woodland of the Murray Darling Depression, Riverina and Naracoorte Coastal Plains bioregions ² | <input type="checkbox"/> | <input checked="" type="checkbox"/> | | |
| Seasonal Herbaceous Wetlands (Freshwater) of the Temperate Lowland Plains ² | <input type="checkbox"/> | <input checked="" type="checkbox"/> | | |
| Habitat for A spear-grass (<i>austrostipa metatoris</i>) ² | <input type="checkbox"/> | <input checked="" type="checkbox"/> | | |

Once printed this document becomes uncontrolled. Refer to Secure Energy Intranet for controlled copy

| | | | | |
|---|--------------------------|-------------------------------------|--|--|
| Habitat for A spear-grass (<i>austrostipa wakoolica</i>) ² | <input type="checkbox"/> | <input checked="" type="checkbox"/> | | |
| Habitat for Mossgiel Daisy ¹² | <input type="checkbox"/> | <input checked="" type="checkbox"/> | | |
| Habitat for Sand-hill Spider Orchid ² | <input type="checkbox"/> | <input checked="" type="checkbox"/> | | |
| Habitat for A burr-daisy ² | <input type="checkbox"/> | <input checked="" type="checkbox"/> | | |
| Habitat for Winged Peppercross ¹ | <input type="checkbox"/> | <input checked="" type="checkbox"/> | | |
| Habitat for Chariot Wheels ¹² | <input type="checkbox"/> | <input checked="" type="checkbox"/> | | |
| Habitat for Slender Darling Pea ¹² | <input type="checkbox"/> | <input checked="" type="checkbox"/> | | |
| Habitat for Yellow Swainson-pea ² | <input type="checkbox"/> | <input checked="" type="checkbox"/> | | |
| Habitat for Plains Wanderer ¹² | <input type="checkbox"/> | <input checked="" type="checkbox"/> | | |
| Habitat for Regent Parrot (eastern subspecies) ¹² | <input type="checkbox"/> | <input checked="" type="checkbox"/> | | |
| Habitat for Superb Parrot ¹² | <input type="checkbox"/> | <input checked="" type="checkbox"/> | | |

Notes:

- 1 Protected matter listed within the Notification of Approval EnergyConnect NSW – Eastern Section (EPBC 2020/8766)
- 2 Protected matter listed within the Revised Biodiversity Development Assessment Report (August 2022)

Management measures required to avoid or minimise impacts to Protected Matters:

- No additional mitigation measures required. Clearing works to be completed in accordance with the approved Biodiversity Management Plan.

Hollow Bearing / Habitat Trees

| | | | |
|--|---|-----------------------------|---|
| Habitat trees and habitat features identified & marked? | Yes <input checked="" type="checkbox"/> | No <input type="checkbox"/> | Comments: Hollow bearing trees |
| GPS coordinates and habitat trees recorded? | Yes <input checked="" type="checkbox"/> | No <input type="checkbox"/> | Comments: Waypoints 370/371 (Tower Footprint); Waypoints 372, 375, 376 (Disturbance Area B) |
| Nest boxes required? | Yes <input checked="" type="checkbox"/> | No <input type="checkbox"/> | Comments: |
| Fauna spotter required to be present during clearing activities? | Yes <input checked="" type="checkbox"/> | No <input type="checkbox"/> | Comments: |

Weeds

| | | | |
|---|------------------------------|--|----------|
| Were any Weeds of National Significance or Priority Weeds identified? | Yes <input type="checkbox"/> | No <input checked="" type="checkbox"/> | Details: |
|---|------------------------------|--|----------|

Environmental Exclusion Zones

Once printed this document becomes uncontrolled. Refer to Secure Energy Intranet for controlled copy

| | | | |
|--|------------------------------|--|----------|
| Threatened Species Identified within Disturbance Area B? | Yes <input type="checkbox"/> | No <input checked="" type="checkbox"/> | Details: |
| Environmental exclusion zones required? | Yes <input type="checkbox"/> | No <input checked="" type="checkbox"/> | Details: |
| Unexpected Finds | | | |
| Were any Unexpected Finds identified? | Yes <input type="checkbox"/> | No <input checked="" type="checkbox"/> | Details: |
| If yes , has the Environmental Manager been notified? | Yes <input type="checkbox"/> | No <input checked="" type="checkbox"/> | Details: |
| Additional Comments | | | |
| <ul style="list-style-type: none"> - Ecologist not required for clearing activities. - Weeds to be managed in accordance with approved Biosecurity Management Plan. - Additional weed species: Stinging Nettle (<i>Urtica dioica</i>), Paterson's Curse (<i>Echium plantagineum</i>), Spear Thistle (<i>Cirsium vulgare</i>). | | | |

Table 3 – Pre-Clearance Approval

| Ecologist | |
|--|--|
| Pre-clearance Assessment Timeframe for Nominated Works | 3 months |
| Name | Shannon Langford & Lochlan Jones |
| Signature |  |
| Date | 01/07/2023 |
| SecureEnergy | |
| Name | Glenn Hayden |
| Position | Senior Environmental Advisor |
| Signature |  |
| Date | 30/07/2023 |

Once printed this document becomes uncontrolled. Refer to Secure Energy Intranet for controlled copy

Table 1 - Information

| Item | Detail |
|--|--|
| Ecologist / Fauna Spotter(s) Completing Pre-Clearance Survey | Name: Shannon Langford & Lochlan Jones Qualification: Ecologists |
| Date of Pre-Clearance Survey | 02/07/2023 |
| Specific Pre-Clearance Survey Location (Line No./ Tower / Span No.) | L5 Tower 019 |
| Scope Methodology | Desktop review of vegetation mapping for nominated area In field visual inspection by ecologists of the proposed tower location |
| Work Package ID | Tower Footprints (L5) |

Table 2 – Pre-Clearance Survey Details

| Infrastructure Surveyed | | | | |
|---|-------------------------------------|-------------------------------------|--------------------------|----------|
| Tower Footprint | <input checked="" type="checkbox"/> | Centreline | <input type="checkbox"/> | |
| Break and Winch Site | <input type="checkbox"/> | Parking Areas | <input type="checkbox"/> | |
| Access Track (existing) | <input type="checkbox"/> | Access Track (new) | <input type="checkbox"/> | |
| Disturbance Area B | <input type="checkbox"/> | Other | <input type="checkbox"/> | |
| Details of Other: | | | | |
| Protected Matters | | | | |
| Item | Presence Identified | | Quantum to Clear (Ha) | Comments |
| | Yes | No | | |
| White Box-Yellow Box-Blakely's Red Gum Grassy Woodland and Derived Native Grassland ¹² | <input type="checkbox"/> | <input checked="" type="checkbox"/> | | |
| Grey Box (<i>Eucalyptus microcarpa</i>) Grassy Woodlands and Derived Native Grasslands of South-eastern Australia ¹² | <input type="checkbox"/> | <input checked="" type="checkbox"/> | | |
| Weeping Myall Woodlands ¹² | <input type="checkbox"/> | <input checked="" type="checkbox"/> | | |
| Natural Grasslands of the Murray Valley Plains ¹² | <input type="checkbox"/> | <input checked="" type="checkbox"/> | | |
| Buloke Woodlands of the Riverina and Murray-Darling Depression Bioregions ² | <input type="checkbox"/> | <input checked="" type="checkbox"/> | | |
| Mallee Bird Community of the Murray Darling Depression Bioregion ² | <input type="checkbox"/> | <input checked="" type="checkbox"/> | | |
| Plains mallee box woodland of the Murray Darling Depression, Riverina and Naracoorte Coastal Plains bioregions ² | <input type="checkbox"/> | <input checked="" type="checkbox"/> | | |
| Seasonal Herbaceous Wetlands (Freshwater) of the Temperate Lowland Plains ² | <input type="checkbox"/> | <input checked="" type="checkbox"/> | | |
| Habitat for A spear-grass (<i>austrostipa metatoris</i>) ² | <input type="checkbox"/> | <input checked="" type="checkbox"/> | | |

Once printed this document becomes uncontrolled. Refer to Secure Energy Intranet for controlled copy

| | | | |
|---|---|-------------------------------------|--|
| Habitat for A spear-grass (<i>austrostipa wakoolica</i>) ² | <input type="checkbox"/> | <input checked="" type="checkbox"/> | |
| Habitat for Mossgiel Daisy ¹² | <input type="checkbox"/> | <input checked="" type="checkbox"/> | |
| Habitat for Sand-hill Spider Orchid ² | <input type="checkbox"/> | <input checked="" type="checkbox"/> | |
| Habitat for A burr-daisy ² | <input type="checkbox"/> | <input checked="" type="checkbox"/> | |
| Habitat for Winged Peppercross ¹ | <input type="checkbox"/> | <input checked="" type="checkbox"/> | |
| Habitat for Chariot Wheels ¹² | <input type="checkbox"/> | <input checked="" type="checkbox"/> | |
| Habitat for Slender Darling Pea ¹² | <input type="checkbox"/> | <input checked="" type="checkbox"/> | |
| Habitat for Yellow Swainson-pea ² | <input type="checkbox"/> | <input checked="" type="checkbox"/> | |
| Habitat for Plains Wanderer ¹² | <input type="checkbox"/> | <input checked="" type="checkbox"/> | |
| Habitat for Regent Parrot (eastern subspecies) ¹² | <input type="checkbox"/> | <input checked="" type="checkbox"/> | |
| Habitat for Superb Parrot ¹² | <input type="checkbox"/> | <input checked="" type="checkbox"/> | |
| Notes: 1 Protected matter listed within the Notification of Approval EnergyConnect NSW – Eastern Section (EPBC 2020/8766) 2 Protected matter listed within the Revised Biodiversity Development Assessment Report (August 2022) | | | |
| Management measures required to avoid or minimise impacts to Protected Matters: | | | |
| <ul style="list-style-type: none"> - No additional mitigation measures required. Clearing works to be completed in accordance with the approved Biodiversity Management Plan. | | | |
| Hollow Bearing / Habitat Trees | | | |
| Habitat trees and habitat features identified & marked? | Yes <input checked="" type="checkbox"/> | No <input type="checkbox"/> | Comments: Hollow bearing trees |
| GPS coordinates and habitat trees recorded? | Yes <input checked="" type="checkbox"/> | No <input type="checkbox"/> | Comments: Tower Footprint - WP385, 390 & 391 Disturbance Area B- WP 381, 383, 384, 386, 387, 388 & 389 |
| Nest boxes required? | Yes <input checked="" type="checkbox"/> | No <input type="checkbox"/> | Comments: |
| Fauna spotter required to be present during clearing activities? | Yes <input checked="" type="checkbox"/> | No <input type="checkbox"/> | Comments: |
| Weeds | | | |
| Were any Weeds of National Significance or Priority Weeds identified? | Yes <input checked="" type="checkbox"/> | No <input type="checkbox"/> | Details: Blackberry (<i>Rubus fruticosus</i>) |

Once printed this document becomes uncontrolled. Refer to Secure Energy Intranet for controlled copy

| Environmental Exclusion Zones | | | |
|---|------------------------------|--|----------|
| Threatened Species Identified within Disturbance Area B? | Yes <input type="checkbox"/> | No <input checked="" type="checkbox"/> | Details: |
| Environmental exclusion zones required? | Yes <input type="checkbox"/> | No <input checked="" type="checkbox"/> | Details: |
| Unexpected Finds | | | |
| Were any Unexpected Finds identified? | Yes <input type="checkbox"/> | No <input checked="" type="checkbox"/> | Details: |
| If yes , has the Environmental Manager been notified? | Yes <input type="checkbox"/> | No <input checked="" type="checkbox"/> | Details: |
| Additional Comments | | | |
| <ul style="list-style-type: none"> - Weeds to be managed in accordance with approved Biosecurity Management Plan. - Ecologist not required for clearing activities. - Additional weed species: Stinging Nettle (<i>Urtica dioica</i>), Paterson's Curse (<i>Echium plantagineum</i>), Spear Thistle (<i>Cirsium vulgare</i>), Exotic Geranium (<i>Geranium sp.</i>). | | | |

Table 3 – Pre-Clearance Approval

| Ecologist | |
|--|--|
| Pre-clearance Assessment Timeframe for Nominated Works | 3 months |
| Name | Shannon Langford & Lochlan Jones |
| Signature |  |
| Date | 02/07/2023 |
| SecureEnergy | |
| Name | Glenn Hayden |
| Position | Senior Environmental Advisor |
| Signature |  |
| Date | 30/07/2023 |

Once printed this document becomes uncontrolled. Refer to Secure Energy Intranet for controlled copy

Table 1 - Information

| Item | Detail |
|--|--|
| Ecologist / Fauna Spotter(s) Completing Pre-Clearance Survey | Name: Scott Rolph and Willem Magney Qualification: Ecologists |
| Date of Pre-Clearance Survey | 01/07/2023 |
| Specific Pre-Clearance Survey Location (Line No./ Tower / Span No.) | L5 Tower 20 |
| Scope Methodology | Desktop review of vegetation mapping for nominated area In field visual inspection by ecologists of the proposed tower location |
| Work Package ID | Tower Footprints (L5) |

Table 2 – Pre-Clearance Survey Details

| Infrastructure Surveyed | | | | |
|---|-------------------------------------|-------------------------------------|--------------------------|----------|
| Tower Footprint | <input checked="" type="checkbox"/> | Centreline | <input type="checkbox"/> | |
| Break and Winch Site | <input type="checkbox"/> | Parking Areas | <input type="checkbox"/> | |
| Access Track (existing) | <input type="checkbox"/> | Access Track (new) | <input type="checkbox"/> | |
| Disturbance Area B | <input type="checkbox"/> | Other | <input type="checkbox"/> | |
| Details of Other: | | | | |
| Protected Matters | | | | |
| Item | Presence Identified | | Quantum to Clear (Ha) | Comments |
| | Yes | No | | |
| White Box-Yellow Box-Blakely's Red Gum Grassy Woodland and Derived Native Grassland ¹² | <input type="checkbox"/> | <input checked="" type="checkbox"/> | | |
| Grey Box (<i>Eucalyptus microcarpa</i>) Grassy Woodlands and Derived Native Grasslands of South-eastern Australia ¹² | <input type="checkbox"/> | <input checked="" type="checkbox"/> | | |
| Weeping Myall Woodlands ¹² | <input type="checkbox"/> | <input checked="" type="checkbox"/> | | |
| Natural Grasslands of the Murray Valley Plains ¹² | <input type="checkbox"/> | <input checked="" type="checkbox"/> | | |
| Buloke Woodlands of the Riverina and Murray-Darling Depression Bioregions ² | <input type="checkbox"/> | <input checked="" type="checkbox"/> | | |
| Mallee Bird Community of the Murray Darling Depression Bioregion ² | <input type="checkbox"/> | <input checked="" type="checkbox"/> | | |
| Plains mallee box woodland of the Murray Darling Depression, Riverina and Naracoorte Coastal Plains bioregions ² | <input type="checkbox"/> | <input checked="" type="checkbox"/> | | |
| Seasonal Herbaceous Wetlands (Freshwater) of the Temperate Lowland Plains ² | <input type="checkbox"/> | <input checked="" type="checkbox"/> | | |

Once printed this document becomes uncontrolled. Refer to Secure Energy Intranet for controlled copy

| | | | | |
|---|--------------------------|-------------------------------------|--|--|
| Habitat for A spear-grass (<i>austrostipa metatoris</i>) ² | <input type="checkbox"/> | <input checked="" type="checkbox"/> | | |
| Habitat for A spear-grass (<i>austrostipa wakoolica</i>) ² | <input type="checkbox"/> | <input checked="" type="checkbox"/> | | |
| Habitat for Mossgiel Daisy ¹² | <input type="checkbox"/> | <input checked="" type="checkbox"/> | | |
| Habitat for Sand-hill Spider Orchid ² | <input type="checkbox"/> | <input checked="" type="checkbox"/> | | |
| Habitat for A burr-daisy ² | <input type="checkbox"/> | <input checked="" type="checkbox"/> | | |
| Habitat for Winged Peppercross ¹ | <input type="checkbox"/> | <input checked="" type="checkbox"/> | | |
| Habitat for Chariot Wheels ¹² | <input type="checkbox"/> | <input checked="" type="checkbox"/> | | |
| Habitat for Slender Darling Pea ¹² | <input type="checkbox"/> | <input checked="" type="checkbox"/> | | |
| Habitat for Yellow Swainson-pea ² | <input type="checkbox"/> | <input checked="" type="checkbox"/> | | |
| Habitat for Plains Wanderer ¹² | <input type="checkbox"/> | <input checked="" type="checkbox"/> | | |
| Habitat for Regent Parrot (eastern subspecies) ¹² | <input type="checkbox"/> | <input checked="" type="checkbox"/> | | |
| Habitat for Superb Parrot ¹² | <input type="checkbox"/> | <input checked="" type="checkbox"/> | | |

Notes:

- 1 Protected matter listed within the Notification of Approval EnergyConnect NSW – Eastern Section (EPBC 2020/8766)
- 2 Protected matter listed within the Revised Biodiversity Development Assessment Report (August 2022)

Management measures required to avoid or minimise impacts to Protected Matters:

- No additional mitigation measures required. Clearing works to be completed in accordance with the approved Biodiversity Management Plan.

Hollow Bearing / Habitat Trees

| | | | |
|--|---|-----------------------------|---|
| Habitat trees and habitat features identified & marked? | Yes <input checked="" type="checkbox"/> | No <input type="checkbox"/> | Comments: Hollow bearing trees |
| GPS coordinates and habitat trees recorded? | Yes <input checked="" type="checkbox"/> | No <input type="checkbox"/> | Comments: WP 28B-37B (Tower Footprint); WP 38B-85B (Disturbance Area B) |
| Nest boxes required? | Yes <input checked="" type="checkbox"/> | No <input type="checkbox"/> | Comments: |
| Fauna spotter required to be present during clearing activities? | Yes <input checked="" type="checkbox"/> | No <input type="checkbox"/> | Comments: Wombat burrow in Disturbance Area B |

Weeds

| | | | |
|---|------------------------------|--|----------|
| Were any Weeds of National Significance or Priority Weeds identified? | Yes <input type="checkbox"/> | No <input checked="" type="checkbox"/> | Details: |
|---|------------------------------|--|----------|

Once printed this document becomes uncontrolled. Refer to Secure Energy Intranet for controlled copy

| Environmental Exclusion Zones | | | |
|---|---|--|--|
| Threatened Species Identified within Disturbance Area B? | Yes <input checked="" type="checkbox"/> | No <input type="checkbox"/> | Details: Scarlet Robin (<i>Petroica boodang</i>) |
| Environmental exclusion zones required? | Yes <input type="checkbox"/> | No <input checked="" type="checkbox"/> | Details: |
| Unexpected Finds | | | |
| Were any Unexpected Finds identified? | Yes <input type="checkbox"/> | No <input checked="" type="checkbox"/> | Details: |
| If yes, has the Environmental Manager been notified? | Yes <input type="checkbox"/> | No <input checked="" type="checkbox"/> | Details: |
| Additional Comments | | | |
| <ul style="list-style-type: none"> - Weeds to be managed in accordance with approved Biosecurity Management Plan. - Ecologist not required during clearing activities. - Retain fallen logs from impact area and move to nearby areas of remnant vegetation to provide fauna habitat. - Two Scarlet Robin (BC Act-listed as Vulnerable) observed perching in White Cypress Pine. - Additional weed species: Rattle Grass (<i>Briza maxima</i>) | | | |

Table 3 – Pre-Clearance Approval

| Ecologist | |
|--|---|
| Pre-clearance Assessment Timeframe for Nominated Works | 3 months |
| Name | Scott Rolph and Willem Magney |
| Signature |  |
| Date | 01/07/2023 |
| SecureEnergy | |
| Name | Glenn Hayden |
| Position | Senior Environmental Advisor |
| Signature |  |
| Date | 30/07/2023 |

Once printed this document becomes uncontrolled. Refer to Secure Energy Intranet for controlled copy

Table 1 - Information

| Item | Detail |
|--|--|
| Ecologist / Fauna Spotter(s) Completing Pre-Clearance Survey | Name: Scott Rolph and Willem Magney Qualification: Ecologists |
| Date of Pre-Clearance Survey | 01/07/2023 |
| Specific Pre-Clearance Survey Location (Line No./ Tower / Span No.) | L5 Tower 21 |
| Scope Methodology | Desktop review of vegetation mapping for nominated area In field visual inspection by ecologists of the proposed tower location |
| Work Package ID | Tower Footprints (L5) |

Table 2 – Pre-Clearance Survey Details

| Infrastructure Surveyed | | | | |
|---|-------------------------------------|-------------------------------------|--------------------------|----------|
| Tower Footprint | <input checked="" type="checkbox"/> | Centreline | <input type="checkbox"/> | |
| Break and Winch Site | <input type="checkbox"/> | Parking Areas | <input type="checkbox"/> | |
| Access Track (existing) | <input type="checkbox"/> | Access Track (new) | <input type="checkbox"/> | |
| Disturbance Area B | <input type="checkbox"/> | Other | <input type="checkbox"/> | |
| Details of Other: | | | | |
| Protected Matters | | | | |
| Item | Presence Identified | | Quantum to Clear (Ha) | Comments |
| | Yes | No | | |
| White Box-Yellow Box-Blakely's Red Gum Grassy Woodland and Derived Native Grassland ¹² | <input type="checkbox"/> | <input checked="" type="checkbox"/> | | |
| Grey Box (<i>Eucalyptus microcarpa</i>) Grassy Woodlands and Derived Native Grasslands of South-eastern Australia ¹² | <input type="checkbox"/> | <input checked="" type="checkbox"/> | | |
| Weeping Myall Woodlands ¹² | <input type="checkbox"/> | <input checked="" type="checkbox"/> | | |
| Natural Grasslands of the Murray Valley Plains ¹² | <input type="checkbox"/> | <input checked="" type="checkbox"/> | | |
| Buloke Woodlands of the Riverina and Murray-Darling Depression Bioregions ² | <input type="checkbox"/> | <input checked="" type="checkbox"/> | | |
| Mallee Bird Community of the Murray Darling Depression Bioregion ² | <input type="checkbox"/> | <input checked="" type="checkbox"/> | | |
| Plains mallee box woodland of the Murray Darling Depression, Riverina and Naracoorte Coastal Plains bioregions ² | <input type="checkbox"/> | <input checked="" type="checkbox"/> | | |
| Seasonal Herbaceous Wetlands (Freshwater) of the Temperate Lowland Plains ² | <input type="checkbox"/> | <input checked="" type="checkbox"/> | | |

Once printed this document becomes uncontrolled. Refer to Secure Energy Intranet for controlled copy

| | | | | |
|---|--------------------------|-------------------------------------|--|--|
| Habitat for A spear-grass (<i>austrostipa metatoris</i>) ² | <input type="checkbox"/> | <input checked="" type="checkbox"/> | | |
| Habitat for A spear-grass (<i>austrostipa wakoolica</i>) ² | <input type="checkbox"/> | <input checked="" type="checkbox"/> | | |
| Habitat for Mossgiel Daisy ¹² | <input type="checkbox"/> | <input checked="" type="checkbox"/> | | |
| Habitat for Sand-hill Spider Orchid ² | <input type="checkbox"/> | <input checked="" type="checkbox"/> | | |
| Habitat for A burr-daisy ² | <input type="checkbox"/> | <input checked="" type="checkbox"/> | | |
| Habitat for Winged Peppercross ¹ | <input type="checkbox"/> | <input checked="" type="checkbox"/> | | |
| Habitat for Chariot Wheels ¹² | <input type="checkbox"/> | <input checked="" type="checkbox"/> | | |
| Habitat for Slender Darling Pea ¹² | <input type="checkbox"/> | <input checked="" type="checkbox"/> | | |
| Habitat for Yellow Swainson-pea ² | <input type="checkbox"/> | <input checked="" type="checkbox"/> | | |
| Habitat for Plains Wanderer ¹² | <input type="checkbox"/> | <input checked="" type="checkbox"/> | | |
| Habitat for Regent Parrot (eastern subspecies) ¹² | <input type="checkbox"/> | <input checked="" type="checkbox"/> | | |
| Habitat for Superb Parrot ¹² | <input type="checkbox"/> | <input checked="" type="checkbox"/> | | |

Notes:

- 1 Protected matter listed within the Notification of Approval EnergyConnect NSW – Eastern Section (EPBC 2020/8766)
- 2 Protected matter listed within the Revised Biodiversity Development Assessment Report (August 2022)

Management measures required to avoid or minimise impacts to Protected Matters:

- No additional mitigation measures required. Clearing works to be completed in accordance with the approved Biodiversity Management Plan.
- 0.09Ha of the Endangered BC Act TEC *Inland Grey Box Woodland in the Riverina, NSW South Western Slopes, Cobar Penepplain, Nandewar and Brigalow Belt South Bioregions* to be removed.

Hollow Bearing / Habitat Trees

| | | | |
|--|------------------------------|--|-----------|
| Habitat trees and habitat features identified & marked? | Yes <input type="checkbox"/> | No <input checked="" type="checkbox"/> | Comments: |
| GPS coordinates and habitat trees recorded? | Yes <input type="checkbox"/> | No <input checked="" type="checkbox"/> | Comments: |
| Nest boxes required? | Yes <input type="checkbox"/> | No <input checked="" type="checkbox"/> | Comments: |
| Fauna spotter required to be present during clearing activities? | Yes <input type="checkbox"/> | No <input checked="" type="checkbox"/> | Comments: |

Weeds

| | | | |
|---|------------------------------|--|----------|
| Were any Weeds of National Significance or Priority Weeds identified? | Yes <input type="checkbox"/> | No <input checked="" type="checkbox"/> | Details: |
|---|------------------------------|--|----------|

Once printed this document becomes uncontrolled. Refer to Secure Energy Intranet for controlled copy

| Environmental Exclusion Zones | | | |
|---|---|--|---------------------------------|
| Threatened Species Identified within Disturbance Area B? | Yes <input type="checkbox"/> | No <input checked="" type="checkbox"/> | Details: |
| Environmental exclusion zones required? | Yes <input checked="" type="checkbox"/> | No <input type="checkbox"/> | Details: BC Act TEC identified. |
| Unexpected Finds | | | |
| Were any Unexpected Finds identified? | Yes <input type="checkbox"/> | No <input checked="" type="checkbox"/> | Details: |
| If yes, has the Environmental Manager been notified? | Yes <input type="checkbox"/> | No <input checked="" type="checkbox"/> | Details: |
| Additional Comments | | | |
| <ul style="list-style-type: none"> - Weeds to be managed in accordance with approved Biosecurity Management Plan. - Ecologist not required during clearing activities. - Additional weed species: Capeweed (<i>Arctotheca calendula</i>), Bathurst Burr (<i>Xanthium spinosum</i>), Curled Dock (<i>Rumex crispus</i>), Onion Weed (<i>Asphodelus fistulosus</i>), | | | |

Table 3 – Pre-Clearance Approval

| Ecologist | |
|--|---|
| Pre-clearance Assessment Timeframe for Nominated Works | 3 months |
| Name | Scott Rolph and Willem Magney |
| Signature |  |
| Date | 01/07/2023 |
| SecureEnergy | |
| Name | Glenn Hayden |
| Position | Senior Environmental Advisor |
| Signature |  |
| Date | 30/07/2023 |

Once printed this document becomes uncontrolled. Refer to Secure Energy Intranet for controlled copy

Table 1 - Information

| Item | Detail |
|--|--|
| Ecologist / Fauna Spotter(s) Completing Pre-Clearance Survey | Name: Scott Rolph and Willem Magney Qualification: Ecologists |
| Date of Pre-Clearance Survey | 01/07/2023 |
| Specific Pre-Clearance Survey Location (Line No./ Tower / Span No.) | L5 Tower 22 |
| Scope Methodology | Desktop review of vegetation mapping for nominated area In field visual inspection by ecologists of the proposed tower location |
| Work Package ID | Tower Footprints (L5) |

Table 2 – Pre-Clearance Survey Details

| Infrastructure Surveyed | | | | |
|---|-------------------------------------|-------------------------------------|--------------------------|----------|
| Tower Footprint | <input checked="" type="checkbox"/> | Centreline | <input type="checkbox"/> | |
| Break and Winch Site | <input type="checkbox"/> | Parking Areas | <input type="checkbox"/> | |
| Access Track (existing) | <input type="checkbox"/> | Access Track (new) | <input type="checkbox"/> | |
| Disturbance Area B | <input type="checkbox"/> | Other | <input type="checkbox"/> | |
| Details of Other: | | | | |
| Protected Matters | | | | |
| Item | Presence Identified | | Quantum to Clear (Ha) | Comments |
| | Yes | No | | |
| White Box-Yellow Box-Blakely's Red Gum Grassy Woodland and Derived Native Grassland ¹² | <input type="checkbox"/> | <input checked="" type="checkbox"/> | | |
| Grey Box (<i>Eucalyptus microcarpa</i>) Grassy Woodlands and Derived Native Grasslands of South-eastern Australia ¹² | <input type="checkbox"/> | <input checked="" type="checkbox"/> | | |
| Weeping Myall Woodlands ¹² | <input type="checkbox"/> | <input checked="" type="checkbox"/> | | |
| Natural Grasslands of the Murray Valley Plains ¹² | <input type="checkbox"/> | <input checked="" type="checkbox"/> | | |
| Buloke Woodlands of the Riverina and Murray-Darling Depression Bioregions ² | <input type="checkbox"/> | <input checked="" type="checkbox"/> | | |
| Mallee Bird Community of the Murray Darling Depression Bioregion ² | <input type="checkbox"/> | <input checked="" type="checkbox"/> | | |
| Plains mallee box woodland of the Murray Darling Depression, Riverina and Naracoorte Coastal Plains bioregions ² | <input type="checkbox"/> | <input checked="" type="checkbox"/> | | |
| Seasonal Herbaceous Wetlands (Freshwater) of the Temperate Lowland Plains ² | <input type="checkbox"/> | <input checked="" type="checkbox"/> | | |

Once printed this document becomes uncontrolled. Refer to Secure Energy Intranet for controlled copy

| | | | | |
|---|--------------------------|-------------------------------------|--|--|
| Habitat for A spear-grass (<i>austrostipa metatoris</i>) ² | <input type="checkbox"/> | <input checked="" type="checkbox"/> | | |
| Habitat for A spear-grass (<i>austrostipa wakoolica</i>) ² | <input type="checkbox"/> | <input checked="" type="checkbox"/> | | |
| Habitat for Mossgiel Daisy ¹² | <input type="checkbox"/> | <input checked="" type="checkbox"/> | | |
| Habitat for Sand-hill Spider Orchid ² | <input type="checkbox"/> | <input checked="" type="checkbox"/> | | |
| Habitat for A burr-daisy ² | <input type="checkbox"/> | <input checked="" type="checkbox"/> | | |
| Habitat for Winged Peppercross ¹ | <input type="checkbox"/> | <input checked="" type="checkbox"/> | | |
| Habitat for Chariot Wheels ¹² | <input type="checkbox"/> | <input checked="" type="checkbox"/> | | |
| Habitat for Slender Darling Pea ¹² | <input type="checkbox"/> | <input checked="" type="checkbox"/> | | |
| Habitat for Yellow Swainson-pea ² | <input type="checkbox"/> | <input checked="" type="checkbox"/> | | |
| Habitat for Plains Wanderer ¹² | <input type="checkbox"/> | <input checked="" type="checkbox"/> | | |
| Habitat for Regent Parrot (eastern subspecies) ¹² | <input type="checkbox"/> | <input checked="" type="checkbox"/> | | |
| Habitat for Superb Parrot ¹² | <input type="checkbox"/> | <input checked="" type="checkbox"/> | | |

Notes:

1 Protected matter listed within the Notification of Approval EnergyConnect NSW – Eastern Section (EPBC 2020/8766)

2 Protected matter listed within the Revised Biodiversity Development Assessment Report (August 2022)

Management measures required to avoid or minimise impacts to Protected Matters:

- No additional mitigation measures required. Clearing works to be completed in accordance with the approved Biodiversity Management Plan.

Hollow Bearing / Habitat Trees

| | | | |
|--|---|-----------------------------|---|
| Habitat trees and habitat features identified & marked? | Yes <input checked="" type="checkbox"/> | No <input type="checkbox"/> | Comments: Hollow bearing trees and stick nest |
| GPS coordinates and habitat trees recorded? | Yes <input checked="" type="checkbox"/> | No <input type="checkbox"/> | Comments: WP 20B-25B (Disturbance Area B) |
| Nest boxes required? | Yes <input checked="" type="checkbox"/> | No <input type="checkbox"/> | Comments: |
| Fauna spotter required to be present during clearing activities? | Yes <input checked="" type="checkbox"/> | No <input type="checkbox"/> | Comments: Stick nest (WP 24B) |

Weeds

| | | | |
|---|------------------------------|--|----------|
| Were any Weeds of National Significance or Priority Weeds identified? | Yes <input type="checkbox"/> | No <input checked="" type="checkbox"/> | Details: |
|---|------------------------------|--|----------|

Environmental Exclusion Zones

Once printed this document becomes uncontrolled. Refer to Secure Energy Intranet for controlled copy

| | | | |
|--|------------------------------|--|----------|
| Threatened Species Identified within Disturbance Area B? | Yes <input type="checkbox"/> | No <input checked="" type="checkbox"/> | Details: |
| Environmental exclusion zones required? | Yes <input type="checkbox"/> | No <input checked="" type="checkbox"/> | Details: |
| Unexpected Finds | | | |
| Were any Unexpected Finds identified? | Yes <input type="checkbox"/> | No <input checked="" type="checkbox"/> | Details: |
| If yes, has the Environmental Manager been notified? | Yes <input type="checkbox"/> | No <input checked="" type="checkbox"/> | Details: |
| Additional Comments | | | |
| <ul style="list-style-type: none"> - Weeds to be managed in accordance with approved Biosecurity Management Plan. - Ecologist required during clearing activities. - Grazing paddock, mostly exotic pasture grasses. - Additional weed species: Capeweed (<i>Arctotheca calendula</i>), Sheep Sorrel (<i>Acetosella vulgaris</i>). | | | |

Table 3 – Pre-Clearance Approval

| | |
|--|---|
| Ecologist | |
| Pre-clearance Assessment Timeframe for Nominated Works | 3 months |
| Name | Scott Rolph and Willem Magney |
| Signature |  |
| Date | 01/07/2023 |
| SecureEnergy | |
| Name | Glenn Hayden |
| Position | Senior Environmental Advisor |
| Signature |  |
| Date | 30/07/2023 |

Table 1 - Information

| Item | Detail |
|--|--|
| Ecologist / Fauna Spotter(s) Completing Pre-Clearance Survey | Name: Scott Rolph and Willem Magney Qualification: Ecologists |
| Date of Pre-Clearance Survey | 01/07/2023 |
| Specific Pre-Clearance Survey Location (Line No./ Tower / Span No.) | L5 Tower 23 |
| Scope Methodology | Desktop review of vegetation mapping for nominated area In field visual inspection by ecologists of the proposed tower location |
| Work Package ID | Tower Footprints (L5) |

Table 2 – Pre-Clearance Survey Details

| Infrastructure Surveyed | | | | |
|---|-------------------------------------|-------------------------------------|--------------------------|----------|
| Tower Footprint | <input checked="" type="checkbox"/> | Centreline | <input type="checkbox"/> | |
| Break and Winch Site | <input type="checkbox"/> | Parking Areas | <input type="checkbox"/> | |
| Access Track (existing) | <input type="checkbox"/> | Access Track (new) | <input type="checkbox"/> | |
| Disturbance Area B | <input type="checkbox"/> | Other | <input type="checkbox"/> | |
| Details of Other: | | | | |
| Protected Matters | | | | |
| Item | Presence Identified | | Quantum to Clear (Ha) | Comments |
| | Yes | No | | |
| White Box-Yellow Box-Blakely's Red Gum Grassy Woodland and Derived Native Grassland ¹² | <input type="checkbox"/> | <input checked="" type="checkbox"/> | | |
| Grey Box (<i>Eucalyptus microcarpa</i>) Grassy Woodlands and Derived Native Grasslands of South-eastern Australia ¹² | <input type="checkbox"/> | <input checked="" type="checkbox"/> | | |
| Weeping Myall Woodlands ¹² | <input type="checkbox"/> | <input checked="" type="checkbox"/> | | |
| Natural Grasslands of the Murray Valley Plains ¹² | <input type="checkbox"/> | <input checked="" type="checkbox"/> | | |
| Buloke Woodlands of the Riverina and Murray-Darling Depression Bioregions ² | <input type="checkbox"/> | <input checked="" type="checkbox"/> | | |
| Mallee Bird Community of the Murray Darling Depression Bioregion ² | <input type="checkbox"/> | <input checked="" type="checkbox"/> | | |
| Plains mallee box woodland of the Murray Darling Depression, Riverina and Naracoorte Coastal Plains bioregions ² | <input type="checkbox"/> | <input checked="" type="checkbox"/> | | |
| Seasonal Herbaceous Wetlands (Freshwater) of the Temperate Lowland Plains ² | <input type="checkbox"/> | <input checked="" type="checkbox"/> | | |

Once printed this document becomes uncontrolled. Refer to Secure Energy Intranet for controlled copy

| | | | | |
|---|--------------------------|-------------------------------------|--|--|
| Habitat for A spear-grass (<i>austrostipa metatoris</i>) ² | <input type="checkbox"/> | <input checked="" type="checkbox"/> | | |
| Habitat for A spear-grass (<i>austrostipa wakoolica</i>) ² | <input type="checkbox"/> | <input checked="" type="checkbox"/> | | |
| Habitat for Mossgiel Daisy ¹² | <input type="checkbox"/> | <input checked="" type="checkbox"/> | | |
| Habitat for Sand-hill Spider Orchid ² | <input type="checkbox"/> | <input checked="" type="checkbox"/> | | |
| Habitat for A burr-daisy ² | <input type="checkbox"/> | <input checked="" type="checkbox"/> | | |
| Habitat for Winged Peppercross ¹ | <input type="checkbox"/> | <input checked="" type="checkbox"/> | | |
| Habitat for Chariot Wheels ¹² | <input type="checkbox"/> | <input checked="" type="checkbox"/> | | |
| Habitat for Slender Darling Pea ¹² | <input type="checkbox"/> | <input checked="" type="checkbox"/> | | |
| Habitat for Yellow Swainson-pea ² | <input type="checkbox"/> | <input checked="" type="checkbox"/> | | |
| Habitat for Plains Wanderer ¹² | <input type="checkbox"/> | <input checked="" type="checkbox"/> | | |
| Habitat for Regent Parrot (eastern subspecies) ¹² | <input type="checkbox"/> | <input checked="" type="checkbox"/> | | |
| Habitat for Superb Parrot ¹² | <input type="checkbox"/> | <input checked="" type="checkbox"/> | | |

Notes:

- 1 Protected matter listed within the Notification of Approval EnergyConnect NSW – Eastern Section (EPBC 2020/8766)
- 2 Protected matter listed within the Revised Biodiversity Development Assessment Report (August 2022)

Management measures required to avoid or minimise impacts to Protected Matters:

- No additional mitigation measures required. Clearing works to be completed in accordance with the approved Biodiversity Management Plan.

Hollow Bearing / Habitat Trees

| | | | |
|--|------------------------------|--|-----------|
| Habitat trees and habitat features identified & marked? | Yes <input type="checkbox"/> | No <input checked="" type="checkbox"/> | Comments: |
| GPS coordinates and habitat trees recorded? | Yes <input type="checkbox"/> | No <input checked="" type="checkbox"/> | Comments: |
| Nest boxes required? | Yes <input type="checkbox"/> | No <input checked="" type="checkbox"/> | Comments: |
| Fauna spotter required to be present during clearing activities? | Yes <input type="checkbox"/> | No <input checked="" type="checkbox"/> | Comments: |

Weeds

| | | | |
|---|------------------------------|--|----------|
| Were any Weeds of National Significance or Priority Weeds identified? | Yes <input type="checkbox"/> | No <input checked="" type="checkbox"/> | Details: |
|---|------------------------------|--|----------|

Environmental Exclusion Zones

Once printed this document becomes uncontrolled. Refer to Secure Energy Intranet for controlled copy

| | | | |
|--|------------------------------|--|----------|
| Threatened Species Identified within Disturbance Area B? | Yes <input type="checkbox"/> | No <input checked="" type="checkbox"/> | Details: |
| Environmental exclusion zones required? | Yes <input type="checkbox"/> | No <input checked="" type="checkbox"/> | Details: |
| Unexpected Finds | | | |
| Were any Unexpected Finds identified? | Yes <input type="checkbox"/> | No <input checked="" type="checkbox"/> | Details: |
| If yes, has the Environmental Manager been notified? | Yes <input type="checkbox"/> | No <input checked="" type="checkbox"/> | Details: |
| Additional Comments | | | |
| <ul style="list-style-type: none"> - Weeds to be managed in accordance with approved Biosecurity Management Plan. - Ecologist not required during clearing activities. - Additional weed species: Spear Thistle (<i>Cirsium vulgare</i>), Nettle sp., Curled Dock (<i>Rumex crispus</i>), Bathurst Burr (<i>Xanthium spinosum</i>). | | | |

Table 3 – Pre-Clearance Approval

| | |
|--|---|
| Ecologist | |
| Pre-clearance Assessment Timeframe for Nominated Works | 3 months |
| Name | Scott Rolph and Willem Magney |
| Signature |  |
| Date | 01/07/2023 |
| SecureEnergy | |
| Name | Glenn Hayden |
| Position | Senior Environmental Advisor |
| Signature |  |
| Date | 30/07/2023 |

Once printed this document becomes uncontrolled. Refer to Secure Energy Intranet for controlled copy

Table 1 - Information

| Item | Detail |
|--|--|
| Ecologist / Fauna Spotter(s) Completing Pre-Clearance Survey | Name: Scott Rolph and Willem Magney Qualification: Ecologists |
| Date of Pre-Clearance Survey | 01/07/2023 |
| Specific Pre-Clearance Survey Location (Line No./ Tower / Span No.) | L5 Tower 24 |
| Scope Methodology | Desktop review of vegetation mapping for nominated area In field visual inspection by ecologists of the proposed tower location |
| Work Package ID | Tower Footprints (L5) |

Table 2 – Pre-Clearance Survey Details

| Infrastructure Surveyed | | | | |
|---|-------------------------------------|-------------------------------------|--------------------------|----------|
| Tower Footprint | <input checked="" type="checkbox"/> | Centreline | <input type="checkbox"/> | |
| Break and Winch Site | <input type="checkbox"/> | Parking Areas | <input type="checkbox"/> | |
| Access Track (existing) | <input type="checkbox"/> | Access Track (new) | <input type="checkbox"/> | |
| Disturbance Area B | <input type="checkbox"/> | Other | <input type="checkbox"/> | |
| Details of Other: | | | | |
| Protected Matters | | | | |
| Item | Presence Identified | | Quantum to Clear (Ha) | Comments |
| | Yes | No | | |
| White Box-Yellow Box-Blakely's Red Gum Grassy Woodland and Derived Native Grassland ¹² | <input type="checkbox"/> | <input checked="" type="checkbox"/> | | |
| Grey Box (<i>Eucalyptus microcarpa</i>) Grassy Woodlands and Derived Native Grasslands of South-eastern Australia ¹² | <input type="checkbox"/> | <input checked="" type="checkbox"/> | | |
| Weeping Myall Woodlands ¹² | <input type="checkbox"/> | <input checked="" type="checkbox"/> | | |
| Natural Grasslands of the Murray Valley Plains ¹² | <input type="checkbox"/> | <input checked="" type="checkbox"/> | | |
| Buloke Woodlands of the Riverina and Murray-Darling Depression Bioregions ² | <input type="checkbox"/> | <input checked="" type="checkbox"/> | | |
| Mallee Bird Community of the Murray Darling Depression Bioregion ² | <input type="checkbox"/> | <input checked="" type="checkbox"/> | | |
| Plains mallee box woodland of the Murray Darling Depression, Riverina and Naracoorte Coastal Plains bioregions ² | <input type="checkbox"/> | <input checked="" type="checkbox"/> | | |
| Seasonal Herbaceous Wetlands (Freshwater) of the Temperate Lowland Plains ² | <input type="checkbox"/> | <input checked="" type="checkbox"/> | | |

Once printed this document becomes uncontrolled. Refer to Secure Energy Intranet for controlled copy

| | | | | |
|---|--------------------------|-------------------------------------|--|--|
| Habitat for A spear-grass (<i>austrostipa metatoris</i>) ² | <input type="checkbox"/> | <input checked="" type="checkbox"/> | | |
| Habitat for A spear-grass (<i>austrostipa wakoolica</i>) ² | <input type="checkbox"/> | <input checked="" type="checkbox"/> | | |
| Habitat for Mossgiel Daisy ¹² | <input type="checkbox"/> | <input checked="" type="checkbox"/> | | |
| Habitat for Sand-hill Spider Orchid ² | <input type="checkbox"/> | <input checked="" type="checkbox"/> | | |
| Habitat for A burr-daisy ² | <input type="checkbox"/> | <input checked="" type="checkbox"/> | | |
| Habitat for Winged Peppercross ¹ | <input type="checkbox"/> | <input checked="" type="checkbox"/> | | |
| Habitat for Chariot Wheels ¹² | <input type="checkbox"/> | <input checked="" type="checkbox"/> | | |
| Habitat for Slender Darling Pea ¹² | <input type="checkbox"/> | <input checked="" type="checkbox"/> | | |
| Habitat for Yellow Swainson-pea ² | <input type="checkbox"/> | <input checked="" type="checkbox"/> | | |
| Habitat for Plains Wanderer ¹² | <input type="checkbox"/> | <input checked="" type="checkbox"/> | | |
| Habitat for Regent Parrot (eastern subspecies) ¹² | <input type="checkbox"/> | <input checked="" type="checkbox"/> | | |
| Habitat for Superb Parrot ¹² | <input type="checkbox"/> | <input checked="" type="checkbox"/> | | |

Notes:

- 1 Protected matter listed within the Notification of Approval EnergyConnect NSW – Eastern Section (EPBC 2020/8766)
- 2 Protected matter listed within the Revised Biodiversity Development Assessment Report (August 2022)

Management measures required to avoid or minimise impacts to Protected Matters:

- No additional mitigation measures required. Clearing works to be completed in accordance with the approved Biodiversity Management Plan.

Hollow Bearing / Habitat Trees

| | | | |
|--|------------------------------|--|-----------|
| Habitat trees and habitat features identified & marked? | Yes <input type="checkbox"/> | No <input checked="" type="checkbox"/> | Comments: |
| GPS coordinates and habitat trees recorded? | Yes <input type="checkbox"/> | No <input checked="" type="checkbox"/> | Comments: |
| Nest boxes required? | Yes <input type="checkbox"/> | No <input checked="" type="checkbox"/> | Comments: |
| Fauna spotter required to be present during clearing activities? | Yes <input type="checkbox"/> | No <input checked="" type="checkbox"/> | Comments: |

Weeds

| | | | |
|---|------------------------------|--|----------|
| Were any Weeds of National Significance or Priority Weeds identified? | Yes <input type="checkbox"/> | No <input checked="" type="checkbox"/> | Details: |
|---|------------------------------|--|----------|

Environmental Exclusion Zones

Once printed this document becomes uncontrolled. Refer to Secure Energy Intranet for controlled copy

| | | | |
|---|---|--|--|
| Threatened Species Identified within Disturbance Area B? | Yes <input checked="" type="checkbox"/> | No <input type="checkbox"/> | Details: Flame Robin (<i>Petroica phoenicea</i>) |
| Environmental exclusion zones required? | Yes <input type="checkbox"/> | No <input checked="" type="checkbox"/> | Details: |
| Unexpected Finds | | | |
| Were any Unexpected Finds identified? | Yes <input type="checkbox"/> | No <input checked="" type="checkbox"/> | Details: |
| If yes, has the Environmental Manager been notified? | Yes <input type="checkbox"/> | No <input checked="" type="checkbox"/> | Details: |
| Additional Comments | | | |
| <ul style="list-style-type: none"> - Weeds to be managed in accordance with approved Biosecurity Management Plan. - Ecologist not required during clearing activities. - Flame Robin (BC Act-listed as Vulnerable) observed on fence in Disturbance Area B. - Additional weed species: Spear Thistle (<i>Cirsium vulgare</i>), Capeweed (<i>Arctotheca calendula</i>), Sheep Sorrel (<i>Acetosella vulgaris</i>). | | | |

Table 3 – Pre-Clearance Approval

| | |
|--|---|
| Ecologist | |
| Pre-clearance Assessment Timeframe for Nominated Works | 3 months |
| Name | Scott Rolph and Willem Magney |
| Signature |  |
| Date | 01/07/2023 |
| SecureEnergy | |
| Name | Glenn Hayden |
| Position | Senior Environmental Advisor |
| Signature |  |
| Date | 30/07/2023 |

Once printed this document becomes uncontrolled. Refer to Secure Energy Intranet for controlled copy

Table 1 - Information

| Item | Detail |
|--|--|
| Ecologist / Fauna Spotter(s) Completing Pre-Clearance Survey | Name: Andrew Taylor and Estelle Kayler-Thomson Qualification: Ecologists |
| Date of Pre-Clearance Survey | 02-05-2023 |
| Specific Pre-Clearance Survey Location (Line No./ Tower / Span No.) | L5 Tower 31 |
| Scope Methodology | Desktop review of vegetation mapping for nominated area In field visual inspection by ecologists of the proposed tower location |
| Work Package ID | Access Tracks (L5) |

Table 2 – Pre-Clearance Survey Details

| Infrastructure Surveyed | | | | |
|---|-------------------------------------|-------------------------------------|--------------------------|----------|
| Tower Footprint | <input checked="" type="checkbox"/> | Centreline | <input type="checkbox"/> | |
| Break and Winch Site | <input type="checkbox"/> | Parking Areas | <input type="checkbox"/> | |
| Access Track (existing) | <input type="checkbox"/> | Access Track (new) | <input type="checkbox"/> | |
| Disturbance Area B | <input type="checkbox"/> | Other | <input type="checkbox"/> | |
| Details of Other: | | | | |
| Protected Matters | | | | |
| Item | Presence Identified | | Quantum to Clear (Ha) | Comments |
| | Yes | No | | |
| White Box-Yellow Box-Blakely's Red Gum Grassy Woodland and Derived Native Grassland ¹² | <input type="checkbox"/> | <input checked="" type="checkbox"/> | | |
| Grey Box (<i>Eucalyptus microcarpa</i>) Grassy Woodlands and Derived Native Grasslands of South-eastern Australia ¹² | <input type="checkbox"/> | <input checked="" type="checkbox"/> | | |
| Weeping Myall Woodlands ¹² | <input type="checkbox"/> | <input checked="" type="checkbox"/> | | |
| Natural Grasslands of the Murray Valley Plains ¹² | <input type="checkbox"/> | <input checked="" type="checkbox"/> | | |
| Buloke Woodlands of the Riverina and Murray-Darling Depression Bioregions ² | <input type="checkbox"/> | <input checked="" type="checkbox"/> | | |
| Mallee Bird Community of the Murray Darling Depression Bioregion ² | <input type="checkbox"/> | <input checked="" type="checkbox"/> | | |
| Plains mallee box woodland of the Murray Darling Depression, Riverina and Naracoorte Coastal Plains bioregions ² | <input type="checkbox"/> | <input checked="" type="checkbox"/> | | |
| Seasonal Herbaceous Wetlands (Freshwater) of the Temperate Lowland Plains ² | <input type="checkbox"/> | <input checked="" type="checkbox"/> | | |

Once printed this document becomes uncontrolled. Refer to Secure Energy Intranet for controlled copy

| | | | | |
|---|--------------------------|-------------------------------------|--|--|
| Habitat for A spear-grass (<i>austrostipa metatoris</i>) ² | <input type="checkbox"/> | <input checked="" type="checkbox"/> | | |
| Habitat for A spear-grass (<i>austrostipa wakoolica</i>) ² | <input type="checkbox"/> | <input checked="" type="checkbox"/> | | |
| Habitat for Mossgiel Daisy ¹² | <input type="checkbox"/> | <input checked="" type="checkbox"/> | | |
| Habitat for Sand-hill Spider Orchid ² | <input type="checkbox"/> | <input checked="" type="checkbox"/> | | |
| Habitat for A burr-daisy ² | <input type="checkbox"/> | <input checked="" type="checkbox"/> | | |
| Habitat for Winged Peppercross ¹ | <input type="checkbox"/> | <input checked="" type="checkbox"/> | | |
| Habitat for Chariot Wheels ¹² | <input type="checkbox"/> | <input checked="" type="checkbox"/> | | |
| Habitat for Slender Darling Pea ¹² | <input type="checkbox"/> | <input checked="" type="checkbox"/> | | |
| Habitat for Yellow Swainson-pea ² | <input type="checkbox"/> | <input checked="" type="checkbox"/> | | |
| Habitat for Plains Wanderer ¹² | <input type="checkbox"/> | <input checked="" type="checkbox"/> | | |
| Habitat for Regent Parrot (eastern subspecies) ¹² | <input type="checkbox"/> | <input checked="" type="checkbox"/> | | |
| Habitat for Superb Parrot ¹² | <input type="checkbox"/> | <input checked="" type="checkbox"/> | | |

Notes:

1 Protected matter listed within the Notification of Approval EnergyConnect NSW – Eastern Section (EPBC 2020/8766)

2 Protected matter listed within the Revised Biodiversity Development Assessment Report (August 2022)

Management measures required to avoid or minimise impacts to Protected Matters:

- No additional mitigation measures required. Clearing works to be completed in accordance with the approved Biodiversity Management Plan.

Hollow Bearing / Habitat Trees

| | | | |
|--|------------------------------|--|-----------|
| Habitat trees and habitat features identified & marked? | Yes <input type="checkbox"/> | No <input checked="" type="checkbox"/> | Comments: |
| GPS coordinates and habitat trees recorded? | Yes <input type="checkbox"/> | No <input checked="" type="checkbox"/> | Comments: |
| Nest boxes required? | Yes <input type="checkbox"/> | No <input checked="" type="checkbox"/> | Comments: |
| Fauna spotter required to be present during clearing activities? | Yes <input type="checkbox"/> | No <input checked="" type="checkbox"/> | Comments: |


Weeds

| | | | |
|---|------------------------------|--|----------|
| Were any Weeds of National Significance or Priority Weeds identified? | Yes <input type="checkbox"/> | No <input checked="" type="checkbox"/> | Details: |
|---|------------------------------|--|----------|

Once printed this document becomes uncontrolled. Refer to Secure Energy Intranet for controlled copy

| Environmental Exclusion Zones | | | |
|---|------------------------------|--|----------|
| Threatened Species Identified within Disturbance Area B? | Yes <input type="checkbox"/> | No <input checked="" type="checkbox"/> | Details: |
| Environmental exclusion zones required? | Yes <input type="checkbox"/> | No <input checked="" type="checkbox"/> | Details: |
| Unexpected Finds | | | |
| Were any Unexpected Finds identified? | Yes <input type="checkbox"/> | No <input checked="" type="checkbox"/> | Details: |
| If yes, has the Environmental Manager been notified? | Yes <input type="checkbox"/> | No <input checked="" type="checkbox"/> | Details: |
| Additional Comments | | | |
| <ul style="list-style-type: none"> - No additional mitigation measures required. Clearing works to be completed in accordance with the approved Biodiversity Management Plan. - Weeds to be managed in accordance with approved Biosecurity Management plan. - Additional Weeds: Flaxleaf Fleabane (<i>Erigeron bonariensis</i>), Horseweed (<i>Erigeron canadensis</i>) | | | |

Table 3 – Pre-Clearance Approval

| Ecologist | |
|--|---|
| Pre-clearance Assessment Timeframe for Nominated Works | 3 months |
| Name | Andrew Taylor |
| Signature |  |
| Date | 29-07-2023 |
| SecureEnergy | |
| Name | Glenn Hayden |
| Position | Senior Environmental Advisor |
| Signature |  |
| Date | 30/07/2023 |

Once printed this document becomes uncontrolled. Refer to Secure Energy Intranet for controlled copy

Table 1 - Information

| Item | Detail |
|--|--|
| Ecologist / Fauna Spotter(s) Completing Pre-Clearance Survey | Name: Arthur Nemet and Dinithi Gamage Qualification: Ecologist |
| Date of Pre-Clearance Survey | 04/05/2023 |
| Specific Pre-Clearance Survey Location (Line No./ Tower / Span No.) | L5 Tower 32 |
| Scope Methodology | Desktop review of vegetation mapping for nominated area In field visual inspection by ecologists of the proposed tower location |
| Work Package ID | Towers (L5) |

Table 2 – Pre-Clearance Survey Details

| Infrastructure Surveyed | | | | |
|---|-------------------------------------|-------------------------------------|--------------------------|----------|
| Tower Footprint | <input checked="" type="checkbox"/> | Centreline | <input type="checkbox"/> | |
| Break and Winch Site | <input type="checkbox"/> | Parking Areas | <input type="checkbox"/> | |
| Access Track (existing) | <input type="checkbox"/> | Access Track (new) | <input type="checkbox"/> | |
| Disturbance Area B | <input type="checkbox"/> | Other | <input type="checkbox"/> | |
| Details of Other: | | | | |
| Protected Matters | | | | |
| Item | Presence Identified | | Quantum to Clear (Ha) | Comments |
| | Yes | No | | |
| White Box-Yellow Box-Blakely's Red Gum Grassy Woodland and Derived Native Grassland ¹² | <input type="checkbox"/> | <input checked="" type="checkbox"/> | | |
| Grey Box (<i>Eucalyptus microcarpa</i>) Grassy Woodlands and Derived Native Grasslands of South-eastern Australia ¹² | <input type="checkbox"/> | <input checked="" type="checkbox"/> | | |
| Weeping Myall Woodlands ¹² | <input type="checkbox"/> | <input checked="" type="checkbox"/> | | |
| Natural Grasslands of the Murray Valley Plains ¹² | <input type="checkbox"/> | <input checked="" type="checkbox"/> | | |
| Buloke Woodlands of the Riverina and Murray-Darling Depression Bioregions ² | <input type="checkbox"/> | <input checked="" type="checkbox"/> | | |
| Mallee Bird Community of the Murray Darling Depression Bioregion ² | <input type="checkbox"/> | <input checked="" type="checkbox"/> | | |
| Plains mallee box woodland of the Murray Darling Depression, Riverina and Naracoorte Coastal Plains bioregions ² | <input type="checkbox"/> | <input checked="" type="checkbox"/> | | |
| Seasonal Herbaceous Wetlands (Freshwater) of the Temperate Lowland Plains ² | <input type="checkbox"/> | <input checked="" type="checkbox"/> | | |

Once printed this document becomes uncontrolled. Refer to Secure Energy Intranet for controlled copy

| | | | | |
|---|--------------------------|-------------------------------------|--|--|
| Habitat for A spear-grass (<i>austrostipa metatoris</i>) ² | <input type="checkbox"/> | <input checked="" type="checkbox"/> | | |
| Habitat for A spear-grass (<i>austrostipa wakoolica</i>) ² | <input type="checkbox"/> | <input checked="" type="checkbox"/> | | |
| Habitat for Mossgiel Daisy ¹² | <input type="checkbox"/> | <input checked="" type="checkbox"/> | | |
| Habitat for Sand-hill Spider Orchid ² | <input type="checkbox"/> | <input checked="" type="checkbox"/> | | |
| Habitat for A burr-daisy ² | <input type="checkbox"/> | <input checked="" type="checkbox"/> | | |
| Habitat for Winged Peppercross ¹ | <input type="checkbox"/> | <input checked="" type="checkbox"/> | | |
| Habitat for Chariot Wheels ¹² | <input type="checkbox"/> | <input checked="" type="checkbox"/> | | |
| Habitat for Slender Darling Pea ¹² | <input type="checkbox"/> | <input checked="" type="checkbox"/> | | |
| Habitat for Yellow Swainson-pea ² | <input type="checkbox"/> | <input checked="" type="checkbox"/> | | |
| Habitat for Plains Wanderer ¹² | <input type="checkbox"/> | <input checked="" type="checkbox"/> | | |
| Habitat for Regent Parrot (eastern subspecies) ¹² | <input type="checkbox"/> | <input checked="" type="checkbox"/> | | |
| Habitat for Superb Parrot ¹² | <input type="checkbox"/> | <input checked="" type="checkbox"/> | | |

Notes:

- 1 Protected matter listed within the Notification of Approval EnergyConnect NSW – Eastern Section (EPBC 2020/8766)
- 2 Protected matter listed within the Revised Biodiversity Development Assessment Report (August 2022)

Management measures required to avoid or minimise impacts to Protected Matters:

- No mitigation measures required. Clearing works to be completed in accordance with the approved Biodiversity Management Plan.

Hollow Bearing / Habitat Trees

| | | | |
|--|---|-----------------------------|------------------------------|
| Habitat trees and habitat features identified & marked? | Yes <input checked="" type="checkbox"/> | No <input type="checkbox"/> | Comments: Habitat identified |
| GPS coordinates and habitat trees recorded? | Yes <input checked="" type="checkbox"/> | No <input type="checkbox"/> | Comments: WP 26 |
| Nest boxes required? | Yes <input checked="" type="checkbox"/> | No <input type="checkbox"/> | Comments: |
| Fauna spotter required to be present during clearing activities? | Yes <input checked="" type="checkbox"/> | No <input type="checkbox"/> | Comments: |



Weeds

| | | | |
|---|------------------------------|--|----------|
| Were any Weeds of National Significance or Priority Weeds identified? | Yes <input type="checkbox"/> | No <input checked="" type="checkbox"/> | Details: |
|---|------------------------------|--|----------|

Once printed this document becomes uncontrolled. Refer to Secure Energy Intranet for controlled copy

| Environmental Exclusion Zones | | | |
|--|------------------------------|--|----------|
| Threatened Species Identified within Disturbance Area B? | Yes <input type="checkbox"/> | No <input checked="" type="checkbox"/> | Details: |
| Environmental exclusion zones required? | Yes <input type="checkbox"/> | No <input checked="" type="checkbox"/> | Details: |
| Unexpected Finds | | | |
| Were any Unexpected Finds identified? | Yes <input type="checkbox"/> | No <input checked="" type="checkbox"/> | Details: |
| If yes, has the Environmental Manager been notified? | Yes <input type="checkbox"/> | No <input checked="" type="checkbox"/> | Details: |
| Additional Comments | | | |
| <ul style="list-style-type: none"> - Weeds to be managed in accordance with the Biosecurity Management Plan. - Open pasture - Stubble reduction burning has removed any vegetation on ground. - Ecologist required on site during HBT removal. | | | |

Table 3 – Pre-Clearance Approval

| Ecologist | |
|--|---|
| Pre-clearance Assessment Timeframe for Nominated Works | 3 months. |
| Name | Arthur Nemet and Dinithi Gamage |
| Signature |  |
| Date | 04/05/2023 |
| SecureEnergy | |
| Name | Glenn Hayden |
| Position | Senior Environmental Advisor |
| Signature |  |
| Date | 29/07/2023 |

Once printed this document becomes uncontrolled. Refer to Secure Energy Intranet for controlled copy

Table 1 - Information

| Item | Detail |
|--|--|
| Ecologist / Fauna Spotter(s) Completing Pre-Clearance Survey | Name: Estelle Kayler-Thomson and Lochlan Jones Qualification: Ecologists |
| Date of Pre-Clearance Survey | 18/05/2023 |
| Specific Pre-Clearance Survey Location (Line No./ Tower / Span No.) | L5 Tower T111 |
| Scope Methodology | Desktop review of vegetation mapping for nominated area In field visual inspection by ecologists of the proposed tower location |
| Work Package ID | Towers (L5) |

Table 2 – Pre-Clearance Survey Details

| Infrastructure Surveyed | | | | |
|---|-------------------------------------|-------------------------------------|--------------------------|----------|
| Tower Footprint | <input checked="" type="checkbox"/> | Centreline | <input type="checkbox"/> | |
| Break and Winch Site | <input type="checkbox"/> | Parking Areas | <input type="checkbox"/> | |
| Access Track (existing) | <input type="checkbox"/> | Access Track (new) | <input type="checkbox"/> | |
| Disturbance Area B | <input type="checkbox"/> | Other | <input type="checkbox"/> | |
| Details of Other: | | | | |
| Protected Matters | | | | |
| Item | Presence Identified | | Quantum to Clear (Ha) | Comments |
| | Yes | No | | |
| White Box-Yellow Box-Blakely's Red Gum Grassy Woodland and Derived Native Grassland ¹² | <input type="checkbox"/> | <input checked="" type="checkbox"/> | | |
| Grey Box (<i>Eucalyptus microcarpa</i>) Grassy Woodlands and Derived Native Grasslands of South-eastern Australia ¹² | <input type="checkbox"/> | <input checked="" type="checkbox"/> | | |
| Weeping Myall Woodlands ¹² | <input type="checkbox"/> | <input checked="" type="checkbox"/> | | |
| Natural Grasslands of the Murray Valley Plains ¹² | <input type="checkbox"/> | <input checked="" type="checkbox"/> | | |
| Buloke Woodlands of the Riverina and Murray-Darling Depression Bioregions ² | <input type="checkbox"/> | <input checked="" type="checkbox"/> | | |
| Mallee Bird Community of the Murray Darling Depression Bioregion ² | <input type="checkbox"/> | <input checked="" type="checkbox"/> | | |
| Plains mallee box woodland of the Murray Darling Depression, Riverina and Naracoorte Coastal Plains bioregions ² | <input type="checkbox"/> | <input checked="" type="checkbox"/> | | |
| Seasonal Herbaceous Wetlands (Freshwater) of the Temperate Lowland Plains ² | <input type="checkbox"/> | <input checked="" type="checkbox"/> | | |

Once printed this document becomes uncontrolled. Refer to Secure Energy Intranet for controlled copy

| | | | | |
|---|-------------------------------------|-------------------------------------|---------|--|
| Habitat for A spear-grass (<i>austrostipa metatoris</i>) ² | <input type="checkbox"/> | <input checked="" type="checkbox"/> | | |
| Habitat for A spear-grass (<i>austrostipa wakoolica</i>) ² | <input type="checkbox"/> | <input checked="" type="checkbox"/> | | |
| Habitat for Mossgiel Daisy ¹² | <input type="checkbox"/> | <input checked="" type="checkbox"/> | | |
| Habitat for Sand-hill Spider Orchid ² | <input type="checkbox"/> | <input checked="" type="checkbox"/> | | |
| Habitat for A burr-daisy ² | <input type="checkbox"/> | <input checked="" type="checkbox"/> | | |
| Habitat for Winged Peppercross ¹ | <input type="checkbox"/> | <input checked="" type="checkbox"/> | | |
| Habitat for Chariot Wheels ¹² | <input type="checkbox"/> | <input checked="" type="checkbox"/> | | |
| Habitat for Slender Darling Pea ¹² | <input type="checkbox"/> | <input checked="" type="checkbox"/> | | |
| Habitat for Yellow Swainson-pea ² | <input type="checkbox"/> | <input checked="" type="checkbox"/> | | |
| Habitat for Plains Wanderer ¹² | <input type="checkbox"/> | <input checked="" type="checkbox"/> | | |
| Habitat for Regent Parrot (eastern subspecies) ¹² | <input type="checkbox"/> | <input checked="" type="checkbox"/> | | |
| Habitat for Superb Parrot ¹² | <input checked="" type="checkbox"/> | <input type="checkbox"/> | 0.02 ha | |

Notes:

- 1 Protected matter listed within the Notification of Approval EnergyConnect NSW – Eastern Section (EPBC 2020/8766)
- 2 Protected matter listed within the Revised Biodiversity Development Assessment Report (August 2022)

Management measures required to avoid or minimise impacts to Protected Matters:

- Exclusion zones to be installed to restrict access to protected matters outside the construction footprint.
- Ecologist to be present during clearing activities.

Hollow Bearing / Habitat Trees

| | | | |
|--|---|-----------------------------|---|
| Habitat trees and habitat features identified & marked? | Yes <input checked="" type="checkbox"/> | No <input type="checkbox"/> | Comments: Habitat identified. Hollow-bearing trees. |
| GPS coordinates and habitat trees recorded? | Yes <input checked="" type="checkbox"/> | No <input type="checkbox"/> | Comments: Waypoint ID: 080, 081, 082. |
| Nest boxes required? | Yes <input checked="" type="checkbox"/> | No <input type="checkbox"/> | Comments: |
| Fauna spotter required to be present during clearing activities? | Yes <input checked="" type="checkbox"/> | No <input type="checkbox"/> | Comments: |



Weeds

| | | | |
|---|---|-----------------------------|--|
| Were any Weeds of National Significance or Priority Weeds identified? | Yes <input checked="" type="checkbox"/> | No <input type="checkbox"/> | Details: Bathurst Burr, Horehound, African Lovegrass, Spear Thistle. |
|---|---|-----------------------------|--|

Once printed this document becomes uncontrolled. Refer to Secure Energy Intranet for controlled copy

| | | | |
|--|---|--|--|
| Environmental Exclusion Zones | | | |
| Threatened Species Identified within Disturbance Area B? | Yes <input type="checkbox"/> | No <input checked="" type="checkbox"/> | Details: |
| Environmental exclusion zones required? | Yes <input checked="" type="checkbox"/> | No <input type="checkbox"/> | Details: |
| Unexpected Finds | | | |
| Were any Unexpected Finds identified? | Yes <input checked="" type="checkbox"/> | No <input type="checkbox"/> | Details: 3 x Superb Parrot identified. |
| If yes, has the Environmental Manager been notified? | Yes <input checked="" type="checkbox"/> | No <input type="checkbox"/> | Details: |
| Additional Comments | | | |
| <ul style="list-style-type: none"> • 0.02 ha of TEC under the <i>Biodiversity Conservation Act 2016</i> (Inland Greybox Woodland in Riverina, NSW South Western Slopes, Cobar Penneplain, Nandewar, and Brigalow Belt South Bioregions. • 0.02 ha of Squirrel Glider habitat mapped within Tower footprint. • 3 x Superb Parrot heard within mapped area of assumed species presence. • Additional weeds: Common Vetch and Flax-leaf Fleabane. | | | |

Table 3 – Pre-Clearance Approval

| | |
|--|---|
| Ecologist | |
| Pre-clearance Assessment Timeframe for Nominated Works | 3 months |
| Name | Estelle Kayler-Thomson |
| Signature |  |
| Date | 18/05/2023 |
| SecureEnergy | |
| Name | Glenn Hayden |
| Position | Senior Environmental Advisor |
| Signature |  |
| Date | 29/07/2023 |

Once printed this document becomes uncontrolled. Refer to Secure Energy Intranet for controlled copy

Table 1 - Information

| Item | Detail |
|--|--|
| Ecologist / Fauna Spotter(s) Completing Pre-Clearance Survey | Name: Estelle Kayler-Thomson and Lochlan Jones Qualification: Ecologists |
| Date of Pre-Clearance Survey | 18/05/2023 |
| Specific Pre-Clearance Survey Location (Line No./ Tower / Span No.) | L5 Tower |
| Scope Methodology | Desktop review of vegetation mapping for nominated area In field visual inspection by ecologists of the proposed tower location |
| Work Package ID | Towers (L5) |

Table 2 – Pre-Clearance Survey Details

| Infrastructure Surveyed | | | | |
|---|-------------------------------------|-------------------------------------|--------------------------|----------|
| Tower Footprint | <input checked="" type="checkbox"/> | Centreline | <input type="checkbox"/> | |
| Break and Winch Site | <input type="checkbox"/> | Parking Areas | <input type="checkbox"/> | |
| Access Track (existing) | <input type="checkbox"/> | Access Track (new) | <input type="checkbox"/> | |
| Disturbance Area B | <input type="checkbox"/> | Other | <input type="checkbox"/> | |
| Details of Other: | | | | |
| Protected Matters | | | | |
| Item | Presence Identified | | Quantum to Clear (Ha) | Comments |
| | Yes | No | | |
| White Box-Yellow Box-Blakely's Red Gum Grassy Woodland and Derived Native Grassland ¹² | <input type="checkbox"/> | <input checked="" type="checkbox"/> | | |
| Grey Box (<i>Eucalyptus microcarpa</i>) Grassy Woodlands and Derived Native Grasslands of South-eastern Australia ¹² | <input type="checkbox"/> | <input checked="" type="checkbox"/> | | |
| Weeping Myall Woodlands ¹² | <input type="checkbox"/> | <input checked="" type="checkbox"/> | | |
| Natural Grasslands of the Murray Valley Plains ¹² | <input type="checkbox"/> | <input checked="" type="checkbox"/> | | |
| Buloke Woodlands of the Riverina and Murray-Darling Depression Bioregions ² | <input type="checkbox"/> | <input checked="" type="checkbox"/> | | |
| Mallee Bird Community of the Murray Darling Depression Bioregion ² | <input type="checkbox"/> | <input checked="" type="checkbox"/> | | |
| Plains mallee box woodland of the Murray Darling Depression, Riverina and Naracoorte Coastal Plains bioregions ² | <input type="checkbox"/> | <input checked="" type="checkbox"/> | | |
| Seasonal Herbaceous Wetlands (Freshwater) of the Temperate Lowland Plains ² | <input type="checkbox"/> | <input checked="" type="checkbox"/> | | |

Once printed this document becomes uncontrolled. Refer to Secure Energy Intranet for controlled copy

| | | | | |
|---|--------------------------|-------------------------------------|--|--|
| Habitat for A spear-grass (<i>austrostipa metatoris</i>) ² | <input type="checkbox"/> | <input checked="" type="checkbox"/> | | |
| Habitat for A spear-grass (<i>austrostipa wakoolica</i>) ² | <input type="checkbox"/> | <input checked="" type="checkbox"/> | | |
| Habitat for Mossgiel Daisy ¹² | <input type="checkbox"/> | <input checked="" type="checkbox"/> | | |
| Habitat for Sand-hill Spider Orchid ² | <input type="checkbox"/> | <input checked="" type="checkbox"/> | | |
| Habitat for A burr-daisy ² | <input type="checkbox"/> | <input checked="" type="checkbox"/> | | |
| Habitat for Winged Peppercross ¹ | <input type="checkbox"/> | <input checked="" type="checkbox"/> | | |
| Habitat for Chariot Wheels ¹² | <input type="checkbox"/> | <input checked="" type="checkbox"/> | | |
| Habitat for Slender Darling Pea ¹² | <input type="checkbox"/> | <input checked="" type="checkbox"/> | | |
| Habitat for Yellow Swainson-pea ² | <input type="checkbox"/> | <input checked="" type="checkbox"/> | | |
| Habitat for Plains Wanderer ¹² | <input type="checkbox"/> | <input checked="" type="checkbox"/> | | |
| Habitat for Regent Parrot (eastern subspecies) ¹² | <input type="checkbox"/> | <input checked="" type="checkbox"/> | | |
| Habitat for Superb Parrot ¹² | <input type="checkbox"/> | <input checked="" type="checkbox"/> | | |

Notes:

- 1 Protected matter listed within the Notification of Approval EnergyConnect NSW – Eastern Section (EPBC 2020/8766)
- 2 Protected matter listed within the Revised Biodiversity Development Assessment Report (August 2022)

Management measures required to avoid or minimise impacts to Protected Matters:

- No additional mitigation measures required. Clearing works to be completed in accordance with the approved Biodiversity Management Plan.

Hollow Bearing / Habitat Trees

| | | | |
|--|---|-----------------------------|---|
| Habitat trees and habitat features identified & marked? | Yes <input checked="" type="checkbox"/> | No <input type="checkbox"/> | Comments: Habitat identified. Hollow-bearing trees. |
| GPS coordinates and habitat trees recorded? | Yes <input checked="" type="checkbox"/> | No <input type="checkbox"/> | Comments: Waypoint ID 087 |
| Nest boxes required? | Yes <input checked="" type="checkbox"/> | No <input type="checkbox"/> | Comments: |
| Fauna spotter required to be present during clearing activities? | Yes <input checked="" type="checkbox"/> | No <input type="checkbox"/> | Comments: |

Weeds

| | | | |
|---|------------------------------|--|----------|
| Were any Weeds of National Significance or Priority Weeds identified? | Yes <input type="checkbox"/> | No <input checked="" type="checkbox"/> | Details: |
|---|------------------------------|--|----------|

Once printed this document becomes uncontrolled. Refer to Secure Energy Intranet for controlled copy

| Environmental Exclusion Zones | | | |
|--|------------------------------|--|----------|
| Threatened Species Identified within Disturbance Area B? | Yes <input type="checkbox"/> | No <input checked="" type="checkbox"/> | Details: |
| Environmental exclusion zones required? | Yes <input type="checkbox"/> | No <input checked="" type="checkbox"/> | Details: |
| Unexpected Finds | | | |
| Were any Unexpected Finds identified? | Yes <input type="checkbox"/> | No <input checked="" type="checkbox"/> | Details: |
| If yes, has the Environmental Manager been notified? | Yes <input type="checkbox"/> | No <input checked="" type="checkbox"/> | Details: |
| Additional Comments | | | |
| <ul style="list-style-type: none"> • Ecologist to be present during clearing activities. • Additional weeds: Common Vetch. | | | |

Table 3 – Pre-Clearance Approval

| Ecologist | |
|--|---|
| Pre-clearance Assessment Timeframe for Nominated Works | 3 months |
| Name | Estelle Kayler-Thomson |
| Signature |  |
| Date | 18/05/2023 |
| SecureEnergy | |
| Name | Glenn Hayden |
| Position | Senior Environmental Advisor |
| Signature |  |
| Date | 29/07/2023 |

Once printed this document becomes uncontrolled. Refer to Secure Energy Intranet for controlled copy

Table 1 - Information

| Item | Detail |
|--|--|
| Ecologist / Fauna Spotter(s) Completing Pre-Clearance Survey | Name: Estelle Kayler-Thomson and Lochlan Jones Qualification: Ecologists |
| Date of Pre-Clearance Survey | 19/05/2023 |
| Specific Pre-Clearance Survey Location (Line No./ Tower / Span No.) | L5 Tower 115 |
| Scope Methodology | Desktop review of vegetation mapping for nominated area In field visual inspection by ecologists of the proposed tower location |
| Work Package ID | Towers (L5) |

Table 2 – Pre-Clearance Survey Details

| Infrastructure Surveyed | | | | |
|---|-------------------------------------|-------------------------------------|--------------------------|---|
| Tower Footprint | <input checked="" type="checkbox"/> | Centreline | <input type="checkbox"/> | |
| Break and Winch Site | <input type="checkbox"/> | Parking Areas | <input type="checkbox"/> | |
| Access Track (existing) | <input type="checkbox"/> | Access Track (new) | <input type="checkbox"/> | |
| Disturbance Area B | <input type="checkbox"/> | Other | <input type="checkbox"/> | |
| Details of Other: | | | | |
| Protected Matters | | | | |
| Item | Presence Identified | | Quantum to Clear (Ha) | Comments |
| | Yes | No | | |
| White Box-Yellow Box-Blakely's Red Gum Grassy Woodland and Derived Native Grassland ¹² | <input checked="" type="checkbox"/> | <input type="checkbox"/> | 0.36 ha | EPBC and BC listed Threatened Ecological Community. |
| Grey Box (<i>Eucalyptus microcarpa</i>) Grassy Woodlands and Derived Native Grasslands of South-eastern Australia ¹² | <input type="checkbox"/> | <input checked="" type="checkbox"/> | | |
| Weeping Myall Woodlands ¹² | <input type="checkbox"/> | <input checked="" type="checkbox"/> | | |
| Natural Grasslands of the Murray Valley Plains ¹² | <input type="checkbox"/> | <input checked="" type="checkbox"/> | | |
| Buloke Woodlands of the Riverina and Murray-Darling Depression Bioregions ² | <input type="checkbox"/> | <input checked="" type="checkbox"/> | | |
| Mallee Bird Community of the Murray Darling Depression Bioregion ² | <input type="checkbox"/> | <input checked="" type="checkbox"/> | | |
| Plains mallee box woodland of the Murray Darling Depression, Riverina and Naracoorte Coastal Plains bioregions ² | <input type="checkbox"/> | <input checked="" type="checkbox"/> | | |
| Seasonal Herbaceous Wetlands (Freshwater) of the Temperate Lowland Plains ² | <input type="checkbox"/> | <input checked="" type="checkbox"/> | | |

Once printed this document becomes uncontrolled. Refer to Secure Energy Intranet for controlled copy

| | | | | |
|---|--------------------------|-------------------------------------|--|--|
| Habitat for A spear-grass (<i>austrostipa metatoris</i>) ² | <input type="checkbox"/> | <input checked="" type="checkbox"/> | | |
| Habitat for A spear-grass (<i>austrostipa wakoolica</i>) ² | <input type="checkbox"/> | <input checked="" type="checkbox"/> | | |
| Habitat for Mossgiel Daisy ¹² | <input type="checkbox"/> | <input checked="" type="checkbox"/> | | |
| Habitat for Sand-hill Spider Orchid ² | <input type="checkbox"/> | <input checked="" type="checkbox"/> | | |
| Habitat for A burr-daisy ² | <input type="checkbox"/> | <input checked="" type="checkbox"/> | | |
| Habitat for Winged Peppercross ¹ | <input type="checkbox"/> | <input checked="" type="checkbox"/> | | |
| Habitat for Chariot Wheels ¹² | <input type="checkbox"/> | <input checked="" type="checkbox"/> | | |
| Habitat for Slender Darling Pea ¹² | <input type="checkbox"/> | <input checked="" type="checkbox"/> | | |
| Habitat for Yellow Swainson-pea ² | <input type="checkbox"/> | <input checked="" type="checkbox"/> | | |
| Habitat for Plains Wanderer ¹² | <input type="checkbox"/> | <input checked="" type="checkbox"/> | | |
| Habitat for Regent Parrot (eastern subspecies) ¹² | <input type="checkbox"/> | <input checked="" type="checkbox"/> | | |
| Habitat for Superb Parrot ¹² | <input type="checkbox"/> | <input checked="" type="checkbox"/> | | |

Notes:

- 1 Protected matter listed within the Notification of Approval EnergyConnect NSW – Eastern Section (EPBC 2020/8766)
- 2 Protected matter listed within the Revised Biodiversity Development Assessment Report (August 2022)

Management measures required to avoid or minimise impacts to Protected Matters:

- Exclusion zones to be installed to restrict access to protected matters outside the construction footprint.
- Ecologist to be present during clearing activities.

Hollow Bearing / Habitat Trees

| | | | |
|--|---|-----------------------------|--|
| Habitat trees and habitat features identified & marked? | Yes <input checked="" type="checkbox"/> | No <input type="checkbox"/> | Comments: Habitat identified. Hollow-bearing tree. |
| GPS coordinates and habitat trees recorded? | Yes <input checked="" type="checkbox"/> | No <input type="checkbox"/> | Comments: Waypoint ID 088 |
| Nest boxes required? | Yes <input checked="" type="checkbox"/> | No <input type="checkbox"/> | Comments: |
| Fauna spotter required to be present during clearing activities? | Yes <input checked="" type="checkbox"/> | No <input type="checkbox"/> | Comments: |

Weeds

| | | | |
|---|------------------------------|--|----------|
| Were any Weeds of National Significance or Priority Weeds identified? | Yes <input type="checkbox"/> | No <input checked="" type="checkbox"/> | Details: |
|---|------------------------------|--|----------|

Once printed this document becomes uncontrolled. Refer to Secure Energy Intranet for controlled copy

| Environmental Exclusion Zones | | | |
|--|---|--|----------|
| Threatened Species Identified within Disturbance Area B? | Yes <input type="checkbox"/> | No <input checked="" type="checkbox"/> | Details: |
| Environmental exclusion zones required? | Yes <input checked="" type="checkbox"/> | No <input type="checkbox"/> | Details: |
| Unexpected Finds | | | |
| Were any Unexpected Finds identified? | Yes <input type="checkbox"/> | No <input checked="" type="checkbox"/> | Details: |
| If yes, has the Environmental Manager been notified? | Yes <input type="checkbox"/> | No <input checked="" type="checkbox"/> | Details: |
| Additional Comments | | | |
| <ul style="list-style-type: none"> • 0.36 ha of Squirrel Glider habitat identified within construction footprint. • Exclusion zones to be installed prior to construction works commencing. • Weeds to be managed in accordance with the Biosecurity Management Plan. • Additional weeds: Spear Thistle, African Lovegrass, and Patterson’s Curse, Flax-leaf Fleabane, Horseweed, and Deadly Nightshade. | | | |

Table 3 – Pre-Clearance Approval

| Ecologist | |
|--|---|
| Pre-clearance Assessment Timeframe for Nominated Works | 3 months |
| Name | Estelle Kayler-Thomson |
| Signature |  |
| Date | 19/05/2023 |
| SecureEnergy | |
| Name | Glenn Hayden |
| Position | Senior Environmental Advisor |
| Signature |  |
| Date | 29/07/2023 |

Once printed this document becomes uncontrolled. Refer to Secure Energy Intranet for controlled copy

Table 1 - Information

| Item | Detail |
|--|--|
| Ecologist / Fauna Spotter(s) Completing Pre-Clearance Survey | Name: Estelle Kayler-Thomson and Lochlan Jones Qualification: Ecologists |
| Date of Pre-Clearance Survey | 20/05/2023 |
| Specific Pre-Clearance Survey Location (Line No./ Tower / Span No.) | L5 Tower 121 |
| Scope Methodology | Desktop review of vegetation mapping for nominated area In field visual inspection by ecologists of the proposed tower location |
| Work Package ID | Towers (L5) |

Table 2 – Pre-Clearance Survey Details

| Infrastructure Surveyed | | | | |
|---|-------------------------------------|-------------------------------------|--------------------------|----------|
| Tower Footprint | <input checked="" type="checkbox"/> | Centreline | <input type="checkbox"/> | |
| Break and Winch Site | <input type="checkbox"/> | Parking Areas | <input type="checkbox"/> | |
| Access Track (existing) | <input type="checkbox"/> | Access Track (new) | <input type="checkbox"/> | |
| Disturbance Area B | <input type="checkbox"/> | Other | <input type="checkbox"/> | |
| Details of Other: | | | | |
| Protected Matters | | | | |
| Item | Presence Identified | | Quantum to Clear (Ha) | Comments |
| | Yes | No | | |
| White Box-Yellow Box-Blakely's Red Gum Grassy Woodland and Derived Native Grassland ¹² | <input type="checkbox"/> | <input checked="" type="checkbox"/> | | |
| Grey Box (<i>Eucalyptus microcarpa</i>) Grassy Woodlands and Derived Native Grasslands of South-eastern Australia ¹² | <input type="checkbox"/> | <input checked="" type="checkbox"/> | | |
| Weeping Myall Woodlands ¹² | <input type="checkbox"/> | <input checked="" type="checkbox"/> | | |
| Natural Grasslands of the Murray Valley Plains ¹² | <input type="checkbox"/> | <input checked="" type="checkbox"/> | | |
| Buloke Woodlands of the Riverina and Murray-Darling Depression Bioregions ² | <input type="checkbox"/> | <input checked="" type="checkbox"/> | | |
| Mallee Bird Community of the Murray Darling Depression Bioregion ² | <input type="checkbox"/> | <input checked="" type="checkbox"/> | | |
| Plains mallee box woodland of the Murray Darling Depression, Riverina and Naracoorte Coastal Plains bioregions ² | <input type="checkbox"/> | <input checked="" type="checkbox"/> | | |
| Seasonal Herbaceous Wetlands (Freshwater) of the Temperate Lowland Plains ² | <input type="checkbox"/> | <input checked="" type="checkbox"/> | | |

Once printed this document becomes uncontrolled. Refer to Secure Energy Intranet for controlled copy

| | | | | |
|---|--------------------------|-------------------------------------|--|--|
| Habitat for A spear-grass (<i>austrostipa metatoris</i>) ² | <input type="checkbox"/> | <input checked="" type="checkbox"/> | | |
| Habitat for A spear-grass (<i>austrostipa wakoolica</i>) ² | <input type="checkbox"/> | <input checked="" type="checkbox"/> | | |
| Habitat for Mossgiel Daisy ¹² | <input type="checkbox"/> | <input checked="" type="checkbox"/> | | |
| Habitat for Sand-hill Spider Orchid ² | <input type="checkbox"/> | <input checked="" type="checkbox"/> | | |
| Habitat for A burr-daisy ² | <input type="checkbox"/> | <input checked="" type="checkbox"/> | | |
| Habitat for Winged Peppercross ¹ | <input type="checkbox"/> | <input checked="" type="checkbox"/> | | |
| Habitat for Chariot Wheels ¹² | <input type="checkbox"/> | <input checked="" type="checkbox"/> | | |
| Habitat for Slender Darling Pea ¹² | <input type="checkbox"/> | <input checked="" type="checkbox"/> | | |
| Habitat for Yellow Swainson-pea ² | <input type="checkbox"/> | <input checked="" type="checkbox"/> | | |
| Habitat for Plains Wanderer ¹² | <input type="checkbox"/> | <input checked="" type="checkbox"/> | | |
| Habitat for Regent Parrot (eastern subspecies) ¹² | <input type="checkbox"/> | <input checked="" type="checkbox"/> | | |
| Habitat for Superb Parrot ¹² | <input type="checkbox"/> | <input checked="" type="checkbox"/> | | |

Notes:

- 1 Protected matter listed within the Notification of Approval EnergyConnect NSW – Eastern Section (EPBC 2020/8766)
- 2 Protected matter listed within the Revised Biodiversity Development Assessment Report (August 2022)

Management measures required to avoid or minimise impacts to Protected Matters:

- Exclusion zones to be installed to restrict access to protected matters outside the construction footprint.

Hollow Bearing / Habitat Trees

| | | | |
|--|---|-----------------------------|--|
| Habitat trees and habitat features identified & marked? | Yes <input checked="" type="checkbox"/> | No <input type="checkbox"/> | Comments: Habitat identified. Hollow-bearing tree. |
| GPS coordinates and habitat trees recorded? | Yes <input checked="" type="checkbox"/> | No <input type="checkbox"/> | Comments: Waypoint ID 089 |
| Nest boxes required? | Yes <input checked="" type="checkbox"/> | No <input type="checkbox"/> | Comments: |
| Fauna spotter required to be present during clearing activities? | Yes <input checked="" type="checkbox"/> | No <input type="checkbox"/> | Comments: |

Weeds

| | | | |
|---|---|-----------------------------|-----------------------------|
| Were any Weeds of National Significance or Priority Weeds identified? | Yes <input checked="" type="checkbox"/> | No <input type="checkbox"/> | Details: Variegated Thistle |
|---|---|-----------------------------|-----------------------------|

Once printed this document becomes uncontrolled. Refer to Secure Energy Intranet for controlled copy

| Environmental Exclusion Zones | | | |
|--|---|--|----------|
| Threatened Species Identified within Disturbance Area B? | Yes <input type="checkbox"/> | No <input checked="" type="checkbox"/> | Details: |
| Environmental exclusion zones required? | Yes <input checked="" type="checkbox"/> | No <input type="checkbox"/> | Details: |
| Unexpected Finds | | | |
| Were any Unexpected Finds identified? | Yes <input type="checkbox"/> | No <input checked="" type="checkbox"/> | Details: |
| If yes, has the Environmental Manager been notified? | Yes <input type="checkbox"/> | No <input checked="" type="checkbox"/> | Details: |
| Additional Comments | | | |
| <ul style="list-style-type: none"> Exclusion zones to be installed prior to construction works commencing. 0.32 ha of Squirrel Glider habitat identified within construction footprint. 0.32 ha of TEC identified within construction footprint - <i>Inland Grey Box Woodland in Riverina NSW South Western Slopes, Cobar Penneplain, Nandewar and Brigalow Belt South Bioregions</i> under BC Act. Weeds to be managed in accordance with the Biosecurity Management Plan. Ecologist to be present during clearing activities. Additional weeds: <i>Dock</i> sp., <i>Avena</i> sp., Deadly Nightshade. <p>Recommendation:</p> <ul style="list-style-type: none"> Hollow-bearing logs identified within impact area. Recommendation to move them into exclusion zones of BC Act listed TEC for future utilisation by fauna. | | | |

Table 3 – Pre-Clearance Approval

| Ecologist | |
|--|---|
| Pre-clearance Assessment Timeframe for Nominated Works | 3 months |
| Name | Estelle Kayler-Thomson |
| Signature |  |
| Date | 20/05/2023 |
| SecureEnergy | |
| Name | Glenn Hayden |
| Position | Senior Environmental Advisor |
| Signature |  |
| Date | 29/07/2023 |

Once printed this document becomes uncontrolled. Refer to Secure Energy Intranet for controlled copy