

Table 1 - Information

Item	Detail
Ecologist / Fauna Spotter(s) Completing Pre-Clearance Survey	Name: Scott Rolph and Madeleine Cicchelli Qualification: Ecologists
Date of Pre-Clearance Survey	15/06/2023
Specific Pre-Clearance Survey Location (Line No./ Tower / Span No.)	Track 5112
Scope Methodology	Desktop review of vegetation mapping for nominated area In field visual inspection by ecologists of the proposed tower location
Work Package ID	Access Tracks (L5)

Table 2 – Pre-Clearance Survey Details

Infrastructure Surveyed				
Tower Footprint	<input type="checkbox"/>	Centreline	<input type="checkbox"/>	
Break and Winch Site	<input type="checkbox"/>	Parking Areas	<input type="checkbox"/>	
Access Track (existing)	<input type="checkbox"/>	Access Track (new)	<input checked="" type="checkbox"/>	
Disturbance Area B	<input type="checkbox"/>	Other	<input type="checkbox"/>	
Details of Other:				
Protected Matters				
Item	Presence Identified		Quantum to Clear (Ha)	Comments
	Yes	No		
White Box-Yellow Box-Blakely's Red Gum Grassy Woodland and Derived Native Grassland ¹²	<input type="checkbox"/>	<input checked="" type="checkbox"/>		
Grey Box (<i>Eucalyptus microcarpa</i>) Grassy Woodlands and Derived Native Grasslands of South-eastern Australia ¹²	<input type="checkbox"/>	<input checked="" type="checkbox"/>		
Weeping Myall Woodlands ¹²	<input type="checkbox"/>	<input checked="" type="checkbox"/>		
Natural Grasslands of the Murray Valley Plains ¹²	<input type="checkbox"/>	<input checked="" type="checkbox"/>		
Buloke Woodlands of the Riverina and Murray-Darling Depression Bioregions ²	<input type="checkbox"/>	<input checked="" type="checkbox"/>		
Mallee Bird Community of the Murray Darling Depression Bioregion ²	<input type="checkbox"/>	<input checked="" type="checkbox"/>		
Plains mallee box woodland of the Murray Darling Depression, Riverina and Naracoorte Coastal Plains bioregions ²	<input type="checkbox"/>	<input checked="" type="checkbox"/>		
Seasonal Herbaceous Wetlands (Freshwater) of the Temperate Lowland Plains ²	<input type="checkbox"/>	<input checked="" type="checkbox"/>		

Once printed this document becomes uncontrolled. Refer to Secure Energy Intranet for controlled copy

Habitat for A spear-grass (<i>austrostipa metatoris</i>) ²	<input type="checkbox"/>	<input checked="" type="checkbox"/>		
Habitat for A spear-grass (<i>austrostipa wakoolica</i>) ²	<input type="checkbox"/>	<input checked="" type="checkbox"/>		
Habitat for Mossgiel Daisy ¹²	<input type="checkbox"/>	<input checked="" type="checkbox"/>		
Habitat for Sand-hill Spider Orchid ²	<input type="checkbox"/>	<input checked="" type="checkbox"/>		
Habitat for A burr-daisy ²	<input type="checkbox"/>	<input checked="" type="checkbox"/>		
Habitat for Winged Peppercross ¹	<input type="checkbox"/>	<input checked="" type="checkbox"/>		
Habitat for Chariot Wheels ¹²	<input type="checkbox"/>	<input checked="" type="checkbox"/>		
Habitat for Slender Darling Pea ¹²	<input type="checkbox"/>	<input checked="" type="checkbox"/>		
Habitat for Yellow Swainson-pea ²	<input type="checkbox"/>	<input checked="" type="checkbox"/>		
Habitat for Plains Wanderer ¹²	<input type="checkbox"/>	<input checked="" type="checkbox"/>		
Habitat for Regent Parrot (eastern subspecies) ¹²	<input type="checkbox"/>	<input checked="" type="checkbox"/>		
Habitat for Superb Parrot ¹²	<input type="checkbox"/>	<input checked="" type="checkbox"/>		

Notes:

- 1 Protected matter listed within the Notification of Approval EnergyConnect NSW – Eastern Section (EPBC 2020/8766)
- 2 Protected matter listed within the Revised Biodiversity Development Assessment Report (August 2022)

Management measures required to avoid or minimise impacts to Protected Matters:

- No additional mitigation measures required. Clearing works to be completed in accordance with the approved Biodiversity Management Plan.

Hollow Bearing / Habitat Trees

Habitat trees and habitat features identified & marked?	Yes <input type="checkbox"/>	No <input checked="" type="checkbox"/>	Comments:
GPS coordinates and habitat trees recorded?	Yes <input type="checkbox"/>	No <input checked="" type="checkbox"/>	Comments:
Nest boxes required?	Yes <input type="checkbox"/>	No <input checked="" type="checkbox"/>	Comments:
Fauna spotter required to be present during clearing activities?	Yes <input type="checkbox"/>	No <input checked="" type="checkbox"/>	Comments:



Weeds

Were any Weeds of National Significance or Priority Weeds identified?	Yes <input checked="" type="checkbox"/>	No <input type="checkbox"/>	Details: African Boxthorn (<i>Lycium ferocissimum</i>).
---	---	-----------------------------	---

Once printed this document becomes uncontrolled. Refer to Secure Energy Intranet for controlled copy

Environmental Exclusion Zones			
Threatened Species Identified within Disturbance Area B?	Yes <input type="checkbox"/>	No <input checked="" type="checkbox"/>	Details:
Environmental exclusion zones required?	Yes <input type="checkbox"/>	No <input checked="" type="checkbox"/>	Details:
Unexpected Finds			
Were any Unexpected Finds identified?	Yes <input type="checkbox"/>	No <input checked="" type="checkbox"/>	Details:
If yes, has the Environmental Manager been notified?	Yes <input type="checkbox"/>	No <input checked="" type="checkbox"/>	Details:
Additional Comments			
<ul style="list-style-type: none"> - Weeds to be managed in accordance with approved Biosecurity Management Plan. - Ecologist not required during clearing activities. - Highly modified farming paddock used for grazing. - Additional weed species: Galvanised Burr (<i>Sclerolaena birchii</i>), Spear Thistle (<i>Cirsium vulgare</i>), Bathurst Burr (<i>Xanthium spinosum</i>), Scotch Thistle (<i>Onopordum acanthium</i>). 			

Table 3 – Pre-Clearance Approval

Ecologist	
Pre-clearance Assessment Timeframe for Nominated Works	3 months
Name	Scott Rolph and Madeleine Cicchelli
Signature	
Date	15/06/2023
SecureEnergy	
Name	Glenn Hayden
Position	Senior Environmental Advisor
Signature	

Once printed this document becomes uncontrolled. Refer to Secure Energy Intranet for controlled copy

Project EnergyConnect (NSW – Eastern Section)
Ecology Pre-Clearance Report



Date	05/07/2023
------	------------

Once printed this document becomes uncontrolled. Refer to Secure Energy Intranet for controlled copy

Table 1 - Information

Item	Detail
Ecologist / Fauna Spotter(s) Completing Pre-Clearance Survey	Name: Andrew Taylor and Dan Paje Qualification: Ecologists
Date of Pre-Clearance Survey	09/06/2023
Specific Pre-Clearance Survey Location (Line No./ Tower / Span No.)	L5 Tower Access Point and Track 5079
Scope Methodology	Desktop review of vegetation mapping for nominated area In field visual inspection by ecologists of the proposed tower location
Work Package ID	Access Tracks (L5)

Table 2 – Pre-Clearance Survey Details

Infrastructure Surveyed				
Tower Footprint	<input type="checkbox"/>	Centreline	<input type="checkbox"/>	
Break and Winch Site	<input type="checkbox"/>	Parking Areas	<input type="checkbox"/>	
Access Track (existing)	<input type="checkbox"/>	Access Track (new)	<input checked="" type="checkbox"/>	
Disturbance Area B	<input type="checkbox"/>	Other	<input checked="" type="checkbox"/>	
Details of Other:	Access Point and Track 5079			
Protected Matters				
Item	Presence Identified		Quantum to Clear (Ha)	Comments
	Yes	No		
White Box-Yellow Box-Blakely's Red Gum Grassy Woodland and Derived Native Grassland ¹²	<input checked="" type="checkbox"/>	<input type="checkbox"/>	0.06 ha (AP + track)	EPBC Act TEC mapped
Grey Box (<i>Eucalyptus microcarpa</i>) Grassy Woodlands and Derived Native Grasslands of South-eastern Australia ¹²	<input type="checkbox"/>	<input checked="" type="checkbox"/>		
Weeping Myall Woodlands ¹²	<input type="checkbox"/>	<input checked="" type="checkbox"/>		
Natural Grasslands of the Murray Valley Plains ¹²	<input type="checkbox"/>	<input checked="" type="checkbox"/>		
Buloke Woodlands of the Riverina and Murray-Darling Depression Bioregions ²	<input type="checkbox"/>	<input checked="" type="checkbox"/>		
Mallee Bird Community of the Murray Darling Depression Bioregion ²	<input type="checkbox"/>	<input checked="" type="checkbox"/>		
Plains mallee box woodland of the Murray Darling Depression, Riverina and Naracoorte Coastal Plains bioregions ²	<input type="checkbox"/>	<input checked="" type="checkbox"/>		
Seasonal Herbaceous Wetlands (Freshwater) of the Temperate Lowland Plains ²	<input type="checkbox"/>	<input checked="" type="checkbox"/>		

Once printed this document becomes uncontrolled. Refer to Secure Energy Intranet for controlled copy

Habitat for A spear-grass (<i>austrostipa metatoris</i>) ²	<input type="checkbox"/>	<input checked="" type="checkbox"/>		
Habitat for A spear-grass (<i>austrostipa wakoolica</i>) ²	<input type="checkbox"/>	<input checked="" type="checkbox"/>		
Habitat for Mossgiel Daisy ¹²	<input type="checkbox"/>	<input checked="" type="checkbox"/>		
Habitat for Sand-hill Spider Orchid ²	<input type="checkbox"/>	<input checked="" type="checkbox"/>		
Habitat for A burr-daisy ²	<input type="checkbox"/>	<input checked="" type="checkbox"/>		
Habitat for Winged Peppercross ¹	<input type="checkbox"/>	<input checked="" type="checkbox"/>		
Habitat for Chariot Wheels ¹²	<input type="checkbox"/>	<input checked="" type="checkbox"/>		
Habitat for Slender Darling Pea ¹²	<input type="checkbox"/>	<input checked="" type="checkbox"/>		
Habitat for Yellow Swainson-pea ²	<input type="checkbox"/>	<input checked="" type="checkbox"/>		
Habitat for Plains Wanderer ¹²	<input type="checkbox"/>	<input checked="" type="checkbox"/>		
Habitat for Regent Parrot (eastern subspecies) ¹²	<input type="checkbox"/>	<input checked="" type="checkbox"/>		
Habitat for Superb Parrot ¹²	<input type="checkbox"/>	<input checked="" type="checkbox"/>		

Notes:

- 1 Protected matter listed within the Notification of Approval EnergyConnect NSW – Eastern Section (EPBC 2020/8766)
- 2 Protected matter listed within the Revised Biodiversity Development Assessment Report (August 2022)

Management measures required to avoid or minimise impacts to Protected Matters:

- Total of 0.06 ha of the critically endangered BC Act TEC 'White Box-Yellow Box-Blakely's Red Gum Grassy Woodland and Derived Native Grassland' to be removed.
- Exclusion Zones to be installed to restrict access to protected matters outside the construction footprint.
- No additional mitigation measures required. Clearing works to be completed in accordance with the approved Biodiversity Management Plan.

Hollow Bearing / Habitat Trees

Habitat trees and habitat features identified & marked?	Yes <input type="checkbox"/>	No <input checked="" type="checkbox"/>	Comments:
GPS coordinates and habitat trees recorded?	Yes <input type="checkbox"/>	No <input checked="" type="checkbox"/>	Comments:
Nest boxes required?	Yes <input type="checkbox"/>	No <input checked="" type="checkbox"/>	Comments:
Fauna spotter required to be present during clearing activities?	Yes <input type="checkbox"/>	No <input checked="" type="checkbox"/>	Comments:

Weeds

Were any Weeds of National Significance or Priority Weeds identified?	Yes <input type="checkbox"/>	No <input checked="" type="checkbox"/>	Details:
---	------------------------------	--	----------

Once printed this document becomes uncontrolled. Refer to Secure Energy Intranet for controlled copy

Environmental Exclusion Zones			
Threatened Species Identified within Disturbance Area B?	Yes <input type="checkbox"/>	No <input checked="" type="checkbox"/>	Details:
Environmental exclusion zones required?	Yes <input type="checkbox"/>	No <input checked="" type="checkbox"/>	Details:
Unexpected Finds			
Were any Unexpected Finds identified?	Yes <input type="checkbox"/>	No <input checked="" type="checkbox"/>	Details:
If yes, has the Environmental Manager been notified?	Yes <input type="checkbox"/>	No <input checked="" type="checkbox"/>	Details:
Additional Comments			
<ul style="list-style-type: none"> - TEC mapped within road reserve, modified pastures with scattered natives in private property. - Weeds to be managed in accordance with approved Biosecurity Management Plan - No ecologist required for clearing activities. - Additional weed species: Flaxleaf Fleabane (<i>Conzya bonariensis</i>), Paterson's Curse (<i>Echium plantagineum</i>), Horseweed (<i>Erigeron canadensis</i>). 			

Table 3 – Pre-Clearance Approval

Ecologist	
Pre-clearance Assessment Timeframe for Nominated Works	3 months
Name	Andrew Taylor
Signature	
Date	09/06/2023
SecureEnergy	
Name	Glenn Hayden
Position	Senior Environmental Advisor
Signature	
Date	04/07/2023

Once printed this document becomes uncontrolled. Refer to Secure Energy Intranet for controlled copy

Table 1 - Information

Item	Detail
Ecologist / Fauna Spotter(s) Completing Pre-Clearance Survey	Name: Andrew Taylor and Dan Paje Qualification: Ecologists
Date of Pre-Clearance Survey	09/06/2023
Specific Pre-Clearance Survey Location (Line No./ Tower / Span No.)	L5 Tower Access Point and Track 5080
Scope Methodology	Desktop review of vegetation mapping for nominated area In field visual inspection by ecologists of the proposed tower location
Work Package ID	Access Tracks (L5)

Table 2 – Pre-Clearance Survey Details

Infrastructure Surveyed				
Tower Footprint	<input type="checkbox"/>	Centreline	<input type="checkbox"/>	
Break and Winch Site	<input type="checkbox"/>	Parking Areas	<input type="checkbox"/>	
Access Track (existing)	<input type="checkbox"/>	Access Track (new)	<input checked="" type="checkbox"/>	
Disturbance Area B	<input type="checkbox"/>	Other	<input checked="" type="checkbox"/>	
Details of Other:	Access Point and Track 5080			
Protected Matters				
Item	Presence Identified		Quantum to Clear (Ha)	Comments
	Yes	No		
White Box-Yellow Box-Blakely's Red Gum Grassy Woodland and Derived Native Grassland ¹²	<input type="checkbox"/>	<input checked="" type="checkbox"/>		
Grey Box (<i>Eucalyptus microcarpa</i>) Grassy Woodlands and Derived Native Grasslands of South-eastern Australia ¹²	<input type="checkbox"/>	<input checked="" type="checkbox"/>		
Weeping Myall Woodlands ¹²	<input type="checkbox"/>	<input checked="" type="checkbox"/>		
Natural Grasslands of the Murray Valley Plains ¹²	<input checked="" type="checkbox"/>	<input type="checkbox"/>	0.06 ha (AP + track)	EPBC Act TEC mapped
Buloke Woodlands of the Riverina and Murray-Darling Depression Bioregions ²	<input type="checkbox"/>	<input checked="" type="checkbox"/>		
Mallee Bird Community of the Murray Darling Depression Bioregion ²	<input type="checkbox"/>	<input checked="" type="checkbox"/>		
Plains mallee box woodland of the Murray Darling Depression, Riverina and Naracoorte Coastal Plains bioregions ²	<input type="checkbox"/>	<input checked="" type="checkbox"/>		
Seasonal Herbaceous Wetlands (Freshwater) of the Temperate Lowland Plains ²	<input type="checkbox"/>	<input checked="" type="checkbox"/>		

Once printed this document becomes uncontrolled. Refer to Secure Energy Intranet for controlled copy

Habitat for A spear-grass (<i>austrostipa metatoris</i>) ²	<input type="checkbox"/>	<input checked="" type="checkbox"/>		
Habitat for A spear-grass (<i>austrostipa wakoolica</i>) ²	<input type="checkbox"/>	<input checked="" type="checkbox"/>		
Habitat for Mossgiel Daisy ¹²	<input type="checkbox"/>	<input checked="" type="checkbox"/>		
Habitat for Sand-hill Spider Orchid ²	<input type="checkbox"/>	<input checked="" type="checkbox"/>		
Habitat for A burr-daisy ²	<input type="checkbox"/>	<input checked="" type="checkbox"/>		
Habitat for Winged Peppercross ¹	<input type="checkbox"/>	<input checked="" type="checkbox"/>		
Habitat for Chariot Wheels ¹²	<input type="checkbox"/>	<input checked="" type="checkbox"/>		
Habitat for Slender Darling Pea ¹²	<input type="checkbox"/>	<input checked="" type="checkbox"/>		
Habitat for Yellow Swainson-pea ²	<input type="checkbox"/>	<input checked="" type="checkbox"/>		
Habitat for Plains Wanderer ¹²	<input type="checkbox"/>	<input checked="" type="checkbox"/>		
Habitat for Regent Parrot (eastern subspecies) ¹²	<input type="checkbox"/>	<input checked="" type="checkbox"/>		
Habitat for Superb Parrot ¹²	<input type="checkbox"/>	<input checked="" type="checkbox"/>		

Notes:

- 1 Protected matter listed within the Notification of Approval EnergyConnect NSW – Eastern Section (EPBC 2020/8766)
- 2 Protected matter listed within the Revised Biodiversity Development Assessment Report (August 2022)

Management measures required to avoid or minimise impacts to Protected Matters:

- Total of 0.06 ha of the critically endangered BC Act TEC ‘*Natural Grasslands of the Murray Valley Plains*’ to be removed.
- Exclusion Zones to be installed to restrict access to protected matters outside the construction footprint.
- No additional mitigation measures required. Clearing works to be completed in accordance with the approved Biodiversity Management Plan.

Hollow Bearing / Habitat Trees

Habitat trees and habitat features identified & marked?	Yes <input type="checkbox"/>	No <input checked="" type="checkbox"/>	Comments:
GPS coordinates and habitat trees recorded?	Yes <input type="checkbox"/>	No <input checked="" type="checkbox"/>	Comments:
Nest boxes required?	Yes <input type="checkbox"/>	No <input checked="" type="checkbox"/>	Comments:
Fauna spotter required to be present during clearing activities?	Yes <input type="checkbox"/>	No <input checked="" type="checkbox"/>	Comments:

Weeds

Were any Weeds of National Significance or Priority Weeds identified?	Yes <input type="checkbox"/>	No <input checked="" type="checkbox"/>	Details:
---	------------------------------	--	----------

Once printed this document becomes uncontrolled. Refer to Secure Energy Intranet for controlled copy

Environmental Exclusion Zones			
Threatened Species Identified within Disturbance Area B?	Yes <input type="checkbox"/>	No <input checked="" type="checkbox"/>	Details:
Environmental exclusion zones required?	Yes <input type="checkbox"/>	No <input checked="" type="checkbox"/>	Details:
Unexpected Finds			
Were any Unexpected Finds identified?	Yes <input type="checkbox"/>	No <input checked="" type="checkbox"/>	Details:
If yes, has the Environmental Manager been notified?	Yes <input type="checkbox"/>	No <input checked="" type="checkbox"/>	Details:
Additional Comments			
<ul style="list-style-type: none"> - TEC mapped within road reserve, modified pastures with scattered natives in private property. - Weeds to be managed in accordance with approved Biosecurity Management Plan - No ecologist required for clearing activities. - Additional weed species: Flaxleaf Fleabane (<i>Conzuya bonariensis</i>), Paterson's Curse (<i>Echium plantagineum</i>), Horseweed (<i>Erigeron canadensis</i>). 			

Table 3 – Pre-Clearance Approval

Ecologist	
Pre-clearance Assessment Timeframe for Nominated Works	3 months
Name	Andrew Taylor
Signature	
Date	09/06/2023
SecureEnergy	
Name	Glenn Hayden
Position	Senior Environmental Advisor
Signature	
Date	04/07/2023

Once printed this document becomes uncontrolled. Refer to Secure Energy Intranet for controlled copy

Table 1 - Information

Item	Detail
Ecologist / Fauna Spotter(s) Completing Pre-Clearance Survey	Name: Andrew Taylor and Dan Paje Qualification: Ecologists
Date of Pre-Clearance Survey	09/06/2023
Specific Pre-Clearance Survey Location (Line No./ Tower / Span No.)	L5 Tower Access Point and Track 5088
Scope Methodology	Desktop review of vegetation mapping for nominated area In field visual inspection by ecologists of the proposed tower location
Work Package ID	Access Tracks (L5)

Table 2 – Pre-Clearance Survey Details

Infrastructure Surveyed				
Tower Footprint	<input type="checkbox"/>	Centreline	<input type="checkbox"/>	
Break and Winch Site	<input type="checkbox"/>	Parking Areas	<input type="checkbox"/>	
Access Track (existing)	<input type="checkbox"/>	Access Track (new)	<input checked="" type="checkbox"/>	
Disturbance Area B	<input type="checkbox"/>	Other	<input checked="" type="checkbox"/>	
Details of Other:	Access Point and Track 5088			
Protected Matters				
Item	Presence Identified		Quantum to Clear (Ha)	Comments
	Yes	No		
White Box-Yellow Box-Blakely's Red Gum Grassy Woodland and Derived Native Grassland ¹²	<input type="checkbox"/>	<input checked="" type="checkbox"/>		
Grey Box (<i>Eucalyptus microcarpa</i>) Grassy Woodlands and Derived Native Grasslands of South-eastern Australia ¹²	<input type="checkbox"/>	<input checked="" type="checkbox"/>		
Weeping Myall Woodlands ¹²	<input type="checkbox"/>	<input checked="" type="checkbox"/>		
Natural Grasslands of the Murray Valley Plains ¹²	<input checked="" type="checkbox"/>	<input type="checkbox"/>	0.07 ha (AP + track)	EPBC Act TEC mapped
Buloke Woodlands of the Riverina and Murray-Darling Depression Bioregions ²	<input type="checkbox"/>	<input checked="" type="checkbox"/>		
Mallee Bird Community of the Murray Darling Depression Bioregion ²	<input type="checkbox"/>	<input checked="" type="checkbox"/>		
Plains mallee box woodland of the Murray Darling Depression, Riverina and Naracoorte Coastal Plains bioregions ²	<input type="checkbox"/>	<input checked="" type="checkbox"/>		
Seasonal Herbaceous Wetlands (Freshwater) of the Temperate Lowland Plains ²	<input type="checkbox"/>	<input checked="" type="checkbox"/>		

Once printed this document becomes uncontrolled. Refer to Secure Energy Intranet for controlled copy

Habitat for A spear-grass (<i>austrostipa metatoris</i>) ²	<input type="checkbox"/>	<input checked="" type="checkbox"/>		
Habitat for A spear-grass (<i>austrostipa wakoolica</i>) ²	<input type="checkbox"/>	<input checked="" type="checkbox"/>		
Habitat for Mossgiel Daisy ¹²	<input type="checkbox"/>	<input checked="" type="checkbox"/>		
Habitat for Sand-hill Spider Orchid ²	<input type="checkbox"/>	<input checked="" type="checkbox"/>		
Habitat for A burr-daisy ²	<input type="checkbox"/>	<input checked="" type="checkbox"/>		
Habitat for Winged Peppercross ¹	<input type="checkbox"/>	<input checked="" type="checkbox"/>		
Habitat for Chariot Wheels ¹²	<input type="checkbox"/>	<input checked="" type="checkbox"/>		
Habitat for Slender Darling Pea ¹²	<input checked="" type="checkbox"/>	<input type="checkbox"/>	0.07 ha (AP + track)	Mapped habitat
Habitat for Yellow Swainson-pea ²	<input type="checkbox"/>	<input checked="" type="checkbox"/>		
Habitat for Plains Wanderer ¹²	<input type="checkbox"/>	<input checked="" type="checkbox"/>		
Habitat for Regent Parrot (eastern subspecies) ¹²	<input type="checkbox"/>	<input checked="" type="checkbox"/>		
Habitat for Superb Parrot ¹²	<input type="checkbox"/>	<input checked="" type="checkbox"/>		

Notes:

- 1 Protected matter listed within the Notification of Approval EnergyConnect NSW – Eastern Section (EPBC 2020/8766)
- 2 Protected matter listed within the Revised Biodiversity Development Assessment Report (August 2022)

Management measures required to avoid or minimise impacts to Protected Matters:

- Total of 0.07 ha of the critically endangered BC Act TEC 'Natural Grasslands of the Murray Valley Plains' to be removed.
- Habitat for Small Scurf-pea (*Cullum Parvum*) to be removed.
- Exclusion Zones to be installed to restrict access to protected matters outside the construction footprint.
- No additional mitigation measures required. Clearing works to be completed in accordance with the approved Biodiversity Management Plan.

Hollow Bearing / Habitat Trees

Habitat trees and habitat features identified & marked?	Yes <input type="checkbox"/>	No <input checked="" type="checkbox"/>	Comments:
GPS coordinates and habitat trees recorded?	Yes <input type="checkbox"/>	No <input checked="" type="checkbox"/>	Comments:
Nest boxes required?	Yes <input type="checkbox"/>	No <input checked="" type="checkbox"/>	Comments:
Fauna spotter required to be present during clearing activities?	Yes <input type="checkbox"/>	No <input checked="" type="checkbox"/>	Comments:

Weeds

Were any Weeds of National Significance or Priority Weeds identified?	Yes <input type="checkbox"/>	No <input checked="" type="checkbox"/>	Details:
---	------------------------------	--	----------

Once printed this document becomes uncontrolled. Refer to Secure Energy Intranet for controlled copy

Environmental Exclusion Zones			
Threatened Species Identified within Disturbance Area B?	Yes <input type="checkbox"/>	No <input checked="" type="checkbox"/>	Details:
Environmental exclusion zones required?	Yes <input type="checkbox"/>	No <input checked="" type="checkbox"/>	Details:
Unexpected Finds			
Were any Unexpected Finds identified?	Yes <input type="checkbox"/>	No <input checked="" type="checkbox"/>	Details:
If yes, has the Environmental Manager been notified?	Yes <input type="checkbox"/>	No <input checked="" type="checkbox"/>	Details:
Additional Comments			
<ul style="list-style-type: none"> - Mapped TEC and threatened species habitats. - Ecologist to be present during clearing activities for Plains Wanderer. - Exclusion Zone to be installed prior to construction works commencing. - Weeds to be managed in accordance with approved Biosecurity Management Plan. - Additional weed species: Flaxleaf Fleabane (<i>Conzya bonariensis</i>) 			

Table 3 – Pre-Clearance Approval

Ecologist	
Pre-clearance Assessment Timeframe for Nominated Works	1 month
Name	Andrew Taylor
Signature	
Date	09/06/2023
SecureEnergy	
Name	Glenn Hayden
Position	Senior Environmental Advisor
Signature	
Date	04/07/2023

Once printed this document becomes uncontrolled. Refer to Secure Energy Intranet for controlled copy

Table 1 - Information

Item	Detail
Ecologist / Fauna Spotter(s) Completing Pre-Clearance Survey	Name: Scott Rolph and Madeleine Cicchelli Qualification: Ecologists
Date of Pre-Clearance Survey	15/06/2023
Specific Pre-Clearance Survey Location (Line No./ Tower / Span No.)	L5 Tower Access Point and Track 5110C
Scope Methodology	Desktop review of vegetation mapping for nominated area In field visual inspection by ecologists of the proposed tower location
Work Package ID	Access Tracks (L5)

Table 2 – Pre-Clearance Survey Details

Infrastructure Surveyed				
Tower Footprint	<input checked="" type="checkbox"/>	Centreline	<input type="checkbox"/>	
Break and Winch Site	<input type="checkbox"/>	Parking Areas	<input type="checkbox"/>	
Access Track (existing)	<input type="checkbox"/>	Access Track (new)	<input checked="" type="checkbox"/>	
Disturbance Area B	<input type="checkbox"/>	Other	<input checked="" type="checkbox"/>	
Details of Other:	Access Point and Track 5110C			
Protected Matters				
Item	Presence Identified		Quantum to Clear (Ha)	Comments
	Yes	No		
White Box-Yellow Box-Blakely's Red Gum Grassy Woodland and Derived Native Grassland ¹²	<input type="checkbox"/>	<input checked="" type="checkbox"/>		
Grey Box (<i>Eucalyptus microcarpa</i>) Grassy Woodlands and Derived Native Grasslands of South-eastern Australia ¹²	<input type="checkbox"/>	<input checked="" type="checkbox"/>		
Weeping Myall Woodlands ¹²	<input type="checkbox"/>	<input checked="" type="checkbox"/>		
Natural Grasslands of the Murray Valley Plains ¹²	<input checked="" type="checkbox"/>	<input type="checkbox"/>	0.2 Ha	EPBC Act TEC mapped
Buloke Woodlands of the Riverina and Murray-Darling Depression Bioregions ²	<input type="checkbox"/>	<input checked="" type="checkbox"/>		
Mallee Bird Community of the Murray Darling Depression Bioregion ²	<input type="checkbox"/>	<input checked="" type="checkbox"/>		
Plains mallee box woodland of the Murray Darling Depression, Riverina and Naracoorte Coastal Plains bioregions ²	<input type="checkbox"/>	<input checked="" type="checkbox"/>		
Seasonal Herbaceous Wetlands (Freshwater) of the Temperate Lowland Plains ²	<input type="checkbox"/>	<input checked="" type="checkbox"/>		

Once printed this document becomes uncontrolled. Refer to Secure Energy Intranet for controlled copy

Habitat for A spear-grass (<i>austrostipa metatoris</i>) ²	<input type="checkbox"/>	<input checked="" type="checkbox"/>		
Habitat for A spear-grass (<i>austrostipa wakoolica</i>) ²	<input type="checkbox"/>	<input checked="" type="checkbox"/>		
Habitat for Mossgiel Daisy ¹²	<input type="checkbox"/>	<input checked="" type="checkbox"/>		
Habitat for Sand-hill Spider Orchid ²	<input type="checkbox"/>	<input checked="" type="checkbox"/>		
Habitat for A burr-daisy ²	<input type="checkbox"/>	<input checked="" type="checkbox"/>		
Habitat for Winged Peppercross ¹	<input type="checkbox"/>	<input checked="" type="checkbox"/>		
Habitat for Chariot Wheels ¹²	<input type="checkbox"/>	<input checked="" type="checkbox"/>		
Habitat for Slender Darling Pea ¹²	<input type="checkbox"/>	<input checked="" type="checkbox"/>		
Habitat for Yellow Swainson-pea ²	<input type="checkbox"/>	<input checked="" type="checkbox"/>		
Habitat for Plains Wanderer ¹²	<input type="checkbox"/>	<input checked="" type="checkbox"/>		
Habitat for Regent Parrot (eastern subspecies) ¹²	<input type="checkbox"/>	<input checked="" type="checkbox"/>		
Habitat for Superb Parrot ¹²	<input type="checkbox"/>	<input checked="" type="checkbox"/>		

Notes:

- 1 Protected matter listed within the Notification of Approval EnergyConnect NSW – Eastern Section (EPBC 2020/8766)
- 2 Protected matter listed within the Revised Biodiversity Development Assessment Report (August 2022)

Management measures required to avoid or minimise impacts to Protected Matters:

- 0.2Ha of the critically endangered BC Act TEC *Natural Grasslands of the Murray Valley Plains* to be removed.
- Exclusion zones to be installed to restrict access to protected matters outside the construction footprint.
- Ecologist to be present during clearing activities.
- No additional mitigation measures required. Clearing works to be completed in accordance with the approved Biodiversity Management Plan.

Hollow Bearing / Habitat Trees


Habitat trees and habitat features identified & marked?	Yes <input type="checkbox"/>	No <input checked="" type="checkbox"/>	Comments:
GPS coordinates and habitat trees recorded?	Yes <input type="checkbox"/>	No <input checked="" type="checkbox"/>	Comments:
Nest boxes required?	Yes <input type="checkbox"/>	No <input checked="" type="checkbox"/>	Comments:
Fauna spotter required to be present during clearing activities?	Yes <input checked="" type="checkbox"/>	No <input type="checkbox"/>	Comments: Plains Wanderer habitat identified immediately adjacent to tower footprint.

Weeds

Once printed this document becomes uncontrolled. Refer to Secure Energy Intranet for controlled copy

Were any Weeds of National Significance or Priority Weeds identified?	Yes <input type="checkbox"/>	No <input checked="" type="checkbox"/>	Details:
Environmental Exclusion Zones			
Threatened Species Identified within Disturbance Area B?	Yes <input type="checkbox"/>	No <input checked="" type="checkbox"/>	Details:
Environmental exclusion zones required?	Yes <input checked="" type="checkbox"/>	No <input type="checkbox"/>	Details: EPBC Act and BC Act TEC identified.
Unexpected Finds			
Were any Unexpected Finds identified?	Yes <input type="checkbox"/>	No <input checked="" type="checkbox"/>	Details:
If yes, has the Environmental Manager been notified?	Yes <input type="checkbox"/>	No <input checked="" type="checkbox"/>	Details:
Additional Comments			
<ul style="list-style-type: none"> - Weeds to be managed in accordance with approved Biosecurity Management Plan. - Ecologist required during clearing activities for Plains Wanderer. - Grass cover around 70%, grass height between 30cm to 50cm, with scattered native herbs. Evidence of livestock. - Habitat within tower footprint unsuitable for Plains Wanderer; however, suitable habitat is present immediately adjacent. - Additional weed species: Galvanised Burr (<i>Sclerolaena birchii</i>). 			


Table 3 – Pre-Clearance Approval

Ecologist	
Pre-clearance Assessment Timeframe for Nominated Works	3 months
Name	Scott Rolph and Madeleine Cicchelli
Signature	
Date	15/06/2023
SecureEnergy	
Name	Glenn Hayden
Position	Senior Environmental Advisor

Once printed this document becomes uncontrolled. Refer to Secure Energy Intranet for controlled copy

Project EnergyConnect (NSW – Eastern Section)
Ecology Pre-Clearance Report



Signature	
Date	04/07/2023

Once printed this document becomes uncontrolled. Refer to Secure Energy Intranet for controlled copy

Table 1 - Information

Item	Detail
Ecologist / Fauna Spotter(s) Completing Pre-Clearance Survey	Name: Scott Rolph and Madeleine Cicchelli Qualification: Ecologists
Date of Pre-Clearance Survey	15/06/2023
Specific Pre-Clearance Survey Location (Line No./ Tower / Span No.)	L5 Tower Access Point and Track 5111
Scope Methodology	Desktop review of vegetation mapping for nominated area In field visual inspection by ecologists of the proposed tower location
Work Package ID	Access Tracks (L5)

Table 2 – Pre-Clearance Survey Details

Infrastructure Surveyed				
Tower Footprint	<input type="checkbox"/>	Centreline	<input type="checkbox"/>	
Break and Winch Site	<input type="checkbox"/>	Parking Areas	<input type="checkbox"/>	
Access Track (existing)	<input type="checkbox"/>	Access Track (new)	<input checked="" type="checkbox"/>	
Disturbance Area B	<input type="checkbox"/>	Other	<input checked="" type="checkbox"/>	
Details of Other:	Access Point and Track 5111			
Protected Matters				
Item	Presence Identified		Quantum to Clear (Ha)	Comments
	Yes	No		
White Box-Yellow Box-Blakely's Red Gum Grassy Woodland and Derived Native Grassland ¹²	<input type="checkbox"/>	<input checked="" type="checkbox"/>		
Grey Box (<i>Eucalyptus microcarpa</i>) Grassy Woodlands and Derived Native Grasslands of South-eastern Australia ¹²	<input type="checkbox"/>	<input checked="" type="checkbox"/>		
Weeping Myall Woodlands ¹²	<input type="checkbox"/>	<input checked="" type="checkbox"/>		
Natural Grasslands of the Murray Valley Plains ¹²	<input type="checkbox"/>	<input checked="" type="checkbox"/>		
Buloke Woodlands of the Riverina and Murray-Darling Depression Bioregions ²	<input type="checkbox"/>	<input checked="" type="checkbox"/>		
Mallee Bird Community of the Murray Darling Depression Bioregion ²	<input type="checkbox"/>	<input checked="" type="checkbox"/>		
Plains mallee box woodland of the Murray Darling Depression, Riverina and Naracoorte Coastal Plains bioregions ²	<input type="checkbox"/>	<input checked="" type="checkbox"/>		
Seasonal Herbaceous Wetlands (Freshwater) of the Temperate Lowland Plains ²	<input type="checkbox"/>	<input checked="" type="checkbox"/>		

Once printed this document becomes uncontrolled. Refer to Secure Energy Intranet for controlled copy

Habitat for A spear-grass (<i>austrostipa metatoris</i>) ²	<input type="checkbox"/>	<input checked="" type="checkbox"/>		
Habitat for A spear-grass (<i>austrostipa wakoolica</i>) ²	<input type="checkbox"/>	<input checked="" type="checkbox"/>		
Habitat for Mossgiel Daisy ¹²	<input type="checkbox"/>	<input checked="" type="checkbox"/>		
Habitat for Sand-hill Spider Orchid ²	<input type="checkbox"/>	<input checked="" type="checkbox"/>		
Habitat for A burr-daisy ²	<input type="checkbox"/>	<input checked="" type="checkbox"/>		
Habitat for Winged Peppercross ¹	<input type="checkbox"/>	<input checked="" type="checkbox"/>		
Habitat for Chariot Wheels ¹²	<input type="checkbox"/>	<input checked="" type="checkbox"/>		
Habitat for Slender Darling Pea ¹²	<input type="checkbox"/>	<input checked="" type="checkbox"/>		
Habitat for Yellow Swainson-pea ²	<input type="checkbox"/>	<input checked="" type="checkbox"/>		
Habitat for Plains Wanderer ¹²	<input type="checkbox"/>	<input checked="" type="checkbox"/>		
Habitat for Regent Parrot (eastern subspecies) ¹²	<input type="checkbox"/>	<input checked="" type="checkbox"/>		
Habitat for Superb Parrot ¹²	<input type="checkbox"/>	<input checked="" type="checkbox"/>		

Notes:

- 1 Protected matter listed within the Notification of Approval EnergyConnect NSW – Eastern Section (EPBC 2020/8766)
- 2 Protected matter listed within the Revised Biodiversity Development Assessment Report (August 2022)

Management measures required to avoid or minimise impacts to Protected Matters:

- No additional mitigation measures required. Clearing works to be completed in accordance with the approved Biodiversity Management Plan.

Hollow Bearing / Habitat Trees

Habitat trees and habitat features identified & marked?	Yes <input type="checkbox"/>	No <input checked="" type="checkbox"/>	Comments:
GPS coordinates and habitat trees recorded?	Yes <input type="checkbox"/>	No <input checked="" type="checkbox"/>	Comments:
Nest boxes required?	Yes <input type="checkbox"/>	No <input checked="" type="checkbox"/>	Comments:
Fauna spotter required to be present during clearing activities?	Yes <input type="checkbox"/>	No <input checked="" type="checkbox"/>	Comments:

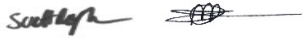

Weeds

Were any Weeds of National Significance or Priority Weeds identified?	Yes <input type="checkbox"/>	No <input checked="" type="checkbox"/>	Details:
---	------------------------------	--	----------

Once printed this document becomes uncontrolled. Refer to Secure Energy Intranet for controlled copy

Environmental Exclusion Zones			
Threatened Species Identified within Disturbance Area B?	Yes <input type="checkbox"/>	No <input checked="" type="checkbox"/>	Details:
Environmental exclusion zones required?	Yes <input type="checkbox"/>	No <input checked="" type="checkbox"/>	Details:
Unexpected Finds			
Were any Unexpected Finds identified?	Yes <input type="checkbox"/>	No <input checked="" type="checkbox"/>	Details:
If yes, has the Environmental Manager been notified?	Yes <input type="checkbox"/>	No <input checked="" type="checkbox"/>	Details:
Additional Comments			
<ul style="list-style-type: none"> - Weeds to be managed in accordance with approved Biosecurity Management Plan. - Ecologist not required during clearing activities. - Highly modified, cleared farming land for cropping, recently sown. - Additional weed species: Flaxleaf Fleabane (<i>Erigeron bonariensis</i>), Bathurst Burr (<i>Xanthium spinosum</i>), Galvanised Burr (<i>Sclerolaena birchii</i>), Noogoora Burr (<i>Xanthium occidentale</i>), Drain Flat-sedge (<i>Cyperus eragrostis</i>), Spear Thistle (<i>Cirsium vulgare</i>), Canadian Fleabane (<i>Conyza canadensis</i>). - Plains Wanderer important habitat mapped in adjacent paddock. Habitat not suitable within Access Point and Track, due to highly modified state. 			

Table 3 – Pre-Clearance Approval

Ecologist	
Pre-clearance Assessment Timeframe for Nominated Works	3 months
Name	Scott Rolph and Madeleine Cicchelli
Signature	
Date	15/06/2023
SecureEnergy	
Name	Glenn Hayden
Position	Senior Environmental Advisor
Signature	

Once printed this document becomes uncontrolled. Refer to Secure Energy Intranet for controlled copy

Project EnergyConnect (NSW – Eastern Section)
Ecology Pre-Clearance Report



Date	04/07/2023
------	------------

Once printed this document becomes uncontrolled. Refer to Secure Energy Intranet for controlled copy

Table 1 - Information

Item	Detail
Ecologist / Fauna Spotter(s) Completing Pre-Clearance Survey	Name: Scott Rolph and Madeleine Cicchelli Qualification: Ecologists
Date of Pre-Clearance Survey	16/06/2023
Specific Pre-Clearance Survey Location (Line No./ Tower / Span No.)	L5 Tower Access Point and Track 5112
Scope Methodology	Desktop review of vegetation mapping for nominated area In field visual inspection by ecologists of the proposed tower location
Work Package ID	Access Tracks (L5)

Table 2 – Pre-Clearance Survey Details

Infrastructure Surveyed				
Tower Footprint	<input type="checkbox"/>	Centreline	<input type="checkbox"/>	
Break and Winch Site	<input type="checkbox"/>	Parking Areas	<input type="checkbox"/>	
Access Track (existing)	<input type="checkbox"/>	Access Track (new)	<input checked="" type="checkbox"/>	
Disturbance Area B	<input type="checkbox"/>	Other	<input checked="" type="checkbox"/>	
Details of Other:	Access Point and Track 5112			
Protected Matters				
Item	Presence Identified		Quantum to Clear (Ha)	Comments
	Yes	No		
White Box-Yellow Box-Blakely's Red Gum Grassy Woodland and Derived Native Grassland ¹²	<input type="checkbox"/>	<input checked="" type="checkbox"/>		
Grey Box (<i>Eucalyptus microcarpa</i>) Grassy Woodlands and Derived Native Grasslands of South-eastern Australia ¹²	<input type="checkbox"/>	<input checked="" type="checkbox"/>		
Weeping Myall Woodlands ¹²	<input type="checkbox"/>	<input checked="" type="checkbox"/>		
Natural Grasslands of the Murray Valley Plains ¹²	<input type="checkbox"/>	<input checked="" type="checkbox"/>		
Buloke Woodlands of the Riverina and Murray-Darling Depression Bioregions ²	<input type="checkbox"/>	<input checked="" type="checkbox"/>		
Mallee Bird Community of the Murray Darling Depression Bioregion ²	<input type="checkbox"/>	<input checked="" type="checkbox"/>		
Plains mallee box woodland of the Murray Darling Depression, Riverina and Naracoorte Coastal Plains bioregions ²	<input type="checkbox"/>	<input checked="" type="checkbox"/>		
Seasonal Herbaceous Wetlands (Freshwater) of the Temperate Lowland Plains ²	<input type="checkbox"/>	<input checked="" type="checkbox"/>		

Once printed this document becomes uncontrolled. Refer to Secure Energy Intranet for controlled copy

Habitat for A spear-grass (<i>austrostipa metatoris</i>) ²	<input type="checkbox"/>	<input checked="" type="checkbox"/>		
Habitat for A spear-grass (<i>austrostipa wakoolica</i>) ²	<input type="checkbox"/>	<input checked="" type="checkbox"/>		
Habitat for Mossgiel Daisy ¹²	<input type="checkbox"/>	<input checked="" type="checkbox"/>		
Habitat for Sand-hill Spider Orchid ²	<input type="checkbox"/>	<input checked="" type="checkbox"/>		
Habitat for A burr-daisy ²	<input type="checkbox"/>	<input checked="" type="checkbox"/>		
Habitat for Winged Peppercross ¹	<input type="checkbox"/>	<input checked="" type="checkbox"/>		
Habitat for Chariot Wheels ¹²	<input type="checkbox"/>	<input checked="" type="checkbox"/>		
Habitat for Slender Darling Pea ¹²	<input type="checkbox"/>	<input checked="" type="checkbox"/>		
Habitat for Yellow Swainson-pea ²	<input type="checkbox"/>	<input checked="" type="checkbox"/>		
Habitat for Plains Wanderer ¹²	<input type="checkbox"/>	<input checked="" type="checkbox"/>		
Habitat for Regent Parrot (eastern subspecies) ¹²	<input type="checkbox"/>	<input checked="" type="checkbox"/>		
Habitat for Superb Parrot ¹²	<input type="checkbox"/>	<input checked="" type="checkbox"/>		

Notes:

- 1 Protected matter listed within the Notification of Approval EnergyConnect NSW – Eastern Section (EPBC 2020/8766)
- 2 Protected matter listed within the Revised Biodiversity Development Assessment Report (August 2022)

Management measures required to avoid or minimise impacts to Protected Matters:

- No additional mitigation measures required. Clearing works to be completed in accordance with the approved Biodiversity Management Plan.

Hollow Bearing / Habitat Trees

Habitat trees and habitat features identified & marked?	Yes <input checked="" type="checkbox"/>	No <input type="checkbox"/>	Comments:
GPS coordinates and habitat trees recorded?	Yes <input checked="" type="checkbox"/>	No <input type="checkbox"/>	Comments: WP 300 (Access Track)
Nest boxes required?	Yes <input checked="" type="checkbox"/>	No <input type="checkbox"/>	Comments:
Fauna spotter required to be present during clearing activities?	Yes <input checked="" type="checkbox"/>	No <input type="checkbox"/>	Comments:



Weeds

Were any Weeds of National Significance or Priority Weeds identified?	Yes <input checked="" type="checkbox"/>	No <input type="checkbox"/>	Details: African Boxthorn (<i>Lycium ferocissimum</i>), Silver-leaf Nightshade (<i>Solanum elaeagnifolium</i>).
---	---	-----------------------------	---

Once printed this document becomes uncontrolled. Refer to Secure Energy Intranet for controlled copy

Environmental Exclusion Zones			
Threatened Species Identified within Disturbance Area B?	Yes <input checked="" type="checkbox"/>	No <input type="checkbox"/>	Details: White-bellied Sea-eagle (<i>Haliaeetus leucogaster</i>).
Environmental exclusion zones required?	Yes <input type="checkbox"/>	No <input checked="" type="checkbox"/>	Details:
Unexpected Finds			
Were any Unexpected Finds identified?	Yes <input type="checkbox"/>	No <input checked="" type="checkbox"/>	Details:
If yes, has the Environmental Manager been notified?	Yes <input type="checkbox"/>	No <input checked="" type="checkbox"/>	Details:
Additional Comments			
<ul style="list-style-type: none"> - Weeds to be managed in accordance with approved Biosecurity Management Plan. - Ecologist not required during clearing activities. - Highly modified farming paddock with high weed cover used for grazing. - Additional weed species: Bathurst Burr (<i>Xanthium spinosum</i>), Galvanised Burr (<i>Sclerolaena birchii</i>), Canadian Fleabane (<i>Erigeron canadensis</i>), Paddy Melon (<i>Cucumis myriocarpus</i>), Paterson's Curse (<i>Echium plantagineum</i>), Spear Thistle (<i>Cirsium vulgare</i>), Scotch Thistle (<i>Onopordum acanthium</i>), Knotweed (<i>Polygonum aviculare</i>), Sowbane (<i>Chenopodium murale</i>). - Threatened species recorded, White-bellied Sea-eagle (<i>Haliaeetus leucogaster</i>) (Vulnerable under the BC Act). 			

Table 3 – Pre-Clearance Approval

Ecologist	
Pre-clearance Assessment Timeframe for Nominated Works	1 month
Name	Scott Rolph and Madeleine Cicchelli
Signature	
Date	16/06/2023
SecureEnergy	
Name	Glenn Hayden
Position	Senior Environmental Advisor
Signature	

Once printed this document becomes uncontrolled. Refer to Secure Energy Intranet for controlled copy

Project EnergyConnect (NSW – Eastern Section)
Ecology Pre-Clearance Report



Date	04/07/2023
------	------------

Once printed this document becomes uncontrolled. Refer to Secure Energy Intranet for controlled copy

Table 1 - Information

Item	Detail
Ecologist / Fauna Spotter(s) Completing Pre-Clearance Survey	Name: Scott Rolph and Madeleine Cicchelli Qualification: Ecologists
Date of Pre-Clearance Survey	17/06/2023
Specific Pre-Clearance Survey Location (Line No./ Tower / Span No.)	Access Point 5113
Scope Methodology	Desktop review of vegetation mapping for nominated area In field visual inspection by ecologists of the proposed tower location
Work Package ID	Access Tracks (L5)

Table 2 – Pre-Clearance Survey Details

Infrastructure Surveyed				
Tower Footprint	<input type="checkbox"/>	Centreline	<input type="checkbox"/>	
Break and Winch Site	<input type="checkbox"/>	Parking Areas	<input type="checkbox"/>	
Access Track (existing)	<input type="checkbox"/>	Access Track (new)	<input type="checkbox"/>	
Disturbance Area B	<input type="checkbox"/>	Other	<input checked="" type="checkbox"/>	
Details of Other:	Access Point 5113			
Protected Matters				
Item	Presence Identified		Quantum to Clear (Ha)	Comments
	Yes	No		
White Box-Yellow Box-Blakely's Red Gum Grassy Woodland and Derived Native Grassland ¹²	<input type="checkbox"/>	<input checked="" type="checkbox"/>		
Grey Box (<i>Eucalyptus microcarpa</i>) Grassy Woodlands and Derived Native Grasslands of South-eastern Australia ¹²	<input type="checkbox"/>	<input checked="" type="checkbox"/>		
Weeping Myall Woodlands ¹²	<input type="checkbox"/>	<input checked="" type="checkbox"/>		
Natural Grasslands of the Murray Valley Plains ¹²	<input type="checkbox"/>	<input checked="" type="checkbox"/>		
Buloke Woodlands of the Riverina and Murray-Darling Depression Bioregions ²	<input type="checkbox"/>	<input checked="" type="checkbox"/>		
Mallee Bird Community of the Murray Darling Depression Bioregion ²	<input type="checkbox"/>	<input checked="" type="checkbox"/>		
Plains mallee box woodland of the Murray Darling Depression, Riverina and Naracoorte Coastal Plains bioregions ²	<input type="checkbox"/>	<input checked="" type="checkbox"/>		
Seasonal Herbaceous Wetlands (Freshwater) of the Temperate Lowland Plains ²	<input type="checkbox"/>	<input checked="" type="checkbox"/>		

Once printed this document becomes uncontrolled. Refer to Secure Energy Intranet for controlled copy

Habitat for A spear-grass (<i>austrostipa metatoris</i>) ²	<input type="checkbox"/>	<input checked="" type="checkbox"/>		
Habitat for A spear-grass (<i>austrostipa wakoolica</i>) ²	<input type="checkbox"/>	<input checked="" type="checkbox"/>		
Habitat for Mossgiel Daisy ¹²	<input type="checkbox"/>	<input checked="" type="checkbox"/>		
Habitat for Sand-hill Spider Orchid ²	<input type="checkbox"/>	<input checked="" type="checkbox"/>		
Habitat for A burr-daisy ²	<input type="checkbox"/>	<input checked="" type="checkbox"/>		
Habitat for Winged Peppercross ¹	<input type="checkbox"/>	<input checked="" type="checkbox"/>		
Habitat for Chariot Wheels ¹²	<input type="checkbox"/>	<input checked="" type="checkbox"/>		
Habitat for Slender Darling Pea ¹²	<input type="checkbox"/>	<input checked="" type="checkbox"/>		
Habitat for Yellow Swainson-pea ²	<input type="checkbox"/>	<input checked="" type="checkbox"/>		
Habitat for Plains Wanderer ¹²	<input type="checkbox"/>	<input checked="" type="checkbox"/>		
Habitat for Regent Parrot (eastern subspecies) ¹²	<input type="checkbox"/>	<input checked="" type="checkbox"/>		
Habitat for Superb Parrot ¹²	<input type="checkbox"/>	<input checked="" type="checkbox"/>		

Notes:

- 1 Protected matter listed within the Notification of Approval EnergyConnect NSW – Eastern Section (EPBC 2020/8766)
- 2 Protected matter listed within the Revised Biodiversity Development Assessment Report (August 2022)

Management measures required to avoid or minimise impacts to Protected Matters:

- No additional mitigation measures required. Clearing works to be completed in accordance with the approved Biodiversity Management Plan.

Hollow Bearing / Habitat Trees

Habitat trees and habitat features identified & marked?	Yes <input type="checkbox"/>	No <input checked="" type="checkbox"/>	Comments:
GPS coordinates and habitat trees recorded?	Yes <input type="checkbox"/>	No <input checked="" type="checkbox"/>	Comments:
Nest boxes required?	Yes <input type="checkbox"/>	No <input checked="" type="checkbox"/>	Comments:
Fauna spotter required to be present during clearing activities?	Yes <input type="checkbox"/>	No <input checked="" type="checkbox"/>	Comments:



Weeds

Were any Weeds of National Significance or Priority Weeds identified?	Yes <input checked="" type="checkbox"/>	No <input type="checkbox"/>	Details: Silver-leaf Nightshade (<i>Solanum elaeagnifolium</i>).
---	---	-----------------------------	--

Once printed this document becomes uncontrolled. Refer to Secure Energy Intranet for controlled copy

Environmental Exclusion Zones			
Threatened Species Identified within Disturbance Area B?	Yes <input type="checkbox"/>	No <input checked="" type="checkbox"/>	Details:
Environmental exclusion zones required?	Yes <input type="checkbox"/>	No <input checked="" type="checkbox"/>	Details:
Unexpected Finds			
Were any Unexpected Finds identified?	Yes <input type="checkbox"/>	No <input checked="" type="checkbox"/>	Details:
If yes, has the Environmental Manager been notified?	Yes <input type="checkbox"/>	No <input checked="" type="checkbox"/>	Details:
Additional Comments			
<ul style="list-style-type: none"> - Weeds to be managed in accordance with approved Biosecurity Management Plan. - Ecologist not required during clearing activities. - Roadside vegetation consisting mostly of weeds. - Additional weed species: Galvanised Burr (<i>Sclerolaena birchii</i>), Canadian Fleabane (<i>Erigeron canadensis</i>), Flaxleaf Fleabane (<i>Erigeron bonariensis</i>), Dock (<i>Rumex</i> sp.), Rough Sow-thistle (<i>Sonchus asper</i>). 			

Table 3 – Pre-Clearance Approval

Ecologist	
Pre-clearance Assessment Timeframe for Nominated Works	3 months
Name	Scott Rolph and Madeleine Cicchelli
Signature	
Date	17/06/2023
SecureEnergy	
Name	Glenn Hayden
Position	Senior Environmental Advisor
Signature	
Date	04/07/2023

Once printed this document becomes uncontrolled. Refer to Secure Energy Intranet for controlled copy

Table 1 - Information

Item	Detail
Ecologist / Fauna Spotter(s) Completing Pre-Clearance Survey	Name: Scott Rolph and Madeleine Cicchelli Qualification: Ecologists
Date of Pre-Clearance Survey	18/06/2023
Specific Pre-Clearance Survey Location (Line No./ Tower / Span No.)	Access Point 5114
Scope Methodology	Desktop review of vegetation mapping for nominated area In field visual inspection by ecologists of the proposed tower location
Work Package ID	Access Tracks (L5)

Table 2 – Pre-Clearance Survey Details

Infrastructure Surveyed				
Tower Footprint	<input type="checkbox"/>	Centreline	<input type="checkbox"/>	
Break and Winch Site	<input type="checkbox"/>	Parking Areas	<input type="checkbox"/>	
Access Track (existing)	<input type="checkbox"/>	Access Track (new)	<input type="checkbox"/>	
Disturbance Area B	<input type="checkbox"/>	Other	<input checked="" type="checkbox"/>	
Details of Other:	Thurrowa Rd Access Point			
Protected Matters				
Item	Presence Identified		Quantum to Clear (Ha)	Comments
	Yes	No		
White Box-Yellow Box-Blakely's Red Gum Grassy Woodland and Derived Native Grassland ¹²	<input type="checkbox"/>	<input checked="" type="checkbox"/>		
Grey Box (<i>Eucalyptus microcarpa</i>) Grassy Woodlands and Derived Native Grasslands of South-eastern Australia ¹²	<input type="checkbox"/>	<input checked="" type="checkbox"/>		
Weeping Myall Woodlands ¹²	<input type="checkbox"/>	<input checked="" type="checkbox"/>		
Natural Grasslands of the Murray Valley Plains ¹²	<input type="checkbox"/>	<input checked="" type="checkbox"/>		
Buloke Woodlands of the Riverina and Murray-Darling Depression Bioregions ²	<input type="checkbox"/>	<input checked="" type="checkbox"/>		
Mallee Bird Community of the Murray Darling Depression Bioregion ²	<input type="checkbox"/>	<input checked="" type="checkbox"/>		
Plains mallee box woodland of the Murray Darling Depression, Riverina and Naracoorte Coastal Plains bioregions ²	<input type="checkbox"/>	<input checked="" type="checkbox"/>		
Seasonal Herbaceous Wetlands (Freshwater) of the Temperate Lowland Plains ²	<input type="checkbox"/>	<input checked="" type="checkbox"/>		

Once printed this document becomes uncontrolled. Refer to Secure Energy Intranet for controlled copy

Habitat for A spear-grass (<i>austrostipa metatoris</i>) ²	<input type="checkbox"/>	<input checked="" type="checkbox"/>		
Habitat for A spear-grass (<i>austrostipa wakoolica</i>) ²	<input type="checkbox"/>	<input checked="" type="checkbox"/>		
Habitat for Mossgiel Daisy ¹²	<input type="checkbox"/>	<input checked="" type="checkbox"/>		
Habitat for Sand-hill Spider Orchid ²	<input type="checkbox"/>	<input checked="" type="checkbox"/>		
Habitat for A burr-daisy ²	<input type="checkbox"/>	<input checked="" type="checkbox"/>		
Habitat for Winged Peppercross ¹	<input type="checkbox"/>	<input checked="" type="checkbox"/>		
Habitat for Chariot Wheels ¹²	<input type="checkbox"/>	<input checked="" type="checkbox"/>		
Habitat for Slender Darling Pea ¹²	<input type="checkbox"/>	<input checked="" type="checkbox"/>		
Habitat for Yellow Swainson-pea ²	<input type="checkbox"/>	<input checked="" type="checkbox"/>		
Habitat for Plains Wanderer ¹²	<input type="checkbox"/>	<input checked="" type="checkbox"/>		
Habitat for Regent Parrot (eastern subspecies) ¹²	<input type="checkbox"/>	<input checked="" type="checkbox"/>		
Habitat for Superb Parrot ¹²	<input type="checkbox"/>	<input checked="" type="checkbox"/>		

Notes:

- 1 Protected matter listed within the Notification of Approval EnergyConnect NSW – Eastern Section (EPBC 2020/8766)
- 2 Protected matter listed within the Revised Biodiversity Development Assessment Report (August 2022)

Management measures required to avoid or minimise impacts to Protected Matters:

- No additional mitigation measures required. Clearing works to be completed in accordance with the approved Biodiversity Management Plan.

Hollow Bearing / Habitat Trees

Habitat trees and habitat features identified & marked?	Yes <input type="checkbox"/>	No <input checked="" type="checkbox"/>	Comments:
GPS coordinates and habitat trees recorded?	Yes <input type="checkbox"/>	No <input checked="" type="checkbox"/>	Comments:
Nest boxes required?	Yes <input type="checkbox"/>	No <input checked="" type="checkbox"/>	Comments:
Fauna spotter required to be present during clearing activities?	Yes <input type="checkbox"/>	No <input checked="" type="checkbox"/>	Comments:



Weeds

Were any Weeds of National Significance or Priority Weeds identified?	Yes <input type="checkbox"/>	No <input checked="" type="checkbox"/>	Details:
---	------------------------------	--	----------

Once printed this document becomes uncontrolled. Refer to Secure Energy Intranet for controlled copy

Environmental Exclusion Zones			
Threatened Species Identified within Disturbance Area B?	Yes <input type="checkbox"/>	No <input checked="" type="checkbox"/>	Details:
Environmental exclusion zones required?	Yes <input type="checkbox"/>	No <input checked="" type="checkbox"/>	Details:
Unexpected Finds			
Were any Unexpected Finds identified?	Yes <input type="checkbox"/>	No <input checked="" type="checkbox"/>	Details:
If yes, has the Environmental Manager been notified?	Yes <input type="checkbox"/>	No <input checked="" type="checkbox"/>	Details:
Additional Comments			
<ul style="list-style-type: none"> - Weeds to be managed in accordance with approved Biosecurity Management Plan. - Ecologist not required during clearing activities. - Roadside vegetation mostly consisting of weeds. Surrounding area containing scattered River Red Gums (<i>Eucalyptus camaldulensis</i>) and Acacia. - Additional weed species: Bathurst Burr (<i>Xanthium spinosum</i>), Galvanised Burr (<i>Sclerolaena birchii</i>), Paterson's Curse (<i>Echium plantagineum</i>), Knotweed (<i>Polygonum aviculare</i>), Black Nightshade (<i>Solanum nigrum</i>), Canadian Fleabane (<i>Erigeron canadensis</i>), <i>Gomphrena celosioides</i>. 			

Table 3 – Pre-Clearance Approval

Ecologist	
Pre-clearance Assessment Timeframe for Nominated Works	3 months
Name	Scott Rolph and Madeleine Cicchelli
Signature	
Date	18/06/2023
SecureEnergy	
Name	Glenn Hayden
Position	Senior Environmental Advisor
Signature	
Date	04/07/2023

Once printed this document becomes uncontrolled. Refer to Secure Energy Intranet for controlled copy

Table 1 - Information

Item	Detail
Ecologist / Fauna Spotter(s) Completing Pre-Clearance Survey	Name: Dan Paje and Justine On Qualification: Ecologists
Date of Pre-Clearance Survey	27/06/2023
Specific Pre-Clearance Survey Location (Line No./ Tower / Span No.)	L5 Access Point 5011
Scope Methodology	Desktop review of vegetation mapping for nominated area In field visual inspection by ecologists of the proposed tower location
Work Package ID	Access Points (L5)

Table 2 – Pre-Clearance Survey Details

Infrastructure Surveyed				
Tower Footprint	<input type="checkbox"/>	Centreline	<input type="checkbox"/>	
Break and Winch Site	<input type="checkbox"/>	Parking Areas	<input type="checkbox"/>	
Access Track (existing)	<input type="checkbox"/>	Access Track (new)	<input type="checkbox"/>	
Disturbance Area B	<input type="checkbox"/>	Other	<input checked="" type="checkbox"/>	
Details of Other:	Access Point 5011			
Protected Matters				
Item	Presence Identified		Quantum to Clear (Ha)	Comments
	Yes	No		
White Box-Yellow Box-Blakely's Red Gum Grassy Woodland and Derived Native Grassland ¹²	<input type="checkbox"/>	<input checked="" type="checkbox"/>		
Grey Box (<i>Eucalyptus microcarpa</i>) Grassy Woodlands and Derived Native Grasslands of South-eastern Australia ¹²	<input type="checkbox"/>	<input checked="" type="checkbox"/>		
Weeping Myall Woodlands ¹²	<input type="checkbox"/>	<input checked="" type="checkbox"/>		
Natural Grasslands of the Murray Valley Plains ¹²	<input type="checkbox"/>	<input checked="" type="checkbox"/>		
Buloke Woodlands of the Riverina and Murray-Darling Depression Bioregions ²	<input type="checkbox"/>	<input checked="" type="checkbox"/>		
Mallee Bird Community of the Murray Darling Depression Bioregion ²	<input type="checkbox"/>	<input checked="" type="checkbox"/>		
Plains mallee box woodland of the Murray Darling Depression, Riverina and Naracoorte Coastal Plains bioregions ²	<input type="checkbox"/>	<input checked="" type="checkbox"/>		
Seasonal Herbaceous Wetlands (Freshwater) of the Temperate Lowland Plains ²	<input type="checkbox"/>	<input checked="" type="checkbox"/>		

Once printed this document becomes uncontrolled. Refer to Secure Energy Intranet for controlled copy

Habitat for A spear-grass (<i>austrostipa metatoris</i>) ²	<input type="checkbox"/>	<input checked="" type="checkbox"/>		
Habitat for A spear-grass (<i>austrostipa wakoolica</i>) ²	<input type="checkbox"/>	<input checked="" type="checkbox"/>		
Habitat for Mossgiel Daisy ¹²	<input type="checkbox"/>	<input checked="" type="checkbox"/>		
Habitat for Sand-hill Spider Orchid ²	<input type="checkbox"/>	<input checked="" type="checkbox"/>		
Habitat for A burr-daisy ²	<input type="checkbox"/>	<input checked="" type="checkbox"/>		
Habitat for Winged Peppercross ¹	<input type="checkbox"/>	<input checked="" type="checkbox"/>		
Habitat for Chariot Wheels ¹²	<input type="checkbox"/>	<input checked="" type="checkbox"/>		
Habitat for Slender Darling Pea ¹²	<input type="checkbox"/>	<input checked="" type="checkbox"/>		
Habitat for Yellow Swainson-pea ²	<input type="checkbox"/>	<input checked="" type="checkbox"/>		
Habitat for Plains Wanderer ¹²	<input type="checkbox"/>	<input checked="" type="checkbox"/>		
Habitat for Regent Parrot (eastern subspecies) ¹²	<input type="checkbox"/>	<input checked="" type="checkbox"/>		
Habitat for Superb Parrot ¹²	<input type="checkbox"/>	<input checked="" type="checkbox"/>		

Notes:

- 1 Protected matter listed within the Notification of Approval EnergyConnect NSW – Eastern Section (EPBC 2020/8766)
- 2 Protected matter listed within the Revised Biodiversity Development Assessment Report (August 2022)

Management measures required to avoid or minimise impacts to Protected Matters:

- No additional mitigation measures required. Clearing works to be completed in accordance with the approved Biodiversity Management Plan.

Hollow Bearing / Habitat Trees

Habitat trees and habitat features identified & marked?	Yes <input type="checkbox"/>	No <input checked="" type="checkbox"/>	Comments:
GPS coordinates and habitat trees recorded?	Yes <input type="checkbox"/>	No <input checked="" type="checkbox"/>	Comments:
Nest boxes required?	Yes <input type="checkbox"/>	No <input checked="" type="checkbox"/>	Comments:
Fauna spotter required to be present during clearing activities?	Yes <input type="checkbox"/>	No <input checked="" type="checkbox"/>	Comments:

Weeds

Were any Weeds of National Significance or Priority Weeds identified?	Yes <input type="checkbox"/>	No <input checked="" type="checkbox"/>	Details:
---	------------------------------	--	----------



Environmental Exclusion Zones

Threatened Species Identified within Disturbance Area B?	Yes <input type="checkbox"/>	No <input checked="" type="checkbox"/>	Details:
Environmental exclusion zones required?	Yes <input type="checkbox"/>	No <input checked="" type="checkbox"/>	Details:

Once printed this document becomes uncontrolled. Refer to Secure Energy Intranet for controlled copy

Unexpected Finds			
Were any Unexpected Finds identified?	Yes <input type="checkbox"/>	No <input checked="" type="checkbox"/>	Details:
If yes, has the Environmental Manager been notified?	Yes <input type="checkbox"/>	No <input checked="" type="checkbox"/>	Details:
Additional Comments			
<ul style="list-style-type: none"> No additional mitigation measures required. Clearing works to be completed in accordance with the approved Biodiversity Management Plan. Ecologist not required during clearing activities. Weeds to be managed in accordance with approved Biosecurity Management Plan. Additional weeds; Dock (<i>Rumex</i> sp.), Flaxleaf Fleabane (<i>Conyza bonariensis</i>), <i>Paspalum</i> sp. 			

Table 3 – Pre-Clearance Approval

Ecologist	
Pre-clearance Assessment Timeframe for Nominated Works	3 Months
Name	Dan Paje
Signature	
Date	27/06/2023
SecureEnergy	
Name	Jade McManus
Position	Senior Environmental Advisor
Signature	
Date	6/07/2023

Once printed this document becomes uncontrolled. Refer to Secure Energy Intranet for controlled copy

Table 1 - Information

Item	Detail
Ecologist / Fauna Spotter(s) Completing Pre-Clearance Survey	Name: Estelle Kayler-Thomson and Madeleine Cicchelli Qualification: Ecologists
Date of Pre-Clearance Survey	27/06/2023
Specific Pre-Clearance Survey Location (Line No./ Tower / Span No.)	L5 Access Point 5012
Scope Methodology	Desktop review of vegetation mapping for nominated area In field visual inspection by ecologists of the proposed tower location
Work Package ID	Access Points (L5)

Table 2 – Pre-Clearance Survey Details

Infrastructure Surveyed				
Tower Footprint	<input type="checkbox"/>	Centreline	<input type="checkbox"/>	
Break and Winch Site	<input type="checkbox"/>	Parking Areas	<input type="checkbox"/>	
Access Track (existing)	<input type="checkbox"/>	Access Track (new)	<input type="checkbox"/>	
Disturbance Area B	<input type="checkbox"/>	Other	<input checked="" type="checkbox"/>	
Details of Other:	Access Point 5012			
Protected Matters				
Item	Presence Identified		Quantum to Clear (Ha)	Comments
	Yes	No		
White Box-Yellow Box-Blakely's Red Gum Grassy Woodland and Derived Native Grassland ¹²	<input type="checkbox"/>	<input checked="" type="checkbox"/>		
Grey Box (<i>Eucalyptus microcarpa</i>) Grassy Woodlands and Derived Native Grasslands of South-eastern Australia ¹²	<input type="checkbox"/>	<input checked="" type="checkbox"/>		
Weeping Myall Woodlands ¹²	<input type="checkbox"/>	<input checked="" type="checkbox"/>		
Natural Grasslands of the Murray Valley Plains ¹²	<input type="checkbox"/>	<input checked="" type="checkbox"/>		
Buloke Woodlands of the Riverina and Murray-Darling Depression Bioregions ²	<input type="checkbox"/>	<input checked="" type="checkbox"/>		
Mallee Bird Community of the Murray Darling Depression Bioregion ²	<input type="checkbox"/>	<input checked="" type="checkbox"/>		
Plains mallee box woodland of the Murray Darling Depression, Riverina and Naracoorte Coastal Plains bioregions ²	<input type="checkbox"/>	<input checked="" type="checkbox"/>		
Seasonal Herbaceous Wetlands (Freshwater) of the Temperate Lowland Plains ²	<input type="checkbox"/>	<input checked="" type="checkbox"/>		

Once printed this document becomes uncontrolled. Refer to Secure Energy Intranet for controlled copy

Habitat for A spear-grass (<i>austrostipa metatoris</i>) ²	<input type="checkbox"/>	<input checked="" type="checkbox"/>		
Habitat for A spear-grass (<i>austrostipa wakoolica</i>) ²	<input type="checkbox"/>	<input checked="" type="checkbox"/>		
Habitat for Mossgiel Daisy ¹²	<input type="checkbox"/>	<input checked="" type="checkbox"/>		
Habitat for Sand-hill Spider Orchid ²	<input type="checkbox"/>	<input checked="" type="checkbox"/>		
Habitat for A burr-daisy ²	<input type="checkbox"/>	<input checked="" type="checkbox"/>		
Habitat for Winged Peppercross ¹	<input type="checkbox"/>	<input checked="" type="checkbox"/>		
Habitat for Chariot Wheels ¹²	<input type="checkbox"/>	<input checked="" type="checkbox"/>		
Habitat for Slender Darling Pea ¹²	<input type="checkbox"/>	<input checked="" type="checkbox"/>		
Habitat for Yellow Swainson-pea ²	<input type="checkbox"/>	<input checked="" type="checkbox"/>		
Habitat for Plains Wanderer ¹²	<input type="checkbox"/>	<input checked="" type="checkbox"/>		
Habitat for Regent Parrot (eastern subspecies) ¹²	<input type="checkbox"/>	<input checked="" type="checkbox"/>		
Habitat for Superb Parrot ¹²	<input type="checkbox"/>	<input checked="" type="checkbox"/>		

Notes:

- 1 Protected matter listed within the Notification of Approval EnergyConnect NSW – Eastern Section (EPBC 2020/8766)
- 2 Protected matter listed within the Revised Biodiversity Development Assessment Report (August 2022)

Management measures required to avoid or minimise impacts to Protected Matters:

- No additional mitigation measures required. Clearing works to be completed in accordance with the approved Biodiversity Management Plan.

Hollow Bearing / Habitat Trees

Habitat trees and habitat features identified & marked?	Yes <input type="checkbox"/>	No <input checked="" type="checkbox"/>	Comments:
GPS coordinates and habitat trees recorded?	Yes <input type="checkbox"/>	No <input checked="" type="checkbox"/>	Comments:
Nest boxes required?	Yes <input type="checkbox"/>	No <input checked="" type="checkbox"/>	Comments:
Fauna spotter required to be present during clearing activities?	Yes <input type="checkbox"/>	No <input checked="" type="checkbox"/>	Comments:



Weeds

Were any Weeds of National Significance or Priority Weeds identified?	Yes <input type="checkbox"/>	No <input checked="" type="checkbox"/>	Details:
---	------------------------------	--	----------

Once printed this document becomes uncontrolled. Refer to Secure Energy Intranet for controlled copy

Environmental Exclusion Zones			
Threatened Species Identified within Disturbance Area B?	Yes <input type="checkbox"/>	No <input checked="" type="checkbox"/>	Details:
Environmental exclusion zones required?	Yes <input type="checkbox"/>	No <input checked="" type="checkbox"/>	Details:
Unexpected Finds			
Were any Unexpected Finds identified?	Yes <input type="checkbox"/>	No <input checked="" type="checkbox"/>	Details:
If yes, has the Environmental Manager been notified?	Yes <input type="checkbox"/>	No <input checked="" type="checkbox"/>	Details:
Additional Comments			
<ul style="list-style-type: none"> Weeds to be managed in accordance with approved Biosecurity Management Plan. Ecologist not required during clearing activities. Additional weeds: Black Nightshade (<i>Solanum nigrum</i>), Flaxleaf Fleabane (<i>Conyza bonariensis</i>), <i>Paspalum</i> sp., Wild Sage (<i>Salvia verbenaca</i>), Dandelion (<i>Taraxacum</i> sp.), and <i>Brassica</i> sp. 			

Table 3 – Pre-Clearance Approval

Ecologist	
Pre-clearance Assessment Timeframe for Nominated Works	3 months
Name	Estelle Kayler-Thomson
Signature	
Date	27/06/2023
SecureEnergy	
Name	Jade McManus
Position	Senior Environmental Advisor
Signature	
Date	6/07/2023

Once printed this document becomes uncontrolled. Refer to Secure Energy Intranet for controlled copy

Table 1 - Information

Item	Detail
Ecologist / Fauna Spotter(s) Completing Pre-Clearance Survey	Name: Estelle Kayler-Thomson and Madeleine Cicchelli Qualification: Ecologists
Date of Pre-Clearance Survey	27/06/2023
Specific Pre-Clearance Survey Location (Line No./ Tower / Span No.)	L5 Access Point 5019
Scope Methodology	Desktop review of vegetation mapping for nominated area In field visual inspection by ecologists of the proposed tower location
Work Package ID	Access Points (L5)

Table 2 – Pre-Clearance Survey Details

Infrastructure Surveyed				
Tower Footprint	<input type="checkbox"/>	Centreline	<input type="checkbox"/>	
Break and Winch Site	<input type="checkbox"/>	Parking Areas	<input type="checkbox"/>	
Access Track (existing)	<input type="checkbox"/>	Access Track (new)	<input type="checkbox"/>	
Disturbance Area B	<input type="checkbox"/>	Other	<input checked="" type="checkbox"/>	
Details of Other:	Access Point 5019			
Protected Matters				
Item	Presence Identified		Quantum to Clear (Ha)	Comments
	Yes	No		
White Box-Yellow Box-Blakely's Red Gum Grassy Woodland and Derived Native Grassland ¹²	<input checked="" type="checkbox"/>	<input type="checkbox"/>	0.12 ha	EPBC and BC - Threatened Ecological Community
Grey Box (<i>Eucalyptus microcarpa</i>) Grassy Woodlands and Derived Native Grasslands of South-eastern Australia ¹²	<input type="checkbox"/>	<input checked="" type="checkbox"/>		
Weeping Myall Woodlands ¹²	<input type="checkbox"/>	<input checked="" type="checkbox"/>		
Natural Grasslands of the Murray Valley Plains ¹²	<input type="checkbox"/>	<input checked="" type="checkbox"/>		
Buloke Woodlands of the Riverina and Murray-Darling Depression Bioregions ²	<input type="checkbox"/>	<input checked="" type="checkbox"/>		
Mallee Bird Community of the Murray Darling Depression Bioregion ²	<input type="checkbox"/>	<input checked="" type="checkbox"/>		
Plains mallee box woodland of the Murray Darling Depression, Riverina and Naracoorte Coastal Plains bioregions ²	<input type="checkbox"/>	<input checked="" type="checkbox"/>		
Seasonal Herbaceous Wetlands (Freshwater) of the Temperate Lowland Plains ²	<input type="checkbox"/>	<input checked="" type="checkbox"/>		

Once printed this document becomes uncontrolled. Refer to Secure Energy Intranet for controlled copy

Habitat for A spear-grass (<i>austrostipa metatoris</i>) ²	<input type="checkbox"/>	<input checked="" type="checkbox"/>		
Habitat for A spear-grass (<i>austrostipa wakoolica</i>) ²	<input type="checkbox"/>	<input checked="" type="checkbox"/>		
Habitat for Mossgiel Daisy ¹²	<input type="checkbox"/>	<input checked="" type="checkbox"/>		
Habitat for Sand-hill Spider Orchid ²	<input type="checkbox"/>	<input checked="" type="checkbox"/>		
Habitat for A burr-daisy ²	<input type="checkbox"/>	<input checked="" type="checkbox"/>		
Habitat for Winged Peppercross ¹	<input type="checkbox"/>	<input checked="" type="checkbox"/>		
Habitat for Chariot Wheels ¹²	<input type="checkbox"/>	<input checked="" type="checkbox"/>		
Habitat for Slender Darling Pea ¹²	<input type="checkbox"/>	<input checked="" type="checkbox"/>		
Habitat for Yellow Swainson-pea ²	<input type="checkbox"/>	<input checked="" type="checkbox"/>		
Habitat for Plains Wanderer ¹²	<input type="checkbox"/>	<input checked="" type="checkbox"/>		
Habitat for Regent Parrot (eastern subspecies) ¹²	<input type="checkbox"/>	<input checked="" type="checkbox"/>		
Habitat for Superb Parrot ¹²	<input type="checkbox"/>	<input checked="" type="checkbox"/>		

Notes:

- 1 Protected matter listed within the Notification of Approval EnergyConnect NSW – Eastern Section (EPBC 2020/8766)
- 2 Protected matter listed within the Revised Biodiversity Development Assessment Report (August 2022)

Management measures required to avoid or minimise impacts to Protected Matters:

- No additional mitigation measures required. Clearing works to be completed in accordance with the approved Biodiversity Management Plan.
- Exclusion zones to be installed to restrict access to protected matters outside the construction footprint.

Hollow Bearing / Habitat Trees

Habitat trees and habitat features identified & marked?	Yes <input checked="" type="checkbox"/>	No <input type="checkbox"/>	Comments: Habitat identified. Hollow-bearing tree.
GPS coordinates and habitat trees recorded?	Yes <input checked="" type="checkbox"/>	No <input type="checkbox"/>	Comments: Waypoint ID 355, 356, 257, 258.
Nest boxes required?	Yes <input checked="" type="checkbox"/>	No <input type="checkbox"/>	Comments:
Fauna spotter required to be present during clearing activities?	Yes <input checked="" type="checkbox"/>	No <input type="checkbox"/>	Comments:

Weeds

Were any Weeds of National Significance or Priority Weeds identified?	Yes <input type="checkbox"/>	No <input checked="" type="checkbox"/>	Details:
---	------------------------------	--	----------

Once printed this document becomes uncontrolled. Refer to Secure Energy Intranet for controlled copy

Environmental Exclusion Zones			
Threatened Species Identified within Disturbance Area B?	Yes <input type="checkbox"/>	No <input checked="" type="checkbox"/>	Details:
Environmental exclusion zones required?	Yes <input checked="" type="checkbox"/>	No <input type="checkbox"/>	Details:
Unexpected Finds			
Were any Unexpected Finds identified?	Yes <input type="checkbox"/>	No <input checked="" type="checkbox"/>	Details:
If yes, has the Environmental Manager been notified?	Yes <input type="checkbox"/>	No <input checked="" type="checkbox"/>	Details:
Additional Comments			
<ul style="list-style-type: none"> Weeds to be managed in accordance with approved Biosecurity Management Plan. Additional weeds: Spear Thistle (<i>Cirsium vulgare</i>), Common Vetch (<i>Vicia sativa</i>), Black Nightshade (<i>Solanum nigrum</i>), Patterson’s Curse (<i>E. plantagineum</i>), <i>Paspalum</i> sp., <i>Lepidium</i> sp., Flaxleaf Fleabane (<i>Conyza bonariensis</i>), Witchgrass (<i>Panicum capillare</i>), Wild Sage (<i>Salvia verbenaca</i>), and <i>Dandelion</i> sp. Additional fauna habitat: Hollow-bearing limbs identified next to Waypoint ID 355. Hollow-bearing tree stumps identified within Access Point footprint to the west. Recommend hollow-bearing logs and stumps be moved into exclusion zones of Threatened Ecological Community for future fauna utilisation. 0.12ha of mapped Squirrel Glider habitat within Access Point footprint. Ecologist to be present for clearing activities. Exclusion zone to be installed prior to construction works commencing. 			

Table 3 – Pre-Clearance Approval

Ecologist	
Pre-clearance Assessment Timeframe for Nominated Works	1 month
Name	Estelle Kayler-Thomson
Signature	
Date	27/06/2023
SecureEnergy	
Name	Jade McManus
Position	Senior Environmental Advisor
Signature	
Date	6/07/2023

Once printed this document becomes uncontrolled. Refer to Secure Energy Intranet for controlled copy

Table 1 - Information

Item	Detail
Ecologist / Fauna Spotter(s) Completing Pre-Clearance Survey	Name: Estelle Kayler-Thomson and Madeleine Cicchelli Qualification: Ecologists
Date of Pre-Clearance Survey	26/06/2023
Specific Pre-Clearance Survey Location (Line No./ Tower / Span No.)	L5 Access Point 5067
Scope Methodology	Desktop review of vegetation mapping for nominated area In field visual inspection by ecologists of the proposed tower location
Work Package ID	Access Point (L5)

Table 2 – Pre-Clearance Survey Details

Infrastructure Surveyed				
Tower Footprint	<input type="checkbox"/>	Centreline	<input type="checkbox"/>	
Break and Winch Site	<input type="checkbox"/>	Parking Areas	<input type="checkbox"/>	
Access Track (existing)	<input type="checkbox"/>	Access Track (new)	<input type="checkbox"/>	
Disturbance Area B	<input type="checkbox"/>	Other	<input checked="" type="checkbox"/>	
Details of Other:	Access Point 5067			
Protected Matters				
Item	Presence Identified		Quantum to Clear (Ha)	Comments
	Yes	No		
White Box-Yellow Box-Blakely's Red Gum Grassy Woodland and Derived Native Grassland ¹²	<input type="checkbox"/>	<input checked="" type="checkbox"/>		
Grey Box (<i>Eucalyptus microcarpa</i>) Grassy Woodlands and Derived Native Grasslands of South-eastern Australia ¹²	<input checked="" type="checkbox"/>	<input type="checkbox"/>	0.04 ha	EPBC Threatened Ecological Community
Weeping Myall Woodlands ¹²	<input type="checkbox"/>	<input checked="" type="checkbox"/>		
Natural Grasslands of the Murray Valley Plains ¹²	<input type="checkbox"/>	<input checked="" type="checkbox"/>		
Buloke Woodlands of the Riverina and Murray-Darling Depression Bioregions ²	<input type="checkbox"/>	<input checked="" type="checkbox"/>		
Mallee Bird Community of the Murray Darling Depression Bioregion ²	<input type="checkbox"/>	<input checked="" type="checkbox"/>		
Plains mallee box woodland of the Murray Darling Depression, Riverina and Naracoorte Coastal Plains bioregions ²	<input type="checkbox"/>	<input checked="" type="checkbox"/>		
Seasonal Herbaceous Wetlands (Freshwater) of the Temperate Lowland Plains ²	<input type="checkbox"/>	<input checked="" type="checkbox"/>		

Once printed this document becomes uncontrolled. Refer to Secure Energy Intranet for controlled copy

Habitat for A spear-grass (<i>austrostipa metatoris</i>) ²	<input type="checkbox"/>	<input checked="" type="checkbox"/>		
Habitat for A spear-grass (<i>austrostipa wakoolica</i>) ²	<input type="checkbox"/>	<input checked="" type="checkbox"/>		
Habitat for Mossgiel Daisy ¹²	<input type="checkbox"/>	<input checked="" type="checkbox"/>		
Habitat for Sand-hill Spider Orchid ²	<input type="checkbox"/>	<input checked="" type="checkbox"/>		
Habitat for A burr-daisy ²	<input type="checkbox"/>	<input checked="" type="checkbox"/>		
Habitat for Winged Peppercross ¹	<input type="checkbox"/>	<input checked="" type="checkbox"/>		
Habitat for Chariot Wheels ¹²	<input type="checkbox"/>	<input checked="" type="checkbox"/>		
Habitat for Slender Darling Pea ¹²	<input type="checkbox"/>	<input checked="" type="checkbox"/>		
Habitat for Yellow Swainson-pea ²	<input type="checkbox"/>	<input checked="" type="checkbox"/>		
Habitat for Plains Wanderer ¹²	<input type="checkbox"/>	<input checked="" type="checkbox"/>		
Habitat for Regent Parrot (eastern subspecies) ¹²	<input type="checkbox"/>	<input checked="" type="checkbox"/>		
Habitat for Superb Parrot ¹²	<input type="checkbox"/>	<input checked="" type="checkbox"/>		

Notes:

- 1 Protected matter listed within the Notification of Approval EnergyConnect NSW – Eastern Section (EPBC 2020/8766)
- 2 Protected matter listed within the Revised Biodiversity Development Assessment Report (August 2022)

Management measures required to avoid or minimise impacts to Protected Matters:

- No additional mitigation measures required. Clearing works to be completed in accordance with the approved Biodiversity Management Plan.
- Exclusion zones to be installed to restrict access to protected matters outside the construction footprint.

Hollow Bearing / Habitat Trees

Habitat trees and habitat features identified & marked?	Yes <input type="checkbox"/>	No <input checked="" type="checkbox"/>	Comments:
GPS coordinates and habitat trees recorded?	Yes <input type="checkbox"/>	No <input checked="" type="checkbox"/>	Comments:
Nest boxes required?	Yes <input type="checkbox"/>	No <input checked="" type="checkbox"/>	Comments:
Fauna spotter required to be present during clearing activities?	Yes <input checked="" type="checkbox"/>	No <input type="checkbox"/>	Comments: Squirrel glider habitat mapped within impact area.



Weeds

Were any Weeds of National Significance or Priority Weeds identified?	Yes <input type="checkbox"/>	No <input checked="" type="checkbox"/>	Details:
---	------------------------------	--	----------

Once printed this document becomes uncontrolled. Refer to Secure Energy Intranet for controlled copy

Environmental Exclusion Zones			
Threatened Species Identified within Disturbance Area B?	Yes <input type="checkbox"/>	No <input checked="" type="checkbox"/>	Details:
Environmental exclusion zones required?	Yes <input checked="" type="checkbox"/>	No <input type="checkbox"/>	Details:
Unexpected Finds			
Were any Unexpected Finds identified?	Yes <input type="checkbox"/>	No <input checked="" type="checkbox"/>	Details:
If yes, has the Environmental Manager been notified?	Yes <input type="checkbox"/>	No <input checked="" type="checkbox"/>	Details:
Additional Comments			
<ul style="list-style-type: none"> • 0.05 Ha of BC Act Threatened Ecological Community 'Inland Grey Box Woodland in the Riverina, NSW South Western Slopes, Cobar Penneplain, Nandewar and Brigalow Belt South Bioregions'. • 0.05 Ha of mapped Squirrel Glider habitat. Although no hollow-bearing trees observed, ecologist recommended to be present during clearing activities noting clearing will be diurnal for a nocturnal species. • Exclusion zones to be installed to restrict access to protected matters outside the construction footprint. • Weeds to be managed in accordance with approved Biosecurity Management Plan. • Ecologist to be present during clearing activities. • Additional weeds: Flax-leaf Fleabane (<i>Conyza bonariensis</i>). 			

Table 3 – Pre-Clearance Approval

Ecologist	
Pre-clearance Assessment Timeframe for Nominated Works	1 month
Name	Estelle Kayler-Thomson
Signature	
Date	26/06/2023
SecureEnergy	
Name	Jade McManus
Position	Senior Environmental Advisor
Signature	
Date	6/07/2023

Once printed this document becomes uncontrolled. Refer to Secure Energy Intranet for controlled copy

Table 1 - Information

Item	Detail
Ecologist / Fauna Spotter(s) Completing Pre-Clearance Survey	Name: Dan Paje and Justine On Qualification: Ecologists
Date of Pre-Clearance Survey	26/06/2023
Specific Pre-Clearance Survey Location (Line No./ Tower / Span No.)	L5 Access Point 5071
Scope Methodology	Desktop review of vegetation mapping for nominated area In field visual inspection by ecologists of the proposed tower location
Work Package ID	Access Point (L5)

Table 2 – Pre-Clearance Survey Details

Infrastructure Surveyed				
Tower Footprint	<input type="checkbox"/>	Centreline	<input type="checkbox"/>	
Break and Winch Site	<input type="checkbox"/>	Parking Areas	<input type="checkbox"/>	
Access Track (existing)	<input type="checkbox"/>	Access Track (new)	<input type="checkbox"/>	
Disturbance Area B	<input type="checkbox"/>	Other	<input checked="" type="checkbox"/>	
Details of Other:	Access Point 5071			
Protected Matters				
Item	Presence Identified		Quantum to Clear (Ha)	Comments
	Yes	No		
White Box-Yellow Box-Blakely's Red Gum Grassy Woodland and Derived Native Grassland ¹²	<input type="checkbox"/>	<input checked="" type="checkbox"/>		
Grey Box (<i>Eucalyptus microcarpa</i>) Grassy Woodlands and Derived Native Grasslands of South-eastern Australia ¹²	<input type="checkbox"/>	<input checked="" type="checkbox"/>		
Weeping Myall Woodlands ¹²	<input type="checkbox"/>	<input checked="" type="checkbox"/>		
Natural Grasslands of the Murray Valley Plains ¹²	<input type="checkbox"/>	<input checked="" type="checkbox"/>		
Buloke Woodlands of the Riverina and Murray-Darling Depression Bioregions ²	<input type="checkbox"/>	<input checked="" type="checkbox"/>		
Mallee Bird Community of the Murray Darling Depression Bioregion ²	<input type="checkbox"/>	<input checked="" type="checkbox"/>		
Plains mallee box woodland of the Murray Darling Depression, Riverina and Naracoorte Coastal Plains bioregions ²	<input type="checkbox"/>	<input checked="" type="checkbox"/>		
Seasonal Herbaceous Wetlands (Freshwater) of the Temperate Lowland Plains ²	<input type="checkbox"/>	<input checked="" type="checkbox"/>		

Once printed this document becomes uncontrolled. Refer to Secure Energy Intranet for controlled copy

Habitat for A spear-grass (<i>austrostipa metatoris</i>) ²	<input type="checkbox"/>	<input checked="" type="checkbox"/>		
Habitat for A spear-grass (<i>austrostipa wakoolica</i>) ²	<input type="checkbox"/>	<input checked="" type="checkbox"/>		
Habitat for Mossgiel Daisy ¹²	<input type="checkbox"/>	<input checked="" type="checkbox"/>		
Habitat for Sand-hill Spider Orchid ²	<input type="checkbox"/>	<input checked="" type="checkbox"/>		
Habitat for A burr-daisy ²	<input type="checkbox"/>	<input checked="" type="checkbox"/>		
Habitat for Winged Peppercross ¹	<input type="checkbox"/>	<input checked="" type="checkbox"/>		
Habitat for Chariot Wheels ¹²	<input type="checkbox"/>	<input checked="" type="checkbox"/>		
Habitat for Slender Darling Pea ¹²	<input type="checkbox"/>	<input checked="" type="checkbox"/>		
Habitat for Yellow Swainson-pea ²	<input type="checkbox"/>	<input checked="" type="checkbox"/>		
Habitat for Plains Wanderer ¹²	<input type="checkbox"/>	<input checked="" type="checkbox"/>		
Habitat for Regent Parrot (eastern subspecies) ¹²	<input type="checkbox"/>	<input checked="" type="checkbox"/>		
Habitat for Superb Parrot ¹²	<input type="checkbox"/>	<input checked="" type="checkbox"/>		

Notes:

- 1 Protected matter listed within the Notification of Approval EnergyConnect NSW – Eastern Section (EPBC 2020/8766)
- 2 Protected matter listed within the Revised Biodiversity Development Assessment Report (August 2022)

Management measures required to avoid or minimise impacts to Protected Matters:

- No additional mitigation measures required. Clearing works to be completed in accordance with the approved Biodiversity Management Plan.
- Exclusion zones to be installed to restrict access to protected matters outside the construction footprint.

Hollow Bearing / Habitat Trees

Habitat trees and habitat features identified & marked?	Yes <input checked="" type="checkbox"/>	No <input type="checkbox"/>	Comments: Suitable habitat – 2 x stick nests. No evidence of fauna present.
GPS coordinates and habitat trees recorded?	Yes <input checked="" type="checkbox"/>	No <input type="checkbox"/>	Comments: Waypoint 221 (waypoint data collected on 4/6/23)
Nest boxes required?	Yes <input checked="" type="checkbox"/>	No <input type="checkbox"/>	Comments:
Fauna spotter required to be present during clearing activities?	Yes <input checked="" type="checkbox"/>	No <input type="checkbox"/>	Comments:

Weeds

Were any Weeds of National Significance or Priority Weeds identified?	Yes <input type="checkbox"/>	No <input checked="" type="checkbox"/>	Details:
---	------------------------------	--	----------

Once printed this document becomes uncontrolled. Refer to Secure Energy Intranet for controlled copy

Environmental Exclusion Zones			
Threatened Species Identified within Disturbance Area B?	Yes <input checked="" type="checkbox"/>	No <input type="checkbox"/>	Details: BC Act TEC
Environmental exclusion zones required?	Yes <input checked="" type="checkbox"/>	No <input type="checkbox"/>	Details: Exclusion zone to be installed prior to construction works commencing.
Unexpected Finds			
Were any Unexpected Finds identified?	Yes <input type="checkbox"/>	No <input checked="" type="checkbox"/>	Details:
If yes, has the Environmental Manager been notified?	Yes <input type="checkbox"/>	No <input checked="" type="checkbox"/>	Details:
Additional Comments			
<ul style="list-style-type: none"> • 0.07 ha of BC Act TEC 'Inland Grey Box Woodland in the Riverina, NSW South Western Slopes, Cobar Penepplain, Nandewar and Brigalow Belt South Bioregions' to be removed. • Ecologist to be present during clearing activities. • Exclusion zones to be installed prior to construction works commencing. • Weeds to be managed in accordance with approved Biosecurity Management Plan • Additional weed species: Flaxleaf fleabane (<i>Conzya bonariensis</i>), Paterson's Curse (<i>Echium plantagineum</i>), Black Nightshade (<i>Solanum nigrum</i>), Horseweed (<i>Erigeron canadensis</i>), Horehound (<i>Marrubium vulgare</i>), and Dock (<i>Rumex</i> sp.). 			

Table 3 – Pre-Clearance Approval

Ecologist	
Pre-clearance Assessment Timeframe for Nominated Works	1 Month
Name	Justine On
Signature	
Date	26 June 2023
SecureEnergy	
Name	Jade McManus
Position	Senior Environmental Advisor
Signature	
Date	6/07/2023

Once printed this document becomes uncontrolled. Refer to Secure Energy Intranet for controlled copy

Table 1 - Information

Item	Detail
Ecologist / Fauna Spotter(s) Completing Pre-Clearance Survey	Name: Dan Paje and Justine On Qualification: Ecologists
Date of Pre-Clearance Survey	26/06/2023
Specific Pre-Clearance Survey Location (Line No./ Tower / Span No.)	L5 Access Point 5072
Scope Methodology	Desktop review of vegetation mapping for nominated area In field visual inspection by ecologists of the proposed tower location
Work Package ID	Access Point (L5)

Table 2 – Pre-Clearance Survey Details

Infrastructure Surveyed				
Tower Footprint	<input type="checkbox"/>	Centreline	<input type="checkbox"/>	
Break and Winch Site	<input type="checkbox"/>	Parking Areas	<input type="checkbox"/>	
Access Track (existing)	<input type="checkbox"/>	Access Track (new)	<input type="checkbox"/>	
Disturbance Area B	<input type="checkbox"/>	Other	<input checked="" type="checkbox"/>	
Details of Other:	Access Point 5072			
Protected Matters				
Item	Presence Identified		Quantum to Clear (Ha)	Comments
	Yes	No		
White Box-Yellow Box-Blakely's Red Gum Grassy Woodland and Derived Native Grassland ¹²	<input type="checkbox"/>	<input checked="" type="checkbox"/>		
Grey Box (<i>Eucalyptus microcarpa</i>) Grassy Woodlands and Derived Native Grasslands of South-eastern Australia ¹²	<input type="checkbox"/>	<input checked="" type="checkbox"/>		
Weeping Myall Woodlands ¹²	<input type="checkbox"/>	<input checked="" type="checkbox"/>		
Natural Grasslands of the Murray Valley Plains ¹²	<input type="checkbox"/>	<input checked="" type="checkbox"/>		
Buloke Woodlands of the Riverina and Murray-Darling Depression Bioregions ²	<input type="checkbox"/>	<input checked="" type="checkbox"/>		
Mallee Bird Community of the Murray Darling Depression Bioregion ²	<input type="checkbox"/>	<input checked="" type="checkbox"/>		
Plains mallee box woodland of the Murray Darling Depression, Riverina and Naracoorte Coastal Plains bioregions ²	<input type="checkbox"/>	<input checked="" type="checkbox"/>		
Seasonal Herbaceous Wetlands (Freshwater) of the Temperate Lowland Plains ²	<input type="checkbox"/>	<input checked="" type="checkbox"/>		

Once printed this document becomes uncontrolled. Refer to Secure Energy Intranet for controlled copy

Habitat for A spear-grass (<i>austrostipa metatoris</i>) ²	<input type="checkbox"/>	<input checked="" type="checkbox"/>		
Habitat for A spear-grass (<i>austrostipa wakoolica</i>) ²	<input type="checkbox"/>	<input checked="" type="checkbox"/>		
Habitat for Mossgiel Daisy ¹²	<input type="checkbox"/>	<input checked="" type="checkbox"/>		
Habitat for Sand-hill Spider Orchid ²	<input type="checkbox"/>	<input checked="" type="checkbox"/>		
Habitat for A burr-daisy ²	<input type="checkbox"/>	<input checked="" type="checkbox"/>		
Habitat for Winged Peppercross ¹	<input type="checkbox"/>	<input checked="" type="checkbox"/>		
Habitat for Chariot Wheels ¹²	<input type="checkbox"/>	<input checked="" type="checkbox"/>		
Habitat for Slender Darling Pea ¹²	<input type="checkbox"/>	<input checked="" type="checkbox"/>		
Habitat for Yellow Swainson-pea ²	<input type="checkbox"/>	<input checked="" type="checkbox"/>		
Habitat for Plains Wanderer ¹²	<input type="checkbox"/>	<input checked="" type="checkbox"/>		
Habitat for Regent Parrot (eastern subspecies) ¹²	<input type="checkbox"/>	<input checked="" type="checkbox"/>		
Habitat for Superb Parrot ¹²	<input type="checkbox"/>	<input checked="" type="checkbox"/>		

Notes:

- 1 Protected matter listed within the Notification of Approval EnergyConnect NSW – Eastern Section (EPBC 2020/8766)
- 2 Protected matter listed within the Revised Biodiversity Development Assessment Report (August 2022)

Management measures required to avoid or minimise impacts to Protected Matters:

- Exclusion zones to be installed to restrict access to protected matters outside the construction footprint.
- No additional mitigation measures required. Clearing works to be completed in accordance with the approved Biodiversity Management Plan.

Hollow Bearing / Habitat Trees

Habitat trees and habitat features identified & marked?	Yes <input checked="" type="checkbox"/>	No <input type="checkbox"/>	Comments: Suitable habitat – Hollow bearing trees. No evidence of fauna present.
GPS coordinates and habitat trees recorded?	Yes <input checked="" type="checkbox"/>	No <input type="checkbox"/>	Comments: Waypoints 226 and 225 (Waypoint data collected on 4/6/23).
Nest boxes required?	Yes <input checked="" type="checkbox"/>	No <input type="checkbox"/>	Comments:
Fauna spotter required to be present during clearing activities?	Yes <input checked="" type="checkbox"/>	No <input type="checkbox"/>	Comments:


Weeds

Were any Weeds of National Significance or Priority Weeds identified?	Yes <input type="checkbox"/>	No <input checked="" type="checkbox"/>	Details:
---	------------------------------	--	----------

Once printed this document becomes uncontrolled. Refer to Secure Energy Intranet for controlled copy

Environmental Exclusion Zones			
Threatened Species Identified within Disturbance Area B?	Yes <input checked="" type="checkbox"/>	No <input type="checkbox"/>	Details: BC Act TEC
Environmental exclusion zones required?	Yes <input checked="" type="checkbox"/>	No <input type="checkbox"/>	Details: Exclusion zone to be installed prior to construction works commencing.
Unexpected Finds			
Were any Unexpected Finds identified?	Yes <input type="checkbox"/>	No <input checked="" type="checkbox"/>	Details:
If yes, has the Environmental Manager been notified?	Yes <input type="checkbox"/>	No <input checked="" type="checkbox"/>	Details:
Additional Comments			
<ul style="list-style-type: none"> • 0.04ha of the Endangered BC Act TEC 'Inland Grey Box Woodland in the Riverina, NSW South Western Slopes, Cobar Penneplain, Nandewar and Brigalow Belt South Bioregions' to be removed. • 0.07ha of the Critically Endangered BC Act TEC 'White Box-Yellow Box-Blakely's Red Gum Grassy Woodland and Derived Native Grassland' to be removed. • Exclusion zones to be installed prior to construction works commencing. • Ecologist to be present during clearing activities. • Weeds to be managed in accordance with approved Biosecurity Management Plan • Additional weed species: Flaxleaf fleabane (<i>Conzya bonariensis</i>), Paterson's Curse (<i>Echium plantagineum</i>), Black Nightshade (<i>Solanum nigrum</i>), Horseweed (<i>Erigeron canadensis</i>), Dock (<i>Rumex</i> sp.), <i>Avena</i> sp., and <i>Oxalis</i> sp. 			

Table 3 – Pre-Clearance Approval

Ecologist	
Pre-clearance Assessment Timeframe for Nominated Works	1 month
Name	Justine On
Signature	
Date	26 June 2023
SecureEnergy	
Name	Jade McManus
Position	Senior Environmental Advisor
Signature	
Date	6/07/2023

Once printed this document becomes uncontrolled. Refer to Secure Energy Intranet for controlled copy