

Table 1 - Information

Item	Detail
Ecologist / Fauna Spotter(s) Completing Pre-Clearance Survey	Name: Zack Renner Qualification: Ecologist
Date of Pre-Clearance Survey	25/1/2023
Specific Pre-Clearance Survey Location (Line No. Tower / Span No.)	L5 – T13
Work Package ID	Geotechnical Investigation

Table 2 – Pre-Clearance Survey Details

Infrastructure Surveyed				
Tower Footprint	<input type="checkbox"/>	Centreline	<input type="checkbox"/>	
Break and Winch Site	<input type="checkbox"/>	Parking Areas	<input type="checkbox"/>	
Access Track (existing)	<input type="checkbox"/>	Access Track (new)	<input type="checkbox"/>	
Disturbance Area B	<input type="checkbox"/>	Other	<input checked="" type="checkbox"/>	
Details of Other:	Geotechnical Test Location plus 30m radius to facilitate vehicle movements			
Protected Matters				
Item	Presence Identified		Quantum to Clear (Ha)	Comments
	Yes	No		
White Box-Yellow Box-Blakely's Red Gum Grassy Woodland and Derived Native Grassland	<input type="checkbox"/>	<input checked="" type="checkbox"/>	0	
Grey Box (<i>Eucalyptus microcarpa</i>) Grassy Woodlands and Derived Native Grasslands of South-eastern Australia	<input type="checkbox"/>	<input checked="" type="checkbox"/>	0	
Weeping Myall Woodlands	<input type="checkbox"/>	<input checked="" type="checkbox"/>	0	
Natural Grasslands of the Murray Valley Plains	<input type="checkbox"/>	<input checked="" type="checkbox"/>	0	
Habitat for Mossgiel Daisy	<input type="checkbox"/>	<input checked="" type="checkbox"/>	0	
Habitat for Chariot Wheels	<input type="checkbox"/>	<input checked="" type="checkbox"/>	0	
Habitat for Slender Darling Pea	<input type="checkbox"/>	<input checked="" type="checkbox"/>	0	

Once printed this document becomes uncontrolled. Refer to Secure Energy Intranet for controlled copy

Management measures required to avoid or minimise impacts to Protected Matters:			
Hollow Bearing / Habitat Trees			
Habitat trees and habitat features identified & marked?	Yes <input type="checkbox"/>	No <input checked="" type="checkbox"/>	Comments: No habitat tree or features were identified within 30 m radius
GPS coordinates and habitat trees recorded?	Yes <input type="checkbox"/>	No <input checked="" type="checkbox"/>	Comments:
Nest boxes required?	Yes <input type="checkbox"/>	No <input checked="" type="checkbox"/>	Comments:
Fauna spotter required to be present during clearing activities?	Yes <input type="checkbox"/>	No <input checked="" type="checkbox"/>	Comments:
Weeds			
Were any Weeds of National Significance or Priority Weeds identified?	Yes <input type="checkbox"/>	No <input checked="" type="checkbox"/>	Details:
Unexpected Finds			
Were any Unexpected Finds identified?	Yes <input type="checkbox"/>	No <input checked="" type="checkbox"/>	Details:
If yes, has the Environmental Manager been notified?	Yes <input type="checkbox"/>	No <input checked="" type="checkbox"/>	Details:
Environmental Exclusion Zones			
Threatened Species Identified within Disturbance Area B?	Yes <input type="checkbox"/>	No <input checked="" type="checkbox"/>	Details:
Environmental exclusion zones demarcated?	Yes <input type="checkbox"/>	No <input checked="" type="checkbox"/>	Details:
Additional Comments			
<p>The scope of the proposed activities will not involve any clearing as defined under Part C of the EPBC 2020/8766. The proposed geotechnical activities are categorized as pre-construction minor works and entail access by rubber tyred vehicles where negligible disturbance to vegetation and ground surface. Where protected matters threatened species are identified, they will be avoided.</p> <p>Suitable Small Scurf-pea habitat directly adjacent to alignment. To be avoided by vehicles when accessing the test site.</p>			

Table 3 – Pre-Clearance Approval

Ecologist	
Pre-clearance Assessment Timeframe for Nominated Works	28 days
Name	Zack Renner
Signature	
Date	25/1/2023
SecureEnergy JV	
Name	Sarah Klocke
Position	Senior Environmental Advisor
Signature	
Date	27/01/2023

Barking Table 1 - Information

Item	Detail
Ecologist / Fauna Spotter(s) Completing Pre-Clearance Survey	Name: Zack Renner Qualification: Ecologist
Date of Pre-Clearance Survey	25/1/2023
Specific Pre-Clearance Survey Location (Line No. Tower / Span No.)	L5 – T18
Work Package ID	Geotechnical Investigation

Table 2 – Pre-Clearance Survey Details

Infrastructure Surveyed				
Tower Footprint	<input type="checkbox"/>	Centreline	<input type="checkbox"/>	
Break and Winch Site	<input type="checkbox"/>	Parking Areas	<input type="checkbox"/>	
Access Track (existing)	<input type="checkbox"/>	Access Track (new)	<input type="checkbox"/>	
Disturbance Area B	<input type="checkbox"/>	Other	<input checked="" type="checkbox"/>	
Details of Other:	Geotechnical Test Location plus 30m radius to facilitate vehicle movements			
Protected Matters				
Item	Presence Identified		Quantum to Clear (Ha)	Comments
	Yes	No		
White Box-Yellow Box-Blakely's Red Gum Grassy Woodland and Derived Native Grassland	<input type="checkbox"/>	<input checked="" type="checkbox"/>	0	
Grey Box (<i>Eucalyptus microcarpa</i>) Grassy Woodlands and Derived Native Grasslands of South-eastern Australia	<input type="checkbox"/>	<input checked="" type="checkbox"/>	0	
Weeping Myall Woodlands	<input type="checkbox"/>	<input checked="" type="checkbox"/>	0	
Natural Grasslands of the Murray Valley Plains	<input type="checkbox"/>	<input checked="" type="checkbox"/>	0	
Habitat for Mossgiel Daisy	<input type="checkbox"/>	<input checked="" type="checkbox"/>	0	
Habitat for Chariot Wheels	<input type="checkbox"/>	<input checked="" type="checkbox"/>	0	
Habitat for Slender Darling Pea	<input type="checkbox"/>	<input checked="" type="checkbox"/>	0	

Once printed this document becomes uncontrolled. Refer to Secure Energy Intranet for controlled copy

Management measures required to avoid or minimise impacts to Protected Matters:			
Hollow Bearing / Habitat Trees			
Habitat trees and habitat features identified & marked?	Yes <input checked="" type="checkbox"/>	No <input type="checkbox"/>	Hollow-bearing Trees identified and marking to be completed prior to works
GPS coordinates and habitat trees recorded?	Yes <input checked="" type="checkbox"/>	No <input type="checkbox"/>	Comments: Yes
Nest boxes required?	Yes <input checked="" type="checkbox"/>	No <input type="checkbox"/>	Comments:
Fauna spotter required to be present during clearing activities?	Yes <input type="checkbox"/>	No <input checked="" type="checkbox"/>	Comments: Fauna Spotter not required for this scope of works but Pre-clearance and fauna spotter will be required for any future works particularly tree removal.
Weeds			
Were any Weeds of National Significance or Priority Weeds identified?	Yes <input checked="" type="checkbox"/>	No <input type="checkbox"/>	Details: Blackberry throughout easement line.
Unexpected Finds			
Were any Unexpected Finds identified?	Yes <input type="checkbox"/>	No <input checked="" type="checkbox"/>	Details:
If yes, has the Environmental Manager been notified?	Yes <input type="checkbox"/>	No <input checked="" type="checkbox"/>	Details:
Environmental Exclusion Zones			
Threatened Species Identified within Disturbance Area B?	Yes <input type="checkbox"/>	No <input checked="" type="checkbox"/>	Details:
Environmental exclusion zones demarcated?	Yes <input type="checkbox"/>	No <input checked="" type="checkbox"/>	Details:
Additional Comments			
<p>The scope of the proposed activities will not involve any clearing as defined under Part C of the EPBC 2020/8766. The proposed geotechnical activities are categorized as pre-construction minor works and entail access by rubber tyred vehicles where negligible disturbance to vegetation and ground surface. Where protected matters threatened species are identified, they will be avoided.</p> <p>Blackberry was present in easement but not within the 30 m test location.</p>			

Table 3 – Pre-Clearance Approval

Ecologist	
Pre-clearance Assessment Timeframe for Nominated Works	28 days
Name	Zack Renner
Signature	
Date	25/1/2023
SecureEnergy JV	
Name	Sarah Klocke
Position	Senior Environmental Advisor
Signature	
Date	27/01/2023

Table 1 - Information

Item	Detail
Ecologist / Fauna Spotter(s) Completing Pre-Clearance Survey	Name: Zack Renner Qualification: Ecologist
Date of Pre-Clearance Survey	25/1/2023
Specific Pre-Clearance Survey Location (Line No. Tower / Span No.)	L5 – T23
Work Package ID	Geotechnical Investigation

Table 2 – Pre-Clearance Survey Details

Infrastructure Surveyed				
Tower Footprint	<input type="checkbox"/>	Centreline	<input type="checkbox"/>	
Break and Winch Site	<input type="checkbox"/>	Parking Areas	<input type="checkbox"/>	
Access Track (existing)	<input type="checkbox"/>	Access Track (new)	<input type="checkbox"/>	
Disturbance Area B	<input type="checkbox"/>	Other	<input checked="" type="checkbox"/>	
Details of Other:	Geotechnical Test Location plus 30m radius to facilitate vehicle movements			
Protected Matters				
Item	Presence Identified		Quantum to Clear (Ha)	Comments
	Yes	No		
White Box-Yellow Box-Blakely's Red Gum Grassy Woodland and Derived Native Grassland	<input type="checkbox"/>	<input checked="" type="checkbox"/>	0	
Grey Box (<i>Eucalyptus microcarpa</i>) Grassy Woodlands and Derived Native Grasslands of South-eastern Australia	<input type="checkbox"/>	<input checked="" type="checkbox"/>	0	
Weeping Myall Woodlands	<input type="checkbox"/>	<input checked="" type="checkbox"/>	0	
Natural Grasslands of the Murray Valley Plains	<input type="checkbox"/>	<input checked="" type="checkbox"/>	0	
Habitat for Mossgiel Daisy	<input type="checkbox"/>	<input checked="" type="checkbox"/>	0	
Habitat for Chariot Wheels	<input type="checkbox"/>	<input checked="" type="checkbox"/>	0	
Habitat for Slender Darling Pea	<input type="checkbox"/>	<input checked="" type="checkbox"/>	0	

Once printed this document becomes uncontrolled. Refer to Secure Energy Intranet for controlled copy

Management measures required to avoid or minimise impacts to Protected Matters:			
Hollow Bearing / Habitat Trees			
Habitat trees and habitat features identified & marked?	Yes <input type="checkbox"/>	No <input checked="" type="checkbox"/>	Comments:
GPS coordinates and habitat trees recorded?	Yes <input type="checkbox"/>	No <input checked="" type="checkbox"/>	Comments:
Nest boxes required?	Yes <input type="checkbox"/>	No <input checked="" type="checkbox"/>	Comments:
Fauna spotter required to be present during clearing activities?	Yes <input type="checkbox"/>	No <input checked="" type="checkbox"/>	Comments:
Weeds			
Were any Weeds of National Significance or Priority Weeds identified?	Yes <input checked="" type="checkbox"/>	No <input type="checkbox"/>	Details: Patterson's Curse
Unexpected Finds			
Were any Unexpected Finds identified?	Yes <input type="checkbox"/>	No <input checked="" type="checkbox"/>	Details:
If yes, has the Environmental Manager been notified?	Yes <input type="checkbox"/>	No <input checked="" type="checkbox"/>	Details:
Environmental Exclusion Zones			
Threatened Species Identified within Disturbance Area B?	Yes <input type="checkbox"/>	No <input checked="" type="checkbox"/>	Details:
Environmental exclusion zones demarcated?	Yes <input type="checkbox"/>	No <input checked="" type="checkbox"/>	Details:
Additional Comments			
<p>The scope of the proposed activities will not involve any clearing as defined under Part C of the EPBC 2020/8766. The proposed geotechnical activities are categorized as pre-construction minor works and entail access by rubber tyred vehicles where negligible disturbance to vegetation and ground surface. Where protected matters threatened species are identified, they will be avoided.</p> <p>Patterson's Curse present.</p>			

Table 3 – Pre-Clearance Approval


Ecologist	
Pre-clearance Assessment Timeframe for Nominated Works	28 days
Name	Zack Renner
Signature	
Date	25/1/2023
SecureEnergy JV	
Name	Sarah Klocke
Position	Senior Environmental Advisor
Signature	
Date	27/01/2023

Table 1 - Information

Item	Detail
Ecologist / Fauna Spotter(s) Completing Pre-Clearance Survey	Name: Zack Renner Qualification: Ecologist
Date of Pre-Clearance Survey	25/1/2023
Specific Pre-Clearance Survey Location (Line No. Tower / Span No.)	L5 – T31
Work Package ID	Geotechnical Investigation

Table 2 – Pre-Clearance Survey Details

Infrastructure Surveyed				
Tower Footprint	<input type="checkbox"/>	Centreline	<input type="checkbox"/>	
Break and Winch Site	<input type="checkbox"/>	Parking Areas	<input type="checkbox"/>	
Access Track (existing)	<input type="checkbox"/>	Access Track (new)	<input type="checkbox"/>	
Disturbance Area B	<input type="checkbox"/>	Other	<input checked="" type="checkbox"/>	
Details of Other:	Geotechnical Test Location plus 30m radius to facilitate vehicle movements			
Protected Matters				
Item	Presence Identified		Quantum to Clear (Ha)	Comments
	Yes	No		
White Box-Yellow Box-Blakely's Red Gum Grassy Woodland and Derived Native Grassland	<input type="checkbox"/>	<input checked="" type="checkbox"/>	0	
Grey Box (<i>Eucalyptus microcarpa</i>) Grassy Woodlands and Derived Native Grasslands of South-eastern Australia	<input type="checkbox"/>	<input checked="" type="checkbox"/>	0	
Weeping Myall Woodlands	<input type="checkbox"/>	<input checked="" type="checkbox"/>	0	
Natural Grasslands of the Murray Valley Plains	<input type="checkbox"/>	<input checked="" type="checkbox"/>	0	
Habitat for Mossgiel Daisy	<input type="checkbox"/>	<input checked="" type="checkbox"/>	0	
Habitat for Chariot Wheels	<input type="checkbox"/>	<input checked="" type="checkbox"/>	0	
Habitat for Slender Darling Pea	<input type="checkbox"/>	<input checked="" type="checkbox"/>	0	

Once printed this document becomes uncontrolled. Refer to Secure Energy Intranet for controlled copy

Management measures required to avoid or minimise impacts to Protected Matters:			
Hollow Bearing / Habitat Trees			
Habitat trees and habitat features identified & marked?	Yes <input type="checkbox"/>	No <input checked="" type="checkbox"/>	Comments:
GPS coordinates and habitat trees recorded?	Yes <input type="checkbox"/>	No <input checked="" type="checkbox"/>	Comments:
Nest boxes required?	Yes <input type="checkbox"/>	No <input checked="" type="checkbox"/>	Comments:
Fauna spotter required to be present during clearing activities?	Yes <input type="checkbox"/>	No <input checked="" type="checkbox"/>	Comments:
Weeds			
Were any Weeds of National Significance or Priority Weeds identified?	Yes <input checked="" type="checkbox"/>	No <input type="checkbox"/>	Details: Patterson's Curse
Unexpected Finds			
Were any Unexpected Finds identified?	Yes <input type="checkbox"/>	No <input checked="" type="checkbox"/>	Details:
If yes, has the Environmental Manager been notified?	Yes <input type="checkbox"/>	No <input checked="" type="checkbox"/>	Details:
Environmental Exclusion Zones			
Threatened Species Identified within Disturbance Area B?	Yes <input type="checkbox"/>	No <input checked="" type="checkbox"/>	Details:
Environmental exclusion zones demarcated?	Yes <input type="checkbox"/>	No <input checked="" type="checkbox"/>	Details:
Additional Comments			
<p>The scope of the proposed activities will not involve any clearing as defined under Part C of the EPBC 2020/8766. The proposed geotechnical activities are categorized as pre-construction minor works and entail access by rubber tyred vehicles where negligible disturbance to vegetation and ground surface. Where protected matters threatened species are identified, they will be avoided.</p> <p>Patterson's Curse present.</p>			

Table 3 – Pre-Clearance Approval

Ecologist	
Pre-clearance Assessment Timeframe for Nominated Works	28 days
Name	Zack Renner
Signature	
Date	25/1/2023
SecureEnergy JV	
Name	Sarah Klocke
Position	Senior Environmental Advisor
Signature	
Date	27/01/2023

Table 1 - Information

Item	Detail
Ecologist / Fauna Spotter(s) Completing Pre-Clearance Survey	Name: Zack Renner Qualification: Ecologist
Date of Pre-Clearance Survey	25/1/2023
Specific Pre-Clearance Survey Location (Line No. Tower / Span No.)	L5 – T38 & T39
Work Package ID	Geotechnical Investigation

Table 2 – Pre-Clearance Survey Details

Infrastructure Surveyed				
Tower Footprint	<input type="checkbox"/>	Centreline	<input type="checkbox"/>	
Break and Winch Site	<input type="checkbox"/>	Parking Areas	<input type="checkbox"/>	
Access Track (existing)	<input type="checkbox"/>	Access Track (new)	<input type="checkbox"/>	
Disturbance Area B	<input type="checkbox"/>	Other	<input checked="" type="checkbox"/>	
Details of Other:	Geotechnical Test Location plus 30m radius to facilitate vehicle movements			
Protected Matters				
Item	Presence Identified		Quantum to Clear (Ha)	Comments
	Yes	No		
White Box-Yellow Box-Blakely's Red Gum Grassy Woodland and Derived Native Grassland	<input type="checkbox"/>	<input checked="" type="checkbox"/>	0	
Grey Box (<i>Eucalyptus microcarpa</i>) Grassy Woodlands and Derived Native Grasslands of South-eastern Australia	<input type="checkbox"/>	<input checked="" type="checkbox"/>	0	
Weeping Myall Woodlands	<input type="checkbox"/>	<input checked="" type="checkbox"/>	0	
Natural Grasslands of the Murray Valley Plains	<input type="checkbox"/>	<input checked="" type="checkbox"/>	0	
Habitat for Mossgiel Daisy	<input type="checkbox"/>	<input checked="" type="checkbox"/>	0	
Habitat for Chariot Wheels	<input type="checkbox"/>	<input checked="" type="checkbox"/>	0	
Habitat for Slender Darling Pea	<input type="checkbox"/>	<input checked="" type="checkbox"/>	0	

Once printed this document becomes uncontrolled. Refer to Secure Energy Intranet for controlled copy

Management measures required to avoid or minimise impacts to Protected Matters:			
Hollow Bearing / Habitat Trees			
Habitat trees and habitat features identified & marked?	Yes <input type="checkbox"/>	No <input checked="" type="checkbox"/>	Comments:
GPS coordinates and habitat trees recorded?	Yes <input type="checkbox"/>	No <input checked="" type="checkbox"/>	Comments:
Nest boxes required?	Yes <input type="checkbox"/>	No <input checked="" type="checkbox"/>	Comments:
Fauna spotter required to be present during clearing activities?	Yes <input type="checkbox"/>	No <input checked="" type="checkbox"/>	Comments:
Weeds			
Were any Weeds of National Significance or Priority Weeds identified?	Yes <input type="checkbox"/>	No <input checked="" type="checkbox"/>	Details:
Unexpected Finds			
Were any Unexpected Finds identified?	Yes <input type="checkbox"/>	No <input checked="" type="checkbox"/>	Details:
If yes, has the Environmental Manager been notified?	Yes <input type="checkbox"/>	No <input checked="" type="checkbox"/>	Details:
Environmental Exclusion Zones			
Threatened Species Identified within Disturbance Area B?	Yes <input type="checkbox"/>	No <input checked="" type="checkbox"/>	Details:
Environmental exclusion zones demarcated?	Yes <input type="checkbox"/>	No <input checked="" type="checkbox"/>	Details:
Additional Comments			
<p>The scope of the proposed activities will not involve any clearing as defined under Part C of the EPBC 2020/8766. The proposed geotechnical activities are categorized as pre-construction minor works and entail access by rubber tyred vehicles where negligible disturbance to vegetation and ground surface. Where protected matters threatened species are identified, they will be avoided.</p>			

Table 3 – Pre-Clearance Approval

Ecologist	
Pre-clearance Assessment Timeframe for Nominated Works	28 days
Name	Zack Renner
Signature	
Date	25/1/2023
SecureEnergy JV	
Name	Sarah Klocke
Position	Senior Environmental Advisor
Signature	
Date	27/01/2023

Table 1 - Information

Item	Detail
Ecologist / Fauna Spotter(s) Completing Pre-Clearance Survey	Name: Zack Renner Qualification: Ecologist
Date of Pre-Clearance Survey	25/1/2023
Specific Pre-Clearance Survey Location (Line No. Tower / Span No.)	L5 – T56
Work Package ID	Geotechnical Investigation

Table 2 – Pre-Clearance Survey Details

Infrastructure Surveyed				
Tower Footprint	<input type="checkbox"/>	Centreline	<input type="checkbox"/>	
Break and Winch Site	<input type="checkbox"/>	Parking Areas	<input type="checkbox"/>	
Access Track (existing)	<input type="checkbox"/>	Access Track (new)	<input type="checkbox"/>	
Disturbance Area B	<input type="checkbox"/>	Other	<input checked="" type="checkbox"/>	
Details of Other:	Geotechnical Test Location plus 30m radius to facilitate vehicle movements			
Protected Matters				
Item	Presence Identified		Quantum to Clear (Ha)	Comments
	Yes	No		
White Box-Yellow Box-Blakely's Red Gum Grassy Woodland and Derived Native Grassland	<input type="checkbox"/>	<input checked="" type="checkbox"/>	0	Adjacent within road reserve. Not to be disturbed as part of works.
Grey Box (<i>Eucalyptus microcarpa</i>) Grassy Woodlands and Derived Native Grasslands of South-eastern Australia	<input type="checkbox"/>	<input checked="" type="checkbox"/>	0	
Weeping Myall Woodlands	<input type="checkbox"/>	<input checked="" type="checkbox"/>	0	
Natural Grasslands of the Murray Valley Plains	<input type="checkbox"/>	<input checked="" type="checkbox"/>	0	
Habitat for Mossgiel Daisy	<input type="checkbox"/>	<input checked="" type="checkbox"/>	0	
Habitat for Chariot Wheels	<input type="checkbox"/>	<input checked="" type="checkbox"/>	0	
Habitat for Slender Darling Pea	<input type="checkbox"/>	<input checked="" type="checkbox"/>	0	

Once printed this document becomes uncontrolled. Refer to Secure Energy Intranet for controlled copy

Management measures required to avoid or minimise impacts to Protected Matters:			
Hollow Bearing / Habitat Trees			
Habitat trees and habitat features identified & marked?	Yes <input type="checkbox"/>	No <input checked="" type="checkbox"/>	Comments:
GPS coordinates and habitat trees recorded?	Yes <input type="checkbox"/>	No <input checked="" type="checkbox"/>	Comments:
Nest boxes required?	Yes <input type="checkbox"/>	No <input checked="" type="checkbox"/>	Comments:
Fauna spotter required to be present during clearing activities?	Yes <input type="checkbox"/>	No <input checked="" type="checkbox"/>	Comments:
Weeds			
Were any Weeds of National Significance or Priority Weeds identified?	Yes <input type="checkbox"/>	No <input checked="" type="checkbox"/>	Details:
Unexpected Finds			
Were any Unexpected Finds identified?	Yes <input type="checkbox"/>	No <input checked="" type="checkbox"/>	Details:
If yes, has the Environmental Manager been notified?	Yes <input type="checkbox"/>	No <input checked="" type="checkbox"/>	Details:
Environmental Exclusion Zones			
Threatened Species Identified within Disturbance Area B?	Yes <input type="checkbox"/>	No <input checked="" type="checkbox"/>	Details:
Environmental exclusion zones demarcated?	Yes <input type="checkbox"/>	No <input checked="" type="checkbox"/>	Details:
Additional Comments			
<p>The scope of the proposed activities will not involve any clearing as defined under Part C of the EPBC 2020/8766. The proposed geotechnical activities are categorized as pre-construction minor works and entail access by rubber tyred vehicles where negligible disturbance to vegetation and ground surface. Where protected matters threatened species are identified, they will be avoided.</p> <p>Road reserve has TEC: White Box – Yellow Box – Blakely’s Red Gum Grassy Woodlands and Derived Native Grassland. Squirrel Glider habitat is present as well as Superb Parrot.</p> <p>No impact to this section of road reserve will occur as it is not in scope for this section of work.</p>			

Table 3 – Pre-Clearance Approval

Ecologist	
Pre-clearance Assessment Timeframe for Nominated Works	28 days
Name	Zack Renner
Signature	
Date	25/1/2023
SecureEnergy JV	
Name	Sarah Klocke
Position	Senior Environmental Advisor
Signature	
Date	27/01/2023

Table 1 - Information

Item	Detail
Ecologist / Fauna Spotter(s) Completing Pre-Clearance Survey	Name: Zack Renner Qualification: Ecologist
Date of Pre-Clearance Survey	25/1/2023
Specific Pre-Clearance Survey Location (Line No. Tower / Span No.)	L5 – T82
Work Package ID	Geotechnical Investigation

Table 2 – Pre-Clearance Survey Details

Infrastructure Surveyed				
Tower Footprint	<input type="checkbox"/>	Centreline	<input type="checkbox"/>	
Break and Winch Site	<input type="checkbox"/>	Parking Areas	<input type="checkbox"/>	
Access Track (existing)	<input type="checkbox"/>	Access Track (new)	<input type="checkbox"/>	
Disturbance Area B	<input type="checkbox"/>	Other	<input checked="" type="checkbox"/>	
Details of Other:	Geotechnical Test Location plus 30m radius to facilitate vehicle movements			
Protected Matters				
Item	Presence Identified		Quantum to Clear (Ha)	Comments
	Yes	No		
White Box-Yellow Box-Blakely's Red Gum Grassy Woodland and Derived Native Grassland	<input type="checkbox"/>	<input checked="" type="checkbox"/>	0	
Grey Box (<i>Eucalyptus microcarpa</i>) Grassy Woodlands and Derived Native Grasslands of South-eastern Australia	<input type="checkbox"/>	<input checked="" type="checkbox"/>	0	
Weeping Myall Woodlands	<input type="checkbox"/>	<input checked="" type="checkbox"/>	0	
Natural Grasslands of the Murray Valley Plains	<input type="checkbox"/>	<input checked="" type="checkbox"/>	0	
Habitat for Mossgiel Daisy	<input type="checkbox"/>	<input checked="" type="checkbox"/>	0	
Habitat for Chariot Wheels	<input type="checkbox"/>	<input checked="" type="checkbox"/>	0	
Habitat for Slender Darling Pea	<input type="checkbox"/>	<input checked="" type="checkbox"/>	0	

Once printed this document becomes uncontrolled. Refer to Secure Energy Intranet for controlled copy

Management measures required to avoid or minimise impacts to Protected Matters:			
Hollow Bearing / Habitat Trees			
Habitat trees and habitat features identified & marked?	Yes <input type="checkbox"/>	No <input checked="" type="checkbox"/>	Comments:
GPS coordinates and habitat trees recorded?	Yes <input type="checkbox"/>	No <input checked="" type="checkbox"/>	Comments:
Nest boxes required?	Yes <input type="checkbox"/>	No <input checked="" type="checkbox"/>	Comments:
Fauna spotter required to be present during clearing activities?	Yes <input type="checkbox"/>	No <input checked="" type="checkbox"/>	Comments:
Weeds			
Were any Weeds of National Significance or Priority Weeds identified?	Yes <input type="checkbox"/>	No <input checked="" type="checkbox"/>	Details:
Unexpected Finds			
Were any Unexpected Finds identified?	Yes <input type="checkbox"/>	No <input checked="" type="checkbox"/>	Details:
If yes, has the Environmental Manager been notified?	Yes <input type="checkbox"/>	No <input checked="" type="checkbox"/>	Details:
Environmental Exclusion Zones			
Threatened Species Identified within Disturbance Area B?	Yes <input type="checkbox"/>	No <input checked="" type="checkbox"/>	Details:
Environmental exclusion zones demarcated?	Yes <input type="checkbox"/>	No <input checked="" type="checkbox"/>	Details:
Additional Comments			
<p>The scope of the proposed activities will not involve any clearing as defined under Part C of the EPBC 2020/8766. The proposed geotechnical activities are categorized as pre-construction minor works and entail access by rubber tyred vehicles where negligible disturbance to vegetation and ground surface. Where protected matters threatened species are identified, they will be avoided.</p>			

Table 3 – Pre-Clearance Approval

Ecologist	
Pre-clearance Assessment Timeframe for Nominated Works	28 days
Name	Zack Renner
Signature	
Date	25/1/2023
SecureEnergy JV	
Name	Sarah Klocke
Position	Senior Environmental Advisor
Signature	
Date	27/01/2023

Table 1 - Information

Item	Detail
Ecologist / Fauna Spotter(s) Completing Pre-Clearance Survey	Name: Zack Renner Qualification: Ecologist
Date of Pre-Clearance Survey	25/1/2023
Specific Pre-Clearance Survey Location (Line No. Tower / Span No.)	L5 – T160
Work Package ID	Geotechnical Investigation

Table 2 – Pre-Clearance Survey Details

Infrastructure Surveyed				
Tower Footprint	<input type="checkbox"/>	Centreline	<input type="checkbox"/>	
Break and Winch Site	<input type="checkbox"/>	Parking Areas	<input type="checkbox"/>	
Access Track (existing)	<input type="checkbox"/>	Access Track (new)	<input type="checkbox"/>	
Disturbance Area B	<input type="checkbox"/>	Other	<input checked="" type="checkbox"/>	
Details of Other:	Geotechnical Test Location plus 30m radius to facilitate vehicle movements			
Protected Matters				
Item	Presence Identified		Quantum to Clear (Ha)	Comments
	Yes	No		
White Box-Yellow Box-Blakely's Red Gum Grassy Woodland and Derived Native Grassland	<input type="checkbox"/>	<input checked="" type="checkbox"/>	0	
Grey Box (<i>Eucalyptus microcarpa</i>) Grassy Woodlands and Derived Native Grasslands of South-eastern Australia	<input type="checkbox"/>	<input checked="" type="checkbox"/>	0	
Weeping Myall Woodlands	<input type="checkbox"/>	<input checked="" type="checkbox"/>	0	
Natural Grasslands of the Murray Valley Plains	<input type="checkbox"/>	<input checked="" type="checkbox"/>	0	
Habitat for Mossgiel Daisy	<input type="checkbox"/>	<input checked="" type="checkbox"/>	0	
Habitat for Chariot Wheels	<input type="checkbox"/>	<input checked="" type="checkbox"/>	0	
Habitat for Slender Darling Pea	<input type="checkbox"/>	<input checked="" type="checkbox"/>	0	

Once printed this document becomes uncontrolled. Refer to Secure Energy Intranet for controlled copy

Management measures required to avoid or minimise impacts to Protected Matters:			
Hollow Bearing / Habitat Trees			
Habitat trees and habitat features identified & marked?	Yes <input type="checkbox"/>	No <input checked="" type="checkbox"/>	Comments:
GPS coordinates and habitat trees recorded?	Yes <input type="checkbox"/>	No <input checked="" type="checkbox"/>	Comments:
Nest boxes required?	Yes <input type="checkbox"/>	No <input checked="" type="checkbox"/>	Comments:
Fauna spotter required to be present during clearing activities?	Yes <input type="checkbox"/>	No <input checked="" type="checkbox"/>	Comments:
Weeds			
Were any Weeds of National Significance or Priority Weeds identified?	Yes <input type="checkbox"/>	No <input checked="" type="checkbox"/>	Details:
Unexpected Finds			
Were any Unexpected Finds identified?	Yes <input type="checkbox"/>	No <input checked="" type="checkbox"/>	Details:
If yes, has the Environmental Manager been notified?	Yes <input type="checkbox"/>	No <input checked="" type="checkbox"/>	Details:
Environmental Exclusion Zones			
Threatened Species Identified within Disturbance Area B?	Yes <input type="checkbox"/>	No <input checked="" type="checkbox"/>	Details:
Environmental exclusion zones demarcated?	Yes <input type="checkbox"/>	No <input checked="" type="checkbox"/>	Details:
Additional Comments			
<p>The scope of the proposed activities will not involve any clearing as defined under Part C of the EPBC 2020/8766. The proposed geotechnical activities are categorized as pre-construction minor works and entail access by rubber tyred vehicles where negligible disturbance to vegetation and ground surface. Where protected matters threatened species are identified, they will be avoided.</p>			

Table 3 – Pre-Clearance Approval

Ecologist	
Pre-clearance Assessment Timeframe for Nominated Works	28 days
Name	Zack Renner
Signature	
Date	25/1/2023
SecureEnergy JV	
Name	Sarah Klocke
Position	Senior Environmental Advisor
Signature	
Date	27/01/2023

Table 1 - Information

Item	Detail
Ecologist / Fauna Spotter(s) Completing Pre-Clearance Survey	Name: Zack Renner Qualification: Ecologist
Date of Pre-Clearance Survey	25/1/2023
Specific Pre-Clearance Survey Location (Line No. Tower / Span No.)	L5 – T165
Work Package ID	Geotechnical Investigation

Table 2 – Pre-Clearance Survey Details

Infrastructure Surveyed				
Tower Footprint	<input type="checkbox"/>	Centreline	<input type="checkbox"/>	
Break and Winch Site	<input type="checkbox"/>	Parking Areas	<input type="checkbox"/>	
Access Track (existing)	<input type="checkbox"/>	Access Track (new)	<input type="checkbox"/>	
Disturbance Area B	<input type="checkbox"/>	Other	<input checked="" type="checkbox"/>	
Details of Other:	Geotechnical Test Location plus 30m radius to facilitate vehicle movements			
Protected Matters				
Item	Presence Identified		Quantum to Clear (Ha)	Comments
	Yes	No		
White Box-Yellow Box-Blakely's Red Gum Grassy Woodland and Derived Native Grassland	<input type="checkbox"/>	<input checked="" type="checkbox"/>	0	
Grey Box (<i>Eucalyptus microcarpa</i>) Grassy Woodlands and Derived Native Grasslands of South-eastern Australia	<input type="checkbox"/>	<input checked="" type="checkbox"/>	0	BC condition level TEC present but doesn't meet EPBC condition thresholds.
Weeping Myall Woodlands	<input type="checkbox"/>	<input checked="" type="checkbox"/>	0	
Natural Grasslands of the Murray Valley Plains	<input type="checkbox"/>	<input checked="" type="checkbox"/>	0	
Habitat for Mossgiel Daisy	<input type="checkbox"/>	<input checked="" type="checkbox"/>	0	
Habitat for Chariot Wheels	<input type="checkbox"/>	<input checked="" type="checkbox"/>	0	
Habitat for Slender Darling Pea	<input type="checkbox"/>	<input checked="" type="checkbox"/>	0	

Once printed this document becomes uncontrolled. Refer to Secure Energy Intranet for controlled copy

Management measures required to avoid or minimise impacts to Protected Matters:			
Hollow Bearing / Habitat Trees			
Habitat trees and habitat features identified & marked?	Yes <input type="checkbox"/>	No <input checked="" type="checkbox"/>	Comments:
GPS coordinates and habitat trees recorded?	Yes <input type="checkbox"/>	No <input checked="" type="checkbox"/>	Comments:
Nest boxes required?	Yes <input type="checkbox"/>	No <input checked="" type="checkbox"/>	Comments:
Fauna spotter required to be present during clearing activities?	Yes <input type="checkbox"/>	No <input checked="" type="checkbox"/>	Comments:
Weeds			
Were any Weeds of National Significance or Priority Weeds identified?	Yes <input type="checkbox"/>	No <input checked="" type="checkbox"/>	Details:
Unexpected Finds			
Were any Unexpected Finds identified?	Yes <input type="checkbox"/>	No <input checked="" type="checkbox"/>	Details:
If yes, has the Environmental Manager been notified?	Yes <input type="checkbox"/>	No <input checked="" type="checkbox"/>	Details:
Environmental Exclusion Zones			
Threatened Species Identified within Disturbance Area B?	Yes <input type="checkbox"/>	No <input checked="" type="checkbox"/>	Details:
Environmental exclusion zones demarcated?	Yes <input type="checkbox"/>	No <input checked="" type="checkbox"/>	Details:
Additional Comments			
<p>The scope of the proposed activities will not involve any clearing as defined under Part C of the EPBC 2020/8766. The proposed geotechnical activities are categorized as pre-construction minor works and entail access by rubber tyred vehicles where negligible disturbance to vegetation and ground surface. Where protected matters threatened species are identified, they will be avoided.</p> <p>Superb Parrot habitat within the 30 m zone. No clearing is within scope of this works.</p>			

Table 3 – Pre-Clearance Approval

Ecologist	
Pre-clearance Assessment Timeframe for Nominated Works	28 days
Name	Zack Renner
Signature	
Date	25/1/2023
SecureEnergy JV	
Name	Sarah Klocke
Position	Senior Environmental Advisor
Signature	
Date	27/01/2023

Table 1 - Information

Item	Detail
Ecologist / Fauna Spotter(s) Completing Pre-Clearance Survey	Name: Zack Renner Qualification: Ecologist
Date of Pre-Clearance Survey	26/1/2023
Specific Pre-Clearance Survey Location (Line No. Tower / Span No.)	L5 – T193
Work Package ID	Geotechnical Investigation

Table 2 – Pre-Clearance Survey Details

Infrastructure Surveyed				
Tower Footprint	<input type="checkbox"/>	Centreline	<input type="checkbox"/>	
Break and Winch Site	<input type="checkbox"/>	Parking Areas	<input type="checkbox"/>	
Access Track (existing)	<input type="checkbox"/>	Access Track (new)	<input type="checkbox"/>	
Disturbance Area B	<input type="checkbox"/>	Other	<input checked="" type="checkbox"/>	
Details of Other:	Geotechnical Test Location plus 30m radius to facilitate vehicle movements			
Protected Matters				
Item	Presence Identified		Quantum to Clear (Ha)	Comments
	Yes	No		
White Box-Yellow Box-Blakely's Red Gum Grassy Woodland and Derived Native Grassland	<input type="checkbox"/>	<input checked="" type="checkbox"/>	0	
Grey Box (<i>Eucalyptus microcarpa</i>) Grassy Woodlands and Derived Native Grasslands of South-eastern Australia	<input type="checkbox"/>	<input checked="" type="checkbox"/>	0	
Weeping Myall Woodlands	<input type="checkbox"/>	<input checked="" type="checkbox"/>	0	
Natural Grasslands of the Murray Valley Plains	<input type="checkbox"/>	<input checked="" type="checkbox"/>	0	
Habitat for Mossgiel Daisy	<input type="checkbox"/>	<input checked="" type="checkbox"/>	0	
Habitat for Chariot Wheels	<input type="checkbox"/>	<input checked="" type="checkbox"/>	0	
Habitat for Slender Darling Pea	<input type="checkbox"/>	<input checked="" type="checkbox"/>	0	

Once printed this document becomes uncontrolled. Refer to Secure Energy Intranet for controlled copy

Management measures required to avoid or minimise impacts to Protected Matters:			
Hollow Bearing / Habitat Trees			
Habitat trees and habitat features identified & marked?	Yes <input type="checkbox"/>	No <input checked="" type="checkbox"/>	Comments:
GPS coordinates and habitat trees recorded?	Yes <input type="checkbox"/>	No <input checked="" type="checkbox"/>	Comments:
Nest boxes required?	Yes <input type="checkbox"/>	No <input checked="" type="checkbox"/>	Comments:
Fauna spotter required to be present during clearing activities?	Yes <input type="checkbox"/>	No <input checked="" type="checkbox"/>	Comments:
Weeds			
Were any Weeds of National Significance or Priority Weeds identified?	Yes <input type="checkbox"/>	No <input checked="" type="checkbox"/>	Details:
Unexpected Finds			
Were any Unexpected Finds identified?	Yes <input type="checkbox"/>	No <input checked="" type="checkbox"/>	Details:
If yes, has the Environmental Manager been notified?	Yes <input type="checkbox"/>	No <input checked="" type="checkbox"/>	Details:
Environmental Exclusion Zones			
Threatened Species Identified within Disturbance Area B?	Yes <input type="checkbox"/>	No <input checked="" type="checkbox"/>	Details:
Environmental exclusion zones demarcated?	Yes <input type="checkbox"/>	No <input checked="" type="checkbox"/>	Details:
Additional Comments			
<p>The scope of the proposed activities will not involve any clearing as defined under Part C of the EPBC 2020/8766. The proposed geotechnical activities are categorized as pre-construction minor works and entail access by rubber tyred vehicles where negligible disturbance to vegetation and ground surface. Where protected matters threatened species are identified, they will be avoided.</p>			

Table 3 – Pre-Clearance Approval

Ecologist	
Pre-clearance Assessment Timeframe for Nominated Works	28 days
Name	Zack Renner
Signature	
Date	26/1/2023
SecureEnergy JV	
Name	Sarah Klocke
Position	Senior Environmental Advisor
Signature	
Date	27/01/2023

Table 1 - Information

Item	Detail
Ecologist / Fauna Spotter(s) Completing Pre-Clearance Survey	Name: Zack Renner Qualification: Ecologist
Date of Pre-Clearance Survey	26/1/2023
Specific Pre-Clearance Survey Location (Line No. Tower / Span No.)	L5 – T196
Work Package ID	Geotechnical Investigation

Table 2 – Pre-Clearance Survey Details

Infrastructure Surveyed				
Tower Footprint	<input type="checkbox"/>	Centreline	<input type="checkbox"/>	
Break and Winch Site	<input type="checkbox"/>	Parking Areas	<input type="checkbox"/>	
Access Track (existing)	<input type="checkbox"/>	Access Track (new)	<input type="checkbox"/>	
Disturbance Area B	<input type="checkbox"/>	Other	<input checked="" type="checkbox"/>	
Details of Other:	Geotechnical Test Location plus 30m radius to facilitate vehicle movements			
Protected Matters				
Item	Presence Identified		Quantum to Clear (Ha)	Comments
	Yes	No		
White Box-Yellow Box-Blakely's Red Gum Grassy Woodland and Derived Native Grassland	<input type="checkbox"/>	<input checked="" type="checkbox"/>	0	
Grey Box (<i>Eucalyptus microcarpa</i>) Grassy Woodlands and Derived Native Grasslands of South-eastern Australia	<input type="checkbox"/>	<input checked="" type="checkbox"/>	0	
Weeping Myall Woodlands	<input type="checkbox"/>	<input checked="" type="checkbox"/>	0	
Natural Grasslands of the Murray Valley Plains	<input type="checkbox"/>	<input checked="" type="checkbox"/>	0	
Habitat for Mossgiel Daisy	<input type="checkbox"/>	<input checked="" type="checkbox"/>	0	
Habitat for Chariot Wheels	<input type="checkbox"/>	<input checked="" type="checkbox"/>	0	
Habitat for Slender Darling Pea	<input type="checkbox"/>	<input checked="" type="checkbox"/>	0	

Once printed this document becomes uncontrolled. Refer to Secure Energy Intranet for controlled copy

Management measures required to avoid or minimise impacts to Protected Matters:			
Hollow Bearing / Habitat Trees			
Habitat trees and habitat features identified & marked?	Yes <input type="checkbox"/>	No <input checked="" type="checkbox"/>	Comments:
GPS coordinates and habitat trees recorded?	Yes <input type="checkbox"/>	No <input checked="" type="checkbox"/>	Comments:
Nest boxes required?	Yes <input type="checkbox"/>	No <input checked="" type="checkbox"/>	Comments:
Fauna spotter required to be present during clearing activities?	Yes <input type="checkbox"/>	No <input checked="" type="checkbox"/>	Comments:
Weeds			
Were any Weeds of National Significance or Priority Weeds identified?	Yes <input type="checkbox"/>	No <input checked="" type="checkbox"/>	Details:
Unexpected Finds			
Were any Unexpected Finds identified?	Yes <input type="checkbox"/>	No <input checked="" type="checkbox"/>	Details:
If yes, has the Environmental Manager been notified?	Yes <input type="checkbox"/>	No <input checked="" type="checkbox"/>	Details:
Environmental Exclusion Zones			
Threatened Species Identified within Disturbance Area B?	Yes <input type="checkbox"/>	No <input checked="" type="checkbox"/>	Details:
Environmental exclusion zones demarcated?	Yes <input type="checkbox"/>	No <input checked="" type="checkbox"/>	Details:
Additional Comments			
<p>The scope of the proposed activities will not involve any clearing as defined under Part C of the EPBC 2020/8766. The proposed geotechnical activities are categorized as pre-construction minor works and entail access by rubber tyred vehicles where negligible disturbance to vegetation and ground surface. Where protected matters threatened species are identified, they will be avoided.</p>			

Table 3 – Pre-Clearance Approval


Ecologist	
Pre-clearance Assessment Timeframe for Nominated Works	28 days
Name	Zack Renner
Signature	
Date	26/1/2023
SecureEnergy JV	
Name	Sarah Klocke
Position	Senior Environmental Advisor
Signature	
Date	27/01/2023

Table 1 - Information

Item	Detail
Ecologist / Fauna Spotter(s) Completing Pre-Clearance Survey	Name: Zack Renner Qualification: Ecologist
Date of Pre-Clearance Survey	26/1/2023
Specific Pre-Clearance Survey Location (Line No. Tower / Span No.)	L5 – T203
Work Package ID	Geotechnical Investigation

Table 2 – Pre-Clearance Survey Details

Infrastructure Surveyed				
Tower Footprint	<input type="checkbox"/>	Centreline	<input type="checkbox"/>	
Break and Winch Site	<input type="checkbox"/>	Parking Areas	<input type="checkbox"/>	
Access Track (existing)	<input type="checkbox"/>	Access Track (new)	<input type="checkbox"/>	
Disturbance Area B	<input type="checkbox"/>	Other	<input checked="" type="checkbox"/>	
Details of Other:	Geotechnical Test Location plus 30m radius to facilitate vehicle movements			
Protected Matters				
Item	Presence Identified		Quantum to Clear (Ha)	Comments
	Yes	No		
White Box-Yellow Box-Blakely's Red Gum Grassy Woodland and Derived Native Grassland	<input type="checkbox"/>	<input checked="" type="checkbox"/>	0	
Grey Box (<i>Eucalyptus microcarpa</i>) Grassy Woodlands and Derived Native Grasslands of South-eastern Australia	<input type="checkbox"/>	<input checked="" type="checkbox"/>	0	
Weeping Myall Woodlands	<input type="checkbox"/>	<input checked="" type="checkbox"/>	0	
Natural Grasslands of the Murray Valley Plains	<input type="checkbox"/>	<input checked="" type="checkbox"/>	0	
Habitat for Mossgiel Daisy	<input type="checkbox"/>	<input checked="" type="checkbox"/>	0	
Habitat for Chariot Wheels	<input type="checkbox"/>	<input checked="" type="checkbox"/>	0	
Habitat for Slender Darling Pea	<input type="checkbox"/>	<input checked="" type="checkbox"/>	0	

Once printed this document becomes uncontrolled. Refer to Secure Energy Intranet for controlled copy

Management measures required to avoid or minimise impacts to Protected Matters:			
Hollow Bearing / Habitat Trees			
Habitat trees and habitat features identified & marked?	Yes <input type="checkbox"/>	No <input checked="" type="checkbox"/>	Comments:
GPS coordinates and habitat trees recorded?	Yes <input type="checkbox"/>	No <input checked="" type="checkbox"/>	Comments:
Nest boxes required?	Yes <input type="checkbox"/>	No <input checked="" type="checkbox"/>	Comments:
Fauna spotter required to be present during clearing activities?	Yes <input type="checkbox"/>	No <input checked="" type="checkbox"/>	Comments:
Weeds			
Were any Weeds of National Significance or Priority Weeds identified?	Yes <input type="checkbox"/>	No <input checked="" type="checkbox"/>	Details:
Unexpected Finds			
Were any Unexpected Finds identified?	Yes <input type="checkbox"/>	No <input checked="" type="checkbox"/>	Details:
If yes, has the Environmental Manager been notified?	Yes <input type="checkbox"/>	No <input checked="" type="checkbox"/>	Details:
Environmental Exclusion Zones			
Threatened Species Identified within Disturbance Area B?	Yes <input type="checkbox"/>	No <input checked="" type="checkbox"/>	Details:
Environmental exclusion zones demarcated?	Yes <input type="checkbox"/>	No <input checked="" type="checkbox"/>	Details:
Additional Comments			
<p>The scope of the proposed activities will not involve any clearing as defined under Part C of the EPBC 2020/8766. The proposed geotechnical activities are categorized as pre-construction minor works and entail access by rubber tyred vehicles where negligible disturbance to vegetation and ground surface. Where protected matters threatened species are identified, they will be avoided.</p>			

Table 3 – Pre-Clearance Approval


Ecologist	
Pre-clearance Assessment Timeframe for Nominated Works	28 days
Name	Zack Renner
Signature	
Date	26/1/2023
SecureEnergy JV	
Name	Sarah Klocke
Position	Senior Environmental Advisor
Signature	
Date	23/01/2023

Table 1 - Information

Item	Detail
Ecologist / Fauna Spotter(s) Completing Pre-Clearance Survey	Name: Zack Renner Qualification: Ecologist
Date of Pre-Clearance Survey	26/1/2023
Specific Pre-Clearance Survey Location (Line No. Tower / Span No.)	L5 – T217
Work Package ID	Geotechnical Investigation

Table 2 – Pre-Clearance Survey Details

Infrastructure Surveyed				
Tower Footprint	<input type="checkbox"/>	Centreline	<input type="checkbox"/>	
Break and Winch Site	<input type="checkbox"/>	Parking Areas	<input type="checkbox"/>	
Access Track (existing)	<input type="checkbox"/>	Access Track (new)	<input type="checkbox"/>	
Disturbance Area B	<input type="checkbox"/>	Other	<input checked="" type="checkbox"/>	
Details of Other:	Geotechnical Test Location plus 30m radius to facilitate vehicle movements			
Protected Matters				
Item	Presence Identified		Quantum to Clear (Ha)	Comments
	Yes	No		
White Box-Yellow Box-Blakely's Red Gum Grassy Woodland and Derived Native Grassland	<input type="checkbox"/>	<input checked="" type="checkbox"/>	0	
Grey Box (<i>Eucalyptus microcarpa</i>) Grassy Woodlands and Derived Native Grasslands of South-eastern Australia	<input type="checkbox"/>	<input checked="" type="checkbox"/>	0	
Weeping Myall Woodlands	<input type="checkbox"/>	<input checked="" type="checkbox"/>	0	
Natural Grasslands of the Murray Valley Plains	<input type="checkbox"/>	<input checked="" type="checkbox"/>	0	
Habitat for Mossgiel Daisy	<input type="checkbox"/>	<input checked="" type="checkbox"/>	0	
Habitat for Chariot Wheels	<input type="checkbox"/>	<input checked="" type="checkbox"/>	0	
Habitat for Slender Darling Pea	<input type="checkbox"/>	<input checked="" type="checkbox"/>	0	

Once printed this document becomes uncontrolled. Refer to Secure Energy Intranet for controlled copy

Management measures required to avoid or minimise impacts to Protected Matters:			
Hollow Bearing / Habitat Trees			
Habitat trees and habitat features identified & marked?	Yes <input type="checkbox"/>	No <input checked="" type="checkbox"/>	Comments:
GPS coordinates and habitat trees recorded?	Yes <input type="checkbox"/>	No <input checked="" type="checkbox"/>	Comments:
Nest boxes required?	Yes <input type="checkbox"/>	No <input checked="" type="checkbox"/>	Comments:
Fauna spotter required to be present during clearing activities?	Yes <input type="checkbox"/>	No <input checked="" type="checkbox"/>	Comments:
Weeds			
Were any Weeds of National Significance or Priority Weeds identified?	Yes <input type="checkbox"/>	No <input checked="" type="checkbox"/>	Details:
Unexpected Finds			
Were any Unexpected Finds identified?	Yes <input type="checkbox"/>	No <input checked="" type="checkbox"/>	Details:
If yes, has the Environmental Manager been notified?	Yes <input type="checkbox"/>	No <input checked="" type="checkbox"/>	Details:
Environmental Exclusion Zones			
Threatened Species Identified within Disturbance Area B?	Yes <input type="checkbox"/>	No <input checked="" type="checkbox"/>	Details:
Environmental exclusion zones demarcated?	Yes <input type="checkbox"/>	No <input checked="" type="checkbox"/>	Details:
Additional Comments			
<p>The scope of the proposed activities will not involve any clearing as defined under Part C of the EPBC 2020/8766. The proposed geotechnical activities are categorized as pre-construction minor works and entail access by rubber tyred vehicles where negligible disturbance to vegetation and ground surface. Where protected matters threatened species are identified, they will be avoided.</p>			

Table 3 – Pre-Clearance Approval

Ecologist	
Pre-clearance Assessment Timeframe for Nominated Works	28 days
Name	Zack Renner
Signature	
Date	26/1/2023
SecureEnergy JV	
Name	Sarah Klocke
Position	Senior Environmental Advisor
Signature	
Date	27/01/2023

Table 1 - Information

Item	Detail
Ecologist / Fauna Spotter(s) Completing Pre-Clearance Survey	Name: Zack Renner Qualification: Ecologist
Date of Pre-Clearance Survey	26/1/2023
Specific Pre-Clearance Survey Location (Line No. Tower / Span No.)	L5 – T232
Work Package ID	Geotechnical Investigation

Table 2 – Pre-Clearance Survey Details

Infrastructure Surveyed				
Tower Footprint	<input type="checkbox"/>	Centreline	<input type="checkbox"/>	
Break and Winch Site	<input type="checkbox"/>	Parking Areas	<input type="checkbox"/>	
Access Track (existing)	<input type="checkbox"/>	Access Track (new)	<input type="checkbox"/>	
Disturbance Area B	<input type="checkbox"/>	Other	<input checked="" type="checkbox"/>	
Details of Other:	Geotechnical Test Location plus 30m radius to facilitate vehicle movements			
Protected Matters				
Item	Presence Identified		Quantum to Clear (Ha)	Comments
	Yes	No		
White Box-Yellow Box-Blakely's Red Gum Grassy Woodland and Derived Native Grassland	<input type="checkbox"/>	<input checked="" type="checkbox"/>	0	
Grey Box (<i>Eucalyptus microcarpa</i>) Grassy Woodlands and Derived Native Grasslands of South-eastern Australia	<input type="checkbox"/>	<input checked="" type="checkbox"/>	0	
Weeping Myall Woodlands	<input type="checkbox"/>	<input checked="" type="checkbox"/>	0	
Natural Grasslands of the Murray Valley Plains	<input checked="" type="checkbox"/>	<input type="checkbox"/>	0	Natural Grasslands of the Murray Valley Plains present at site.
Habitat for Mossgiel Daisy	<input type="checkbox"/>	<input checked="" type="checkbox"/>	0	
Habitat for Chariot Wheels	<input type="checkbox"/>	<input checked="" type="checkbox"/>	0	
Habitat for Slender Darling Pea	<input checked="" type="checkbox"/>	<input type="checkbox"/>	0	Suitable habitat for Slender Darling Pea present at site.

Once printed this document becomes uncontrolled. Refer to Secure Energy Intranet for controlled copy

Management measures required to avoid or minimise impacts to Protected Matters:			
Hollow Bearing / Habitat Trees			
Habitat trees and habitat features identified & marked?	Yes <input type="checkbox"/>	No <input checked="" type="checkbox"/>	Comments:
GPS coordinates and habitat trees recorded?	Yes <input type="checkbox"/>	No <input checked="" type="checkbox"/>	Comments:
Nest boxes required?	Yes <input type="checkbox"/>	No <input checked="" type="checkbox"/>	Comments:
Fauna spotter required to be present during clearing activities?	Yes <input type="checkbox"/>	No <input checked="" type="checkbox"/>	Comments:
Weeds			
Were any Weeds of National Significance or Priority Weeds identified?	Yes <input type="checkbox"/>	No <input checked="" type="checkbox"/>	Details:
Unexpected Finds			
Were any Unexpected Finds identified?	Yes <input type="checkbox"/>	No <input checked="" type="checkbox"/>	Details:
If yes, has the Environmental Manager been notified?	Yes <input type="checkbox"/>	No <input checked="" type="checkbox"/>	Details:
Environmental Exclusion Zones			
Threatened Species Identified within Disturbance Area B?	Yes <input type="checkbox"/>	No <input checked="" type="checkbox"/>	Details:
Environmental exclusion zones demarcated?	Yes <input type="checkbox"/>	No <input checked="" type="checkbox"/>	Details:
Additional Comments			
<p>The scope of the proposed activities will not involve any clearing as defined under Part C of the EPBC 2020/8766. The proposed geotechnical activities are categorized as pre-construction minor works and entail access by rubber tyred vehicles where negligible disturbance to vegetation and ground surface. Where protected matters threatened species are identified, they will be avoided.</p> <p>Entirety of site contains Natural Grasslands of the Murray Valley Plains. Entirety of test site also contains suitable habitat for the Slender Darling Pea.</p>			

Table 3 – Pre-Clearance Approval

Ecologist	
Pre-clearance Assessment Timeframe for Nominated Works	28 days
Name	Zack Renner
Signature	
Date	26/1/2023
SecureEnergy JV	
Name	Sarah Klocke
Position	Senior Environmental Advisor
Signature	
Date	27/01/2023

Table 1 - Information

Item	Detail
Ecologist / Fauna Spotter(s) Completing Pre-Clearance Survey	Name: Zack Renner Qualification: Ecologist
Date of Pre-Clearance Survey	26/1/2023
Specific Pre-Clearance Survey Location (Line No. Tower / Span No.)	L5 – T267
Work Package ID	Geotechnical Investigation

Table 2 – Pre-Clearance Survey Details

Infrastructure Surveyed				
Tower Footprint	<input type="checkbox"/>	Centreline	<input type="checkbox"/>	
Break and Winch Site	<input type="checkbox"/>	Parking Areas	<input type="checkbox"/>	
Access Track (existing)	<input type="checkbox"/>	Access Track (new)	<input type="checkbox"/>	
Disturbance Area B	<input type="checkbox"/>	Other	<input checked="" type="checkbox"/>	
Details of Other:	Geotechnical Test Location plus 30m radius to facilitate vehicle movements			
Protected Matters				
Item	Presence Identified		Quantum to Clear (Ha)	Comments
	Yes	No		
White Box-Yellow Box-Blakely's Red Gum Grassy Woodland and Derived Native Grassland	<input type="checkbox"/>	<input checked="" type="checkbox"/>	0	
Grey Box (<i>Eucalyptus microcarpa</i>) Grassy Woodlands and Derived Native Grasslands of South-eastern Australia	<input type="checkbox"/>	<input checked="" type="checkbox"/>	0	
Weeping Myall Woodlands	<input type="checkbox"/>	<input checked="" type="checkbox"/>	0	
Natural Grasslands of the Murray Valley Plains	<input type="checkbox"/>	<input checked="" type="checkbox"/>	0	
Habitat for Mossgiel Daisy	<input type="checkbox"/>	<input checked="" type="checkbox"/>	0	
Habitat for Chariot Wheels	<input type="checkbox"/>	<input checked="" type="checkbox"/>	0	
Habitat for Slender Darling Pea	<input checked="" type="checkbox"/>	<input type="checkbox"/>	0	Suitable habitat present within 30 m test site.

Once printed this document becomes uncontrolled. Refer to Secure Energy Intranet for controlled copy

Management measures required to avoid or minimise impacts to Protected Matters:			
Hollow Bearing / Habitat Trees			
Habitat trees and habitat features identified & marked?	Yes <input type="checkbox"/>	No <input checked="" type="checkbox"/>	Comments:
GPS coordinates and habitat trees recorded?	Yes <input type="checkbox"/>	No <input checked="" type="checkbox"/>	Comments:
Nest boxes required?	Yes <input type="checkbox"/>	No <input checked="" type="checkbox"/>	Comments:
Fauna spotter required to be present during clearing activities?	Yes <input type="checkbox"/>	No <input checked="" type="checkbox"/>	Comments:
Weeds			
Were any Weeds of National Significance or Priority Weeds identified?	Yes <input checked="" type="checkbox"/>	No <input type="checkbox"/>	Details: Bathurst Burr
Unexpected Finds			
Were any Unexpected Finds identified?	Yes <input type="checkbox"/>	No <input checked="" type="checkbox"/>	Details:
If yes, has the Environmental Manager been notified?	Yes <input type="checkbox"/>	No <input checked="" type="checkbox"/>	Details:
Environmental Exclusion Zones			
Threatened Species Identified within Disturbance Area B?	Yes <input type="checkbox"/>	No <input checked="" type="checkbox"/>	Details:
Environmental exclusion zones demarcated?	Yes <input type="checkbox"/>	No <input checked="" type="checkbox"/>	Details:
Additional Comments			
<p>The scope of the proposed activities will not involve any clearing as defined under Part C of the EPBC 2020/8766. The proposed geotechnical activities are categorized as pre-construction minor works and entail access by rubber tyred vehicles where negligible disturbance to vegetation and ground surface. Where protected matters threatened species are identified, they will be avoided.</p> <p>Entirety of test site contains suitable habitat for the Slender Darling Pea.</p> <p>Bathurst Burr present.</p>			

Table 3 – Pre-Clearance Approval

Ecologist	
Pre-clearance Assessment Timeframe for Nominated Works	28 days
Name	Zack Renner
Signature	
Date	26/1/2023
SecureEnergy JV	
Name	Sarah Klocke
Position	Senior Environmental Advisor
Signature	
Date	27/01/2023

Table 1 - Information

Item	Detail
Ecologist / Fauna Spotter(s) Completing Pre-Clearance Survey	Name: Zack Renner Qualification: Ecologist
Date of Pre-Clearance Survey	26/1/2023
Specific Pre-Clearance Survey Location (Line No. Tower / Span No.)	L5 – T280
Work Package ID	Geotechnical Investigation

Table 2 – Pre-Clearance Survey Details

Infrastructure Surveyed				
Tower Footprint	<input type="checkbox"/>	Centreline	<input type="checkbox"/>	
Break and Winch Site	<input type="checkbox"/>	Parking Areas	<input type="checkbox"/>	
Access Track (existing)	<input type="checkbox"/>	Access Track (new)	<input type="checkbox"/>	
Disturbance Area B	<input type="checkbox"/>	Other	<input checked="" type="checkbox"/>	
Details of Other:	Geotechnical Test Location plus 30m radius to facilitate vehicle movements			
Protected Matters				
Item	Presence Identified		Quantum to Clear (Ha)	Comments
	Yes	No		
White Box-Yellow Box-Blakely's Red Gum Grassy Woodland and Derived Native Grassland	<input type="checkbox"/>	<input checked="" type="checkbox"/>	0	
Grey Box (<i>Eucalyptus microcarpa</i>) Grassy Woodlands and Derived Native Grasslands of South-eastern Australia	<input type="checkbox"/>	<input checked="" type="checkbox"/>	0	
Weeping Myall Woodlands	<input type="checkbox"/>	<input checked="" type="checkbox"/>	0	
Natural Grasslands of the Murray Valley Plains	<input checked="" type="checkbox"/>	<input type="checkbox"/>	0	Natural Grasslands of the Murray Valley Plains present within test site.
Habitat for Mossgiel Daisy	<input type="checkbox"/>	<input checked="" type="checkbox"/>	0	
Habitat for Chariot Wheels	<input type="checkbox"/>	<input checked="" type="checkbox"/>	0	
Habitat for Slender Darling Pea	<input checked="" type="checkbox"/>	<input type="checkbox"/>	0	Suitable habitat present within 30 m test site.

Once printed this document becomes uncontrolled. Refer to Secure Energy Intranet for controlled copy

Management measures required to avoid or minimise impacts to Protected Matters:			
Hollow Bearing / Habitat Trees			
Habitat trees and habitat features identified & marked?	Yes <input type="checkbox"/>	No <input checked="" type="checkbox"/>	Comments:
GPS coordinates and habitat trees recorded?	Yes <input type="checkbox"/>	No <input checked="" type="checkbox"/>	Comments:
Nest boxes required?	Yes <input type="checkbox"/>	No <input checked="" type="checkbox"/>	Comments:
Fauna spotter required to be present during clearing activities?	Yes <input type="checkbox"/>	No <input checked="" type="checkbox"/>	Comments:
Weeds			
Were any Weeds of National Significance or Priority Weeds identified?	Yes <input type="checkbox"/>	No <input checked="" type="checkbox"/>	Details:
Unexpected Finds			
Were any Unexpected Finds identified?	Yes <input type="checkbox"/>	No <input checked="" type="checkbox"/>	Details:
If yes, has the Environmental Manager been notified?	Yes <input type="checkbox"/>	No <input checked="" type="checkbox"/>	Details:
Environmental Exclusion Zones			
Threatened Species Identified within Disturbance Area B?	Yes <input type="checkbox"/>	No <input checked="" type="checkbox"/>	Details:
Environmental exclusion zones demarcated?	Yes <input type="checkbox"/>	No <input checked="" type="checkbox"/>	Details:
Additional Comments			
<p>The scope of the proposed activities will not involve any clearing as defined under Part C of the EPBC 2020/8766. The proposed geotechnical activities are categorized as pre-construction minor works and entail access by rubber tyred vehicles where negligible disturbance to vegetation and ground surface. Where protected matters threatened species are identified, they will be avoided.</p> <p>Entirety of 30m test site contained Natural Grasslands of the Murray Valley Plains. Entirety of test site also contains suitable habitat for the Slender Darling Pea.</p>			

Table 3 – Pre-Clearance Approval

Ecologist	
Pre-clearance Assessment Timeframe for Nominated Works	28 days
Name	Zack Renner
Signature	
Date	26/1/2023
SecureEnergy JV	
Name	Sarah Klocke
Position	Senior Environmental Advisor
Signature	
Date	27/01/2023

Table 1 - Information

Item	Detail
Ecologist / Fauna Spotter(s) Completing Pre-Clearance Survey	Name: Zack Renner Qualification: Ecologist
Date of Pre-Clearance Survey	26/1/2023
Specific Pre-Clearance Survey Location (Line No. Tower / Span No.)	L5 – T311
Work Package ID	Geotechnical Investigation

Table 2 – Pre-Clearance Survey Details

Infrastructure Surveyed				
Tower Footprint	<input type="checkbox"/>	Centreline	<input type="checkbox"/>	
Break and Winch Site	<input type="checkbox"/>	Parking Areas	<input type="checkbox"/>	
Access Track (existing)	<input type="checkbox"/>	Access Track (new)	<input type="checkbox"/>	
Disturbance Area B	<input type="checkbox"/>	Other	<input checked="" type="checkbox"/>	
Details of Other:	Geotechnical Test Location plus 30m radius to facilitate vehicle movements			
Protected Matters				
Item	Presence Identified		Quantum to Clear (Ha)	Comments
	Yes	No		
White Box-Yellow Box-Blakely's Red Gum Grassy Woodland and Derived Native Grassland	<input type="checkbox"/>	<input checked="" type="checkbox"/>	0	
Grey Box (<i>Eucalyptus microcarpa</i>) Grassy Woodlands and Derived Native Grasslands of South-eastern Australia	<input type="checkbox"/>	<input checked="" type="checkbox"/>	0	
Weeping Myall Woodlands	<input type="checkbox"/>	<input checked="" type="checkbox"/>	0	
Natural Grasslands of the Murray Valley Plains	<input type="checkbox"/>	<input checked="" type="checkbox"/>	0	
Habitat for Mossgiel Daisy	<input type="checkbox"/>	<input checked="" type="checkbox"/>	0	
Habitat for Chariot Wheels	<input type="checkbox"/>	<input checked="" type="checkbox"/>	0	
Habitat for Slender Darling Pea	<input checked="" type="checkbox"/>	<input type="checkbox"/>	0	

Once printed this document becomes uncontrolled. Refer to Secure Energy Intranet for controlled copy

Management measures required to avoid or minimise impacts to Protected Matters:			
Hollow Bearing / Habitat Trees			
Habitat trees and habitat features identified & marked?	Yes <input checked="" type="checkbox"/>	No <input type="checkbox"/>	Comments:
GPS coordinates and habitat trees recorded?	Yes <input checked="" type="checkbox"/>	No <input type="checkbox"/>	Comments:
Nest boxes required?	Yes <input checked="" type="checkbox"/>	No <input type="checkbox"/>	Comments:
Fauna spotter required to be present during clearing activities?	Yes <input type="checkbox"/>	No <input checked="" type="checkbox"/>	Fauna spotter not required for this scope of works but pre-clearance and fauna spotter will be required for any future works particularly tree removal
Weeds			
Were any Weeds of National Significance or Priority Weeds identified?	Yes <input checked="" type="checkbox"/>	No <input type="checkbox"/>	Details: Bathurst Burr
Unexpected Finds			
Were any Unexpected Finds identified?	Yes <input type="checkbox"/>	No <input checked="" type="checkbox"/>	Details:
If yes, has the Environmental Manager been notified?	Yes <input type="checkbox"/>	No <input checked="" type="checkbox"/>	Details:
Environmental Exclusion Zones			
Threatened Species Identified within Disturbance Area B?	Yes <input type="checkbox"/>	No <input checked="" type="checkbox"/>	Details:
Environmental exclusion zones demarcated?	Yes <input type="checkbox"/>	No <input checked="" type="checkbox"/>	Details:
Additional Comments			
<p>The scope of the proposed activities will not involve any clearing as defined under Part C of the EPBC 2020/8766. The proposed geotechnical activities are categorized as pre-construction minor works and entail access by rubber tyred vehicles where negligible disturbance to vegetation and ground surface. Where protected matters threatened species are identified, they will be avoided.</p> <p>Large amounts of Bathurst Burr present.</p>			

Table 3 – Pre-Clearance Approval

Ecologist	
Pre-clearance Assessment Timeframe for Nominated Works	28 days
Name	Zack Renner
Signature	
Date	26/1/2023
SecureEnergy JV	
Name	Sarah Klocke
Position	Senior Environmental Advisor
Signature	
Date	27/01/2023

Table 1 - Information

Item	Detail
Ecologist / Fauna Spotter(s) Completing Pre-Clearance Survey	Name: Zack Renner Qualification: Ecologist
Date of Pre-Clearance Survey	26/1/2023
Specific Pre-Clearance Survey Location (Line No. Tower / Span No.)	L5 – T319
Work Package ID	Geotechnical Investigation

Table 2 – Pre-Clearance Survey Details

Infrastructure Surveyed				
Tower Footprint	<input type="checkbox"/>	Centreline	<input type="checkbox"/>	
Break and Winch Site	<input type="checkbox"/>	Parking Areas	<input type="checkbox"/>	
Access Track (existing)	<input type="checkbox"/>	Access Track (new)	<input type="checkbox"/>	
Disturbance Area B	<input type="checkbox"/>	Other	<input checked="" type="checkbox"/>	
Details of Other:	Geotechnical Test Location plus 30m radius to facilitate vehicle movements			
Protected Matters				
Item	Presence Identified		Quantum to Clear (Ha)	Comments
	Yes	No		
White Box-Yellow Box-Blakely's Red Gum Grassy Woodland and Derived Native Grassland	<input type="checkbox"/>	<input checked="" type="checkbox"/>	0	
Grey Box (<i>Eucalyptus microcarpa</i>) Grassy Woodlands and Derived Native Grasslands of South-eastern Australia	<input type="checkbox"/>	<input checked="" type="checkbox"/>	0	
Weeping Myall Woodlands	<input type="checkbox"/>	<input checked="" type="checkbox"/>	0	BC condition level TEC present within road reserve but doesn't meet EPBC condition thresholds.
Natural Grasslands of the Murray Valley Plains	<input type="checkbox"/>	<input checked="" type="checkbox"/>	0	
Habitat for Mossgiel Daisy	<input type="checkbox"/>	<input checked="" type="checkbox"/>	0	
Habitat for Chariot Wheels	<input type="checkbox"/>	<input checked="" type="checkbox"/>	0	

Once printed this document becomes uncontrolled. Refer to Secure Energy Intranet for controlled copy

Habitat for Slender Darling Pea	<input checked="" type="checkbox"/>	<input type="checkbox"/>	0	Suitable habitat within 30 m radius in road reserve.
---------------------------------	-------------------------------------	--------------------------	---	--

Management measures required to avoid or minimise impacts to Protected Matters:

Hollow Bearing / Habitat Trees

Habitat trees and habitat features identified & marked?	Yes <input type="checkbox"/>	No <input checked="" type="checkbox"/>	Comments:
GPS coordinates and habitat trees recorded?	Yes <input type="checkbox"/>	No <input checked="" type="checkbox"/>	Comments:
Nest boxes required?	Yes <input checked="" type="checkbox"/>	No <input checked="" type="checkbox"/>	Comments:
Fauna spotter required to be present during clearing activities?	Yes <input type="checkbox"/>	No <input checked="" type="checkbox"/>	Comments:

Weeds

Were any Weeds of National Significance or Priority Weeds identified?	Yes <input checked="" type="checkbox"/>	No <input checked="" type="checkbox"/>	Details:
---	---	--	----------

Unexpected Finds

Were any Unexpected Finds identified?	Yes <input type="checkbox"/>	No <input checked="" type="checkbox"/>	Details:
If yes, has the Environmental Manager been notified?	Yes <input type="checkbox"/>	No <input checked="" type="checkbox"/>	Details:

Environmental Exclusion Zones

Threatened Species Identified within Disturbance Area B?	Yes <input type="checkbox"/>	No <input checked="" type="checkbox"/>	Details:
Environmental exclusion zones demarcated?	Yes <input type="checkbox"/>	No <input checked="" type="checkbox"/>	Details:

Additional Comments

The scope of the proposed activities will not involve any clearing as defined under Part C of the EPBC 2020/8766. The proposed geotechnical activities are categorized as pre-construction minor works and entail access by rubber tyred vehicles where negligible disturbance to vegetation and ground surface. Where protected matters threatened species are identified, they will be avoided.

Slender Darling Pea habitat within the 30 m zone. Is limited to road reserve, no clearing will be completed in road reserve and therefore, no impact on threatened species habitat.

Table 3 – Pre-Clearance Approval

Ecologist	
Pre-clearance Assessment Timeframe for Nominated Works	28 days
Name	Zack Renner
Signature	
Date	26/1/2023
SecureEnergy JV	
Name	Sarah Klocke
Position	Senior Environmental Scientist
Signature	
Date	27/01/2023