

**Table 1 - Information**

Item	Detail
Ecologist / Fauna Spotter(s) Completing Pre-Clearance Survey	Name: Jamie Nielsen Qualification: Ecologist
Date of Pre-Clearance Survey	07/05//2023
Specific Pre-Clearance Survey Location (Line No./ Tower / Span No.)	L2 Towers 766-751 Access Track
Scope Methodology	Desktop review of vegetation mapping for nominated area In field visual inspection by ecologists of the proposed access track (8m width).
Work Package ID	Access Tracks (L2)

**Table 2 – Pre-Clearance Survey Details**

Infrastructure Surveyed				
Tower Footprint	<input type="checkbox"/>	Centreline	<input type="checkbox"/>	
Break and Winch Site	<input type="checkbox"/>	Parking Areas	<input type="checkbox"/>	
Access Track (existing)	<input checked="" type="checkbox"/>	Access Track (new)	<input type="checkbox"/>	
Disturbance Area B	<input type="checkbox"/>	Other	<input type="checkbox"/>	
Details of Other:				
Protected Matters				
Item	Presence Identified		Quantum to Clear (Ha)	Comments
	Yes	No		
White Box-Yellow Box-Blakely's Red Gum Grassy Woodland and Derived Native Grassland <sup>12</sup>	<input type="checkbox"/>	<input checked="" type="checkbox"/>		
Grey Box ( <i>Eucalyptus microcarpa</i> ) Grassy Woodlands and Derived Native Grasslands of South-eastern Australia <sup>12</sup>	<input type="checkbox"/>	<input checked="" type="checkbox"/>		
Weeping Myall Woodlands <sup>12</sup>	<input type="checkbox"/>	<input checked="" type="checkbox"/>		
Natural Grasslands of the Murray Valley Plains <sup>12</sup>	<input type="checkbox"/>	<input checked="" type="checkbox"/>		
Buloke Woodlands of the Riverina and Murray-Darling Depression Bioregions <sup>2</sup>	<input type="checkbox"/>	<input checked="" type="checkbox"/>		
Mallee Bird Community of the Murray Darling Depression Bioregion <sup>2</sup>	<input checked="" type="checkbox"/>	<input type="checkbox"/>	0.057	Quantum that will be cleared should the existing track be widened to the extent of the buffer
Plains mallee box woodland of the Murray Darling Depression, Riverina and Naracoorte Coastal Plains bioregions <sup>2</sup>	<input type="checkbox"/>	<input checked="" type="checkbox"/>		

Once printed this document becomes uncontrolled. Refer to Secure Energy Intranet for controlled copy

Seasonal Herbaceous Wetlands (Freshwater) of the Temperate Lowland Plains <sup>2</sup>	<input type="checkbox"/>	<input checked="" type="checkbox"/>		
Habitat for A spear-grass ( <i>austrostipa metatoris</i> ) <sup>2</sup>	<input type="checkbox"/>	<input checked="" type="checkbox"/>		
Habitat for A spear-grass ( <i>austrostipa wakoolica</i> ) <sup>2</sup>	<input type="checkbox"/>	<input checked="" type="checkbox"/>		
Habitat for Mossgiel Daisy <sup>12</sup>	<input type="checkbox"/>	<input checked="" type="checkbox"/>		
Habitat for Sand-hill Spider Orchid <sup>2</sup>	<input type="checkbox"/>	<input checked="" type="checkbox"/>		
Habitat for A burr-daisy <sup>2</sup>	<input type="checkbox"/>	<input checked="" type="checkbox"/>		
Habitat for Winged Peppercross <sup>1</sup>	<input type="checkbox"/>	<input checked="" type="checkbox"/>		
Habitat for Chariot Wheels <sup>12</sup>	<input type="checkbox"/>	<input checked="" type="checkbox"/>		
Habitat for Slender Darling Pea <sup>12</sup>	<input type="checkbox"/>	<input checked="" type="checkbox"/>		
Habitat for Yellow Swainson-pea <sup>2</sup>	<input type="checkbox"/>	<input checked="" type="checkbox"/>		
Habitat for Plains Wanderer <sup>12</sup>	<input type="checkbox"/>	<input checked="" type="checkbox"/>		
Habitat for Regent Parrot (eastern subspecies) <sup>12</sup>	<input type="checkbox"/>	<input checked="" type="checkbox"/>		
Habitat for Superb Parrot <sup>12</sup>	<input type="checkbox"/>	<input checked="" type="checkbox"/>		

**Notes:**

1 Protected matter listed within the Notification of Approval EnergyConnect NSW – Eastern Section (EPBC 2020/8766)

2 Protected matter listed within the Revised Biodiversity Development Assessment Report (August 2022)

**Management measures required to avoid or minimise impacts to Protected Matters:**

- Exclusion fencing recommended to protect EPBC Act listed TEC.
- Works to be completed in accordance with approved Biodiversity Management Plan (as required).

**Hollow Bearing / Habitat Trees**

Habitat trees and habitat features identified & marked?	Yes <input type="checkbox"/>	No <input checked="" type="checkbox"/>	Comments:
GPS coordinates and habitat trees recorded?	Yes <input type="checkbox"/>	No <input checked="" type="checkbox"/>	Comments:
Nest boxes required?	Yes <input type="checkbox"/>	No <input checked="" type="checkbox"/>	Comments:
Fauna spotter required to be present during clearing activities?	Yes <input checked="" type="checkbox"/>	No <input type="checkbox"/>	Comments: Fauna spotter required should the track be widened where Mallee Bird community is along the buffer zone

**Weeds**

Were any Weeds of National Significance or Priority Weeds identified?	Yes <input type="checkbox"/>	No <input checked="" type="checkbox"/>	Details:
---	------------------------------	--	----------

**Once printed this document becomes uncontrolled. Refer to Secure Energy Intranet for controlled copy**

Environmental Exclusion Zones			
Threatened Species Identified within Disturbance Area B?	Yes <input type="checkbox"/>	No <input checked="" type="checkbox"/>	Details:
Environmental exclusion zones required?	Yes <input checked="" type="checkbox"/>	No <input type="checkbox"/>	Details: Exclusion zone recommended to be installed prior to construction works commencing
Unexpected Finds			
Were any Unexpected Finds identified?	Yes <input type="checkbox"/>	No <input checked="" type="checkbox"/>	Details:
If yes, has the Environmental Manager been notified?	Yes <input type="checkbox"/>	No <input checked="" type="checkbox"/>	Details:
Additional Comments			
<ul style="list-style-type: none"> <li>- High threat weeds:                             <ul style="list-style-type: none"> <li>o Saffron thistle (<i>Carthamus lanatus</i>)</li> </ul> </li> <li>- Weeds to be managed in accordance with approved Biosecurity Management plan.</li> </ul>			

**Table 3 – Pre-Clearance Approval**

Ecologist	
Pre-clearance Assessment Timeframe for Nominated Works	3 months
Name	Jamie Nielsen
Signature	
Date	07/05/2023
SecureEnergy	
Name	Sarah Klocke
Position	Senior Environmental Advisor
Signature	
Date	27/06/2023

Once printed this document becomes uncontrolled. Refer to Secure Energy Intranet for controlled copy



**Table 1 - Information**

Item	Detail
Ecologist / Fauna Spotter(s) Completing Pre-Clearance Survey	Name: Jamie Nielsen and Jasmine Anderson Qualification: Ecologist/Fauna spotter
Date of Pre-Clearance Survey	24/04/2023
Specific Pre-Clearance Survey Location (Line No./ Tower / Span No.)	L2 Towers 631-616 Access Track
Scope Methodology	Desktop review of vegetation mapping for nominated area In field visual inspection by ecologists of the proposed access track (8m width).
Work Package ID	Access Tracks (L2)

**Table 2 – Pre-Clearance Survey Details**

Infrastructure Surveyed				
Tower Footprint	<input type="checkbox"/>	Centreline	<input type="checkbox"/>	
Break and Winch Site	<input type="checkbox"/>	Parking Areas	<input type="checkbox"/>	
Access Track (existing)	<input checked="" type="checkbox"/>	Access Track (new)	<input type="checkbox"/>	
Disturbance Area B	<input type="checkbox"/>	Other	<input type="checkbox"/>	
Details of Other:				
Protected Matters				
Item	Presence Identified		Quantum to Clear (Ha)	Comments
	Yes	No		
White Box-Yellow Box-Blakely's Red Gum Grassy Woodland and Derived Native Grassland <sup>12</sup>	<input type="checkbox"/>	<input checked="" type="checkbox"/>		
Grey Box ( <i>Eucalyptus microcarpa</i> ) Grassy Woodlands and Derived Native Grasslands of South-eastern Australia <sup>12</sup>	<input type="checkbox"/>	<input checked="" type="checkbox"/>		
Weeping Myall Woodlands <sup>12</sup>	<input type="checkbox"/>	<input checked="" type="checkbox"/>		
Natural Grasslands of the Murray Valley Plains <sup>12</sup>	<input type="checkbox"/>	<input checked="" type="checkbox"/>		
Buloke Woodlands of the Riverina and Murray-Darling Depression Bioregions <sup>2</sup>	<input type="checkbox"/>	<input checked="" type="checkbox"/>		
Mallee Bird Community of the Murray Darling Depression Bioregion <sup>2</sup>	<input checked="" type="checkbox"/>	<input type="checkbox"/>	0.01	
Plains mallee box woodland of the Murray Darling Depression, Riverina and Naracoorte Coastal Plains bioregions <sup>2</sup>	<input type="checkbox"/>	<input checked="" type="checkbox"/>		
Seasonal Herbaceous Wetlands (Freshwater) of the Temperate Lowland Plains <sup>2</sup>	<input type="checkbox"/>	<input checked="" type="checkbox"/>		

Once printed this document becomes uncontrolled. Refer to Secure Energy Intranet for controlled copy

Habitat for A spear-grass ( <i>austrostipa metatoris</i> ) <sup>2</sup>	<input type="checkbox"/>	<input checked="" type="checkbox"/>		
Habitat for A spear-grass ( <i>austrostipa wakoolica</i> ) <sup>2</sup>	<input type="checkbox"/>	<input checked="" type="checkbox"/>		
Habitat for Mossgiel Daisy <sup>12</sup>	<input type="checkbox"/>	<input checked="" type="checkbox"/>		
Habitat for Sand-hill Spider Orchid <sup>2</sup>	<input type="checkbox"/>	<input checked="" type="checkbox"/>		
Habitat for A burr-daisy <sup>2</sup>	<input type="checkbox"/>	<input checked="" type="checkbox"/>		
Habitat for Winged Peppercross <sup>1</sup>	<input type="checkbox"/>	<input checked="" type="checkbox"/>		
Habitat for Chariot Wheels <sup>12</sup>	<input type="checkbox"/>	<input checked="" type="checkbox"/>		
Habitat for Slender Darling Pea <sup>12</sup>	<input type="checkbox"/>	<input checked="" type="checkbox"/>		
Habitat for Yellow Swainson-pea <sup>2</sup>	<input type="checkbox"/>	<input checked="" type="checkbox"/>		
Habitat for Plains Wanderer <sup>12</sup>	<input type="checkbox"/>	<input checked="" type="checkbox"/>		
Habitat for Regent Parrot (eastern subspecies) <sup>12</sup>	<input type="checkbox"/>	<input checked="" type="checkbox"/>		
Habitat for Superb Parrot <sup>12</sup>	<input type="checkbox"/>	<input checked="" type="checkbox"/>		

Notes:

- 1 Protected matter listed within the Notification of Approval EnergyConnect NSW – Eastern Section (EPBC 2020/8766)
- 2 Protected matter listed within the Revised Biodiversity Development Assessment Report (August 2022)

**Management measures required to avoid or minimise impacts to Protected Matters:**

- Where clearing within Mallee Bird Community, ecologist to be present.
- Works to be completed in accordance with approved Biodiversity Management Plan (as required).

**Hollow Bearing / Habitat Trees**

Habitat trees and habitat features identified & marked?	Yes <input type="checkbox"/>	No <input checked="" type="checkbox"/>	Comments:
GPS coordinates and habitat trees recorded?	Yes <input type="checkbox"/>	No <input checked="" type="checkbox"/>	Comments:
Nest boxes required?	Yes <input type="checkbox"/>	No <input checked="" type="checkbox"/>	Comments:
Fauna spotter required to be present during clearing activities?	Yes <input checked="" type="checkbox"/>	No <input type="checkbox"/>	Comments: Fauna spotter required where the presence of Mallee Bird Community


**Weeds**

Were any Weeds of National Significance or Priority Weeds identified?	Yes <input type="checkbox"/>	No <input checked="" type="checkbox"/>	Details:
---	------------------------------	--	----------

Once printed this document becomes uncontrolled. Refer to Secure Energy Intranet for controlled copy

Environmental Exclusion Zones			
Threatened Species Identified within Disturbance Area B?	Yes <input type="checkbox"/>	No <input checked="" type="checkbox"/>	Details:
Environmental exclusion zones required?	Yes <input type="checkbox"/>	No <input checked="" type="checkbox"/>	Details:
Unexpected Finds			
Were any Unexpected Finds identified?	Yes <input type="checkbox"/>	No <input checked="" type="checkbox"/>	Details:
If yes, has the Environmental Manager been notified?	Yes <input type="checkbox"/>	No <input checked="" type="checkbox"/>	Details:
Additional Comments			
<ul style="list-style-type: none"> <li>- High threat weeds:                             <ul style="list-style-type: none"> <li>o Variegated Thistle (<i>Silybum marianum</i>).</li> <li>o Saffron thistle (<i>Carthamus lanatus</i>)</li> </ul> </li> <li>- Weeds to be managed in accordance with approved Biosecurity Management plan.</li> </ul>			

**Table 3 – Pre-Clearance Approval**

Ecologist	
Pre-clearance Assessment Timeframe for Nominated Works	3 Months
Name	Jamie Nielsen
Signature	
Date	09/05/2023
SecureEnergy	
Name	Sarah Klocke
Position	Senior Environmental Advisor
Signature	
Date	27/06/2023

Once printed this document becomes uncontrolled. Refer to Secure Energy Intranet for controlled copy

**Table 1 - Information**

Item	Detail
Ecologist / Fauna Spotter(s) Completing Pre-Clearance Survey	Name: Jamie Nielsen and Jasmine Anderson Qualification: Ecologist/Fauna spotter
Date of Pre-Clearance Survey	07/05/2023
Specific Pre-Clearance Survey Location (Line No./ Tower / Span No.)	L2 Towers 661-646 Access Track
Scope Methodology	Desktop review of vegetation mapping for nominated area In field visual inspection by ecologists of the proposed access track (8m width).
Work Package ID	Access Tracks (L2)

**Table 2 – Pre-Clearance Survey Details**

Infrastructure Surveyed				
Tower Footprint	<input type="checkbox"/>	Centreline	<input type="checkbox"/>	
Break and Winch Site	<input type="checkbox"/>	Parking Areas	<input type="checkbox"/>	
Access Track (existing)	<input checked="" type="checkbox"/>	Access Track (new)	<input type="checkbox"/>	
Disturbance Area B	<input type="checkbox"/>	Other	<input type="checkbox"/>	
Details of Other:				
Protected Matters				
Item	Presence Identified		Quantum to Clear (Ha)	Comments
	Yes	No		
White Box-Yellow Box-Blakely's Red Gum Grassy Woodland and Derived Native Grassland <sup>12</sup>	<input type="checkbox"/>	<input checked="" type="checkbox"/>		
Grey Box ( <i>Eucalyptus microcarpa</i> ) Grassy Woodlands and Derived Native Grasslands of South-eastern Australia <sup>12</sup>	<input type="checkbox"/>	<input checked="" type="checkbox"/>		
Weeping Myall Woodlands <sup>12</sup>	<input type="checkbox"/>	<input checked="" type="checkbox"/>		
Natural Grasslands of the Murray Valley Plains <sup>12</sup>	<input type="checkbox"/>	<input checked="" type="checkbox"/>		
Buloke Woodlands of the Riverina and Murray-Darling Depression Bioregions <sup>2</sup>	<input type="checkbox"/>	<input checked="" type="checkbox"/>		
Mallee Bird Community of the Murray Darling Depression Bioregion <sup>2</sup>	<input type="checkbox"/>	<input checked="" type="checkbox"/>		
Plains mallee box woodland of the Murray Darling Depression, Riverina and Naracoorte Coastal Plains bioregions <sup>2</sup>	<input type="checkbox"/>	<input checked="" type="checkbox"/>		
Seasonal Herbaceous Wetlands (Freshwater) of the Temperate Lowland Plains <sup>2</sup>	<input type="checkbox"/>	<input checked="" type="checkbox"/>		

Once printed this document becomes uncontrolled. Refer to Secure Energy Intranet for controlled copy



Habitat for A spear-grass ( <i>austrostipa metatoris</i> ) <sup>2</sup>	<input type="checkbox"/>	<input checked="" type="checkbox"/>		
Habitat for A spear-grass ( <i>austrostipa wakoolica</i> ) <sup>2</sup>	<input type="checkbox"/>	<input checked="" type="checkbox"/>		
Habitat for Mossgiel Daisy <sup>12</sup>	<input type="checkbox"/>	<input checked="" type="checkbox"/>		
Habitat for Sand-hill Spider Orchid <sup>2</sup>	<input type="checkbox"/>	<input checked="" type="checkbox"/>		
Habitat for A burr-daisy <sup>2</sup>	<input type="checkbox"/>	<input checked="" type="checkbox"/>		
Habitat for Winged Peppercross <sup>1</sup>	<input type="checkbox"/>	<input checked="" type="checkbox"/>		
Habitat for Chariot Wheels <sup>12</sup>	<input type="checkbox"/>	<input checked="" type="checkbox"/>		
Habitat for Slender Darling Pea <sup>12</sup>	<input type="checkbox"/>	<input checked="" type="checkbox"/>		
Habitat for Yellow Swainson-pea <sup>2</sup>	<input type="checkbox"/>	<input checked="" type="checkbox"/>		
Habitat for Plains Wanderer <sup>12</sup>	<input type="checkbox"/>	<input checked="" type="checkbox"/>		
Habitat for Regent Parrot (eastern subspecies) <sup>12</sup>	<input type="checkbox"/>	<input checked="" type="checkbox"/>		
Habitat for Superb Parrot <sup>12</sup>	<input type="checkbox"/>	<input checked="" type="checkbox"/>		

Notes:

- 1 Protected matter listed within the Notification of Approval EnergyConnect NSW – Eastern Section (EPBC 2020/8766)
- 2 Protected matter listed within the Revised Biodiversity Development Assessment Report (August 2022)

**Management measures required to avoid or minimise impacts to Protected Matters:**

- No additional mitigation measures required.
- Clearing works to be completed in accordance with the approved Biodiversity Management Plan.

**Hollow Bearing / Habitat Trees**

Habitat trees and habitat features identified & marked?	Yes <input type="checkbox"/>	No <input checked="" type="checkbox"/>	Comments:
GPS coordinates and habitat trees recorded?	Yes <input type="checkbox"/>	No <input checked="" type="checkbox"/>	Comments:
Nest boxes required?	Yes <input type="checkbox"/>	No <input checked="" type="checkbox"/>	Comments:
Fauna spotter required to be present during clearing activities?	Yes <input type="checkbox"/>	No <input checked="" type="checkbox"/>	Comments:



**Weeds**

Were any Weeds of National Significance or Priority Weeds identified?	Yes <input type="checkbox"/>	No <input checked="" type="checkbox"/>	Details:
---	------------------------------	--	----------

Once printed this document becomes uncontrolled. Refer to Secure Energy Intranet for controlled copy

Environmental Exclusion Zones			
Threatened Species Identified within Disturbance Area B?	Yes <input type="checkbox"/>	No <input checked="" type="checkbox"/>	Details:
Environmental exclusion zones required?	Yes <input type="checkbox"/>	No <input checked="" type="checkbox"/>	Details:
Unexpected Finds			
Were any Unexpected Finds identified?	Yes <input type="checkbox"/>	No <input checked="" type="checkbox"/>	Details:
If yes, has the Environmental Manager been notified?	Yes <input type="checkbox"/>	No <input checked="" type="checkbox"/>	Details:
Additional Comments			
<ul style="list-style-type: none"> <li>- High threat weeds:                             <ul style="list-style-type: none"> <li>o Variegated Thistle (<i>Silybum marianum</i>).</li> <li>o Saffron thistle (<i>Carthamus lanatus</i>)</li> </ul> </li> <li>- Weeds to be managed in accordance with approved Biosecurity Management plan.</li> </ul>			

**Table 3 – Pre-Clearance Approval**

Ecologist	
Pre-clearance Assessment Timeframe for Nominated Works	3 Months
Name	Jamie Nielsen
Signature	
Date	09/05/2023
SecureEnergy	
Name	Sarah Klocke
Position	Senior Environmental Advisor
Signature	
Date	27/06/2023

Once printed this document becomes uncontrolled. Refer to Secure Energy Intranet for controlled copy



**Table 1 - Information**

Item	Detail
Ecologist / Fauna Spotter(s) Completing Pre-Clearance Survey	Name: Jamie Nielsen and Jasmine Anderson Qualification: Ecologist/Fauna spotter
Date of Pre-Clearance Survey	08/05/2023
Specific Pre-Clearance Survey Location (Line No./ Tower / Span No.)	L2 Towers 676-661 Access Track
Scope Methodology	Desktop review of vegetation mapping for nominated area In field visual inspection by ecologists of the proposed access track (8m width).
Work Package ID	Access Tracks (L2)

**Table 2 – Pre-Clearance Survey Details**

Infrastructure Surveyed				
Tower Footprint	<input type="checkbox"/>	Centreline	<input type="checkbox"/>	
Break and Winch Site	<input type="checkbox"/>	Parking Areas	<input type="checkbox"/>	
Access Track (existing)	<input checked="" type="checkbox"/>	Access Track (new)	<input type="checkbox"/>	
Disturbance Area B	<input type="checkbox"/>	Other	<input type="checkbox"/>	
Details of Other:				
Protected Matters				
Item	Presence Identified		Quantum to Clear (Ha)	Comments
	Yes	No		
White Box-Yellow Box-Blakely's Red Gum Grassy Woodland and Derived Native Grassland <sup>12</sup>	<input type="checkbox"/>	<input checked="" type="checkbox"/>		
Grey Box ( <i>Eucalyptus microcarpa</i> ) Grassy Woodlands and Derived Native Grasslands of South-eastern Australia <sup>12</sup>	<input type="checkbox"/>	<input checked="" type="checkbox"/>		
Weeping Myall Woodlands <sup>12</sup>	<input type="checkbox"/>	<input checked="" type="checkbox"/>		
Natural Grasslands of the Murray Valley Plains <sup>12</sup>	<input type="checkbox"/>	<input checked="" type="checkbox"/>		
Buloke Woodlands of the Riverina and Murray-Darling Depression Bioregions <sup>2</sup>	<input type="checkbox"/>	<input checked="" type="checkbox"/>		
Mallee Bird Community of the Murray Darling Depression Bioregion <sup>2</sup>	<input checked="" type="checkbox"/>	<input type="checkbox"/>	0.955	Should current access track be widened to extent of buffer this quantum of Mallee Bird will be affected
Plains mallee box woodland of the Murray Darling Depression, Riverina and Naracoorte Coastal Plains bioregions <sup>2</sup>	<input type="checkbox"/>	<input checked="" type="checkbox"/>		

Once printed this document becomes uncontrolled. Refer to Secure Energy Intranet for controlled copy

Seasonal Herbaceous Wetlands (Freshwater) of the Temperate Lowland Plains <sup>2</sup>	<input type="checkbox"/>	<input checked="" type="checkbox"/>		
Habitat for A spear-grass ( <i>austrostipa metatoris</i> ) <sup>2</sup>	<input type="checkbox"/>	<input checked="" type="checkbox"/>		
Habitat for A spear-grass ( <i>austrostipa wakoolica</i> ) <sup>2</sup>	<input type="checkbox"/>	<input checked="" type="checkbox"/>		
Habitat for Mossgiel Daisy <sup>12</sup>	<input type="checkbox"/>	<input checked="" type="checkbox"/>		
Habitat for Sand-hill Spider Orchid <sup>2</sup>	<input type="checkbox"/>	<input checked="" type="checkbox"/>		
Habitat for A burr-daisy <sup>2</sup>	<input type="checkbox"/>	<input checked="" type="checkbox"/>		
Habitat for Winged Peppercross <sup>1</sup>	<input type="checkbox"/>	<input checked="" type="checkbox"/>		
Habitat for Chariot Wheels <sup>12</sup>	<input type="checkbox"/>	<input checked="" type="checkbox"/>		
Habitat for Slender Darling Pea <sup>12</sup>	<input type="checkbox"/>	<input checked="" type="checkbox"/>		
Habitat for Yellow Swainson-pea <sup>2</sup>	<input type="checkbox"/>	<input checked="" type="checkbox"/>		
Habitat for Plains Wanderer <sup>12</sup>	<input type="checkbox"/>	<input checked="" type="checkbox"/>		
Habitat for Regent Parrot (eastern subspecies) <sup>12</sup>	<input type="checkbox"/>	<input checked="" type="checkbox"/>		
Habitat for Superb Parrot <sup>12</sup>	<input type="checkbox"/>	<input checked="" type="checkbox"/>		

**Notes:**

1 Protected matter listed within the Notification of Approval EnergyConnect NSW – Eastern Section (EPBC 2020/8766)

2 Protected matter listed within the Revised Biodiversity Development Assessment Report (August 2022)

**Management measures required to avoid or minimise impacts to Protected Matters:**

- Exclusion fencing recommended to protect EPBC Act listed TEC.
- Works to be completed in accordance with approved Biodiversity Management Plan (as required).

**Hollow Bearing / Habitat Trees**

Habitat trees and habitat features identified & marked?	Yes <input type="checkbox"/>	No <input checked="" type="checkbox"/>	Comments:
GPS coordinates and habitat trees recorded?	Yes <input type="checkbox"/>	No <input checked="" type="checkbox"/>	Comments:
Nest boxes required?	Yes <input type="checkbox"/>	No <input checked="" type="checkbox"/>	Comments:
Fauna spotter required to be present during clearing activities?	Yes <input checked="" type="checkbox"/>	No <input type="checkbox"/>	Comments: Where Mallee Bird Community be cleared


**Weeds**

Were any Weeds of National Significance or Priority Weeds identified?	Yes <input type="checkbox"/>	No <input checked="" type="checkbox"/>	Details:
---	------------------------------	--	----------

Once printed this document becomes uncontrolled. Refer to Secure Energy Intranet for controlled copy

Environmental Exclusion Zones			
Threatened Species Identified within Disturbance Area B?	Yes <input type="checkbox"/>	No <input checked="" type="checkbox"/>	Details:
Environmental exclusion zones required?	Yes <input checked="" type="checkbox"/>	No <input type="checkbox"/>	Details: Exclusion zone recommended to be installed prior to construction works commencing, where required
Unexpected Finds			
Were any Unexpected Finds identified?	Yes <input type="checkbox"/>	No <input checked="" type="checkbox"/>	Details:
If yes, has the Environmental Manager been notified?	Yes <input type="checkbox"/>	No <input checked="" type="checkbox"/>	Details:
Additional Comments			
<ul style="list-style-type: none"> <li>- Ecologist to be present where Mallee Bird Community is impacted</li> <li>- High threat weeds:                             <ul style="list-style-type: none"> <li>o Variegated Thistle (Silybum marianum).</li> <li>o Saffron thistle (Carthamus lanatus)</li> </ul> </li> <li>- Weeds to be managed in accordance with approved Biosecurity Management plan.</li> </ul>			

**Table 3 – Pre-Clearance Approval**

Ecologist	
Pre-clearance Assessment Timeframe for Nominated Works	3 Months
Name	Jamie Nielsen
Signature	
Date	09/05/2023
SecureEnergy	
Name	Sarah Klocke
Position	Senior Environmental Advisor
Signature	
Date	27/06/2023

Once printed this document becomes uncontrolled. Refer to Secure Energy Intranet for controlled copy

**Table 1 - Information**

Item	Detail
Ecologist / Fauna Spotter(s) Completing Pre-Clearance Survey	Name: Jamie Nielsen and Jasmine Anderson Qualification: Ecologist/Fauna spotter
Date of Pre-Clearance Survey	08/05/2023
Specific Pre-Clearance Survey Location (Line No./ Tower / Span No.)	L2 Towers 691-676 Access Track
Scope Methodology	Desktop review of vegetation mapping for nominated area In field visual inspection by ecologists of the proposed access track (8m width).
Work Package ID	Access Tracks (L2)

**Table 2 – Pre-Clearance Survey Details**

Infrastructure Surveyed				
Tower Footprint	<input type="checkbox"/>	Centreline	<input type="checkbox"/>	
Break and Winch Site	<input type="checkbox"/>	Parking Areas	<input type="checkbox"/>	
Access Track (existing)	<input checked="" type="checkbox"/>	Access Track (new)	<input type="checkbox"/>	
Disturbance Area B	<input type="checkbox"/>	Other	<input type="checkbox"/>	
Details of Other:				
Protected Matters				
Item	Presence Identified		Quantum to Clear (Ha)	Comments
	Yes	No		
White Box-Yellow Box-Blakely's Red Gum Grassy Woodland and Derived Native Grassland <sup>12</sup>	<input type="checkbox"/>	<input checked="" type="checkbox"/>		
Grey Box ( <i>Eucalyptus microcarpa</i> ) Grassy Woodlands and Derived Native Grasslands of South-eastern Australia <sup>12</sup>	<input type="checkbox"/>	<input checked="" type="checkbox"/>		
Weeping Myall Woodlands <sup>12</sup>	<input type="checkbox"/>	<input checked="" type="checkbox"/>		
Natural Grasslands of the Murray Valley Plains <sup>12</sup>	<input type="checkbox"/>	<input checked="" type="checkbox"/>		
Buloke Woodlands of the Riverina and Murray-Darling Depression Bioregions <sup>2</sup>	<input type="checkbox"/>	<input checked="" type="checkbox"/>		
Mallee Bird Community of the Murray Darling Depression Bioregion <sup>2</sup>	<input checked="" type="checkbox"/>	<input type="checkbox"/>	0.877	Should current access track be widened this quantum of Mallee Bird will be affected
Plains mallee box woodland of the Murray Darling Depression, Riverina and Naracoorte Coastal Plains bioregions <sup>2</sup>	<input type="checkbox"/>	<input checked="" type="checkbox"/>		
Seasonal Herbaceous Wetlands (Freshwater) of the Temperate Lowland Plains <sup>2</sup>	<input type="checkbox"/>	<input checked="" type="checkbox"/>		

Once printed this document becomes uncontrolled. Refer to Secure Energy Intranet for controlled copy

Habitat for A spear-grass ( <i>austrostipa metatoris</i> ) <sup>2</sup>	<input type="checkbox"/>	<input checked="" type="checkbox"/>		
Habitat for A spear-grass ( <i>austrostipa wakoolica</i> ) <sup>2</sup>	<input type="checkbox"/>	<input checked="" type="checkbox"/>		
Habitat for Mossgiel Daisy <sup>12</sup>	<input type="checkbox"/>	<input checked="" type="checkbox"/>		
Habitat for Sand-hill Spider Orchid <sup>2</sup>	<input type="checkbox"/>	<input checked="" type="checkbox"/>		
Habitat for A burr-daisy <sup>2</sup>	<input type="checkbox"/>	<input checked="" type="checkbox"/>		
Habitat for Winged Peppercross <sup>1</sup>	<input type="checkbox"/>	<input checked="" type="checkbox"/>		
Habitat for Chariot Wheels <sup>12</sup>	<input type="checkbox"/>	<input checked="" type="checkbox"/>		
Habitat for Slender Darling Pea <sup>12</sup>	<input type="checkbox"/>	<input checked="" type="checkbox"/>		
Habitat for Yellow Swainson-pea <sup>2</sup>	<input type="checkbox"/>	<input checked="" type="checkbox"/>		
Habitat for Plains Wanderer <sup>12</sup>	<input type="checkbox"/>	<input checked="" type="checkbox"/>		
Habitat for Regent Parrot (eastern subspecies) <sup>12</sup>	<input type="checkbox"/>	<input checked="" type="checkbox"/>		
Habitat for Superb Parrot <sup>12</sup>	<input type="checkbox"/>	<input checked="" type="checkbox"/>		

**Notes:**

- 1 Protected matter listed within the Notification of Approval EnergyConnect NSW – Eastern Section (EPBC 2020/8766)
- 2 Protected matter listed within the Revised Biodiversity Development Assessment Report (August 2022)

**Management measures required to avoid or minimise impacts to Protected Matters:**

- Exclusion fencing recommended to protect EPBC Act listed TEC should the access track be widened to the extent of the buffer zone.
- Works to be completed in accordance with approved Biodiversity Management Plan (as required).

**Hollow Bearing / Habitat Trees**

Habitat trees and habitat features identified & marked?	Yes <input type="checkbox"/>	No <input checked="" type="checkbox"/>	Comments:
GPS coordinates and habitat trees recorded?	Yes <input type="checkbox"/>	No <input checked="" type="checkbox"/>	Comments:
Nest boxes required?	Yes <input type="checkbox"/>	No <input checked="" type="checkbox"/>	Comments:
Fauna spotter required to be present during clearing activities?	Yes <input type="checkbox"/>	No <input checked="" type="checkbox"/>	Comments: Presence required during clearing activities should the access track be widened to the extent of the buffer zone into the Mallee Bird Community.

**Weeds**

Were any Weeds of National Significance or Priority Weeds identified?	Yes <input type="checkbox"/>	No <input checked="" type="checkbox"/>	Details:
---	------------------------------	--	----------

**Once printed this document becomes uncontrolled. Refer to Secure Energy Intranet for controlled copy**



Environmental Exclusion Zone			
Threatened Species Identified within Disturbance Area B?	Yes <input type="checkbox"/>	No <input checked="" type="checkbox"/>	Details:
Environmental exclusion zones required?	Yes <input checked="" type="checkbox"/>	No <input type="checkbox"/>	Details: Exclusion zone recommended to be installed prior to construction works commencing
Unexpected Finds			
Were any Unexpected Finds identified?	Yes <input type="checkbox"/>	No <input checked="" type="checkbox"/>	Details:
If yes, has the Environmental Manager been notified?	Yes <input type="checkbox"/>	No <input checked="" type="checkbox"/>	Details:
Additional Comments			
<ul style="list-style-type: none"> <li>- High threat weeds:                             <ul style="list-style-type: none"> <li>o Variegated Thistle (<i>Silybum marianum</i>).</li> <li>o Saffron thistle (<i>Carthamus lanatus</i>)</li> </ul> </li> <li>- Weeds to be managed in accordance with approved Biosecurity Management plan.</li> </ul>			

**Table 3 – Pre-Clearance Approval**

Ecologist	
Pre-clearance Assessment Timeframe for Nominated Works	3 months
Name	Jamie Nielsen
Signature	
Date	09/05/2023
SecureEnergy	
Name	Sarah Klocke
Position	Senior Environmental Advisor
Signature	
Date	27/06/2023

Once printed this document becomes uncontrolled. Refer to Secure Energy Intranet for controlled copy



**Table 1 - Information**

Item	Detail
Ecologist / Fauna Spotter(s) Completing Pre-Clearance Survey	Name: Jamie Nielsen and Jasmine Anderson Qualification: Ecologist/Fauna spotter
Date of Pre-Clearance Survey	10/05/2023
Specific Pre-Clearance Survey Location (Line No./ Tower / Span No.)	L2 Towers 706-691 Access Track
Scope Methodology	Desktop review of vegetation mapping for nominated area In field visual inspection by ecologists of the proposed access track (8m width).
Work Package ID	Access Tracks (L2)

**Table 2 – Pre-Clearance Survey Details**

Infrastructure Surveyed				
Tower Footprint	<input type="checkbox"/>	Centreline	<input type="checkbox"/>	
Break and Winch Site	<input type="checkbox"/>	Parking Areas	<input type="checkbox"/>	
Access Track (existing)	<input checked="" type="checkbox"/>	Access Track (new)	<input type="checkbox"/>	
Disturbance Area B	<input type="checkbox"/>	Other	<input type="checkbox"/>	
Details of Other:				
Protected Matters				
Item	Presence Identified		Quantum to Clear (Ha)	Comments
	Yes	No		
White Box-Yellow Box-Blakely's Red Gum Grassy Woodland and Derived Native Grassland <sup>12</sup>	<input type="checkbox"/>	<input checked="" type="checkbox"/>		
Grey Box ( <i>Eucalyptus microcarpa</i> ) Grassy Woodlands and Derived Native Grasslands of South-eastern Australia <sup>12</sup>	<input type="checkbox"/>	<input checked="" type="checkbox"/>		
Weeping Myall Woodlands <sup>12</sup>	<input type="checkbox"/>	<input checked="" type="checkbox"/>		
Natural Grasslands of the Murray Valley Plains <sup>12</sup>	<input type="checkbox"/>	<input checked="" type="checkbox"/>		
Buloke Woodlands of the Riverina and Murray-Darling Depression Bioregions <sup>2</sup>	<input type="checkbox"/>	<input checked="" type="checkbox"/>		
Mallee Bird Community of the Murray Darling Depression Bioregion <sup>2</sup>	<input checked="" type="checkbox"/>	<input type="checkbox"/>	0.136	Should current access track be widened this quantum of Mallee Bird will be affected
Plains mallee box woodland of the Murray Darling Depression, Riverina and Naracoorte Coastal Plains bioregions <sup>2</sup>	<input type="checkbox"/>	<input checked="" type="checkbox"/>		
Seasonal Herbaceous Wetlands (Freshwater) of the Temperate Lowland Plains <sup>2</sup>	<input type="checkbox"/>	<input checked="" type="checkbox"/>		

Once printed this document becomes uncontrolled. Refer to Secure Energy Intranet for controlled copy

Habitat for A spear-grass ( <i>austrostipa metatoris</i> ) <sup>2</sup>	<input type="checkbox"/>	<input checked="" type="checkbox"/>		
Habitat for A spear-grass ( <i>austrostipa wakoolica</i> ) <sup>2</sup>	<input type="checkbox"/>	<input checked="" type="checkbox"/>		
Habitat for Mossgiel Daisy <sup>12</sup>	<input type="checkbox"/>	<input checked="" type="checkbox"/>		
Habitat for Sand-hill Spider Orchid <sup>2</sup>	<input type="checkbox"/>	<input checked="" type="checkbox"/>		
Habitat for A burr-daisy <sup>2</sup>	<input type="checkbox"/>	<input checked="" type="checkbox"/>		
Habitat for Winged Peppercross <sup>1</sup>	<input type="checkbox"/>	<input checked="" type="checkbox"/>		
Habitat for Chariot Wheels <sup>12</sup>	<input type="checkbox"/>	<input checked="" type="checkbox"/>		
Habitat for Slender Darling Pea <sup>12</sup>	<input type="checkbox"/>	<input checked="" type="checkbox"/>		
Habitat for Yellow Swainson-pea <sup>2</sup>	<input type="checkbox"/>	<input checked="" type="checkbox"/>		
Habitat for Plains Wanderer <sup>12</sup>	<input type="checkbox"/>	<input checked="" type="checkbox"/>		
Habitat for Regent Parrot (eastern subspecies) <sup>12</sup>	<input type="checkbox"/>	<input checked="" type="checkbox"/>		
Habitat for Superb Parrot <sup>12</sup>	<input type="checkbox"/>	<input checked="" type="checkbox"/>		

Notes:

- 1 Protected matter listed within the Notification of Approval EnergyConnect NSW – Eastern Section (EPBC 2020/8766)
- 2 Protected matter listed within the Revised Biodiversity Development Assessment Report (August 2022)

**Management measures required to avoid or minimise impacts to Protected Matters:**

- Exclusion fencing recommended to protect EPBC Act listed TEC should the access track be widened to the extent of the buffer zone.
- Works to be completed in accordance with approved Biodiversity Management Plan (as required).

**Hollow Bearing / Habitat Trees**

Habitat trees and habitat features identified & marked?	Yes <input type="checkbox"/>	No <input checked="" type="checkbox"/>	Comments:
GPS coordinates and habitat trees recorded?	Yes <input type="checkbox"/>	No <input checked="" type="checkbox"/>	Comments:
Nest boxes required?	Yes <input type="checkbox"/>	No <input checked="" type="checkbox"/>	Comments:
Fauna spotter required to be present during clearing activities?	Yes <input checked="" type="checkbox"/>	No <input type="checkbox"/>	Comments: Fauna spotter required should access track be widened in areas within the Mallee Bird Community



**Weeds**

Were any Weeds of National Significance or Priority Weeds identified?	Yes <input type="checkbox"/>	No <input checked="" type="checkbox"/>	Details:
---	------------------------------	--	----------

Once printed this document becomes uncontrolled. Refer to Secure Energy Intranet for controlled copy

Environmental Exclusion Zones			
Threatened Species Identified within Disturbance Area B?	Yes <input type="checkbox"/>	No <input checked="" type="checkbox"/>	Details:
Environmental exclusion zones required?	Yes <input type="checkbox"/>	No <input checked="" type="checkbox"/>	Details:
Unexpected Finds			
Were any Unexpected Finds identified?	Yes <input type="checkbox"/>	No <input checked="" type="checkbox"/>	Details:
If yes, has the Environmental Manager been notified?	Yes <input type="checkbox"/>	No <input checked="" type="checkbox"/>	Details:
Additional Comments			
<ul style="list-style-type: none"> <li>- High threat weeds:                             <ul style="list-style-type: none"> <li>o Variegated Thistle (<i>Silybum marianum</i>).</li> <li>o Saffron thistle (<i>Carthamus lanatus</i>)</li> </ul> </li> <li>- Weeds to be managed in accordance with approved Biosecurity Management plan</li> <li>- Fauna Spotter required should the access track be widened where spinifex is present.                             <ul style="list-style-type: none"> <li>o Spinifex known habitat of Jewelled Gecko (<i>Strophurus elderi</i>), (V).</li> <li>o Multiple observations of <i>Ctenophorus</i> and <i>Ctenotus</i> species within survey area.</li> </ul> </li> </ul>			

**Table 3 – Pre-Clearance Approval**

Ecologist	
Pre-clearance Assessment Timeframe for Nominated Works	3 Months
Name	Jamie Nielsen
Signature	
Date	11/05/2023
SecureEnergy	
Name	Sarah Klocke
Position	Senior Environmental Advisor
Signature	
Date	27/06/2023

Once printed this document becomes uncontrolled. Refer to Secure Energy Intranet for controlled copy

**Table 1 - Information**

Item	Detail
Ecologist / Fauna Spotter(s) Completing Pre-Clearance Survey	Name: Jamie Nielsen Qualification: Ecologist
Date of Pre-Clearance Survey	09/05/2023
Specific Pre-Clearance Survey Location (Line No./ Tower / Span No.)	L2 Towers 721-706 Access Track
Scope Methodology	Desktop review of vegetation mapping for nominated area In field visual inspection by ecologists of the proposed access track (8m width).
Work Package ID	Access Tracks (L2)

**Table 2 – Pre-Clearance Survey Details**

Infrastructure Surveyed				
Tower Footprint	<input type="checkbox"/>	Centreline	<input type="checkbox"/>	
Break and Winch Site	<input type="checkbox"/>	Parking Areas	<input type="checkbox"/>	
Access Track (existing)	<input checked="" type="checkbox"/>	Access Track (new)	<input type="checkbox"/>	
Disturbance Area B	<input type="checkbox"/>	Other	<input type="checkbox"/>	
Details of Other:				
Protected Matters				
Item	Presence Identified		Quantum to Clear (Ha)	Comments
	Yes	No		
White Box-Yellow Box-Blakely's Red Gum Grassy Woodland and Derived Native Grassland <sup>12</sup>	<input type="checkbox"/>	<input checked="" type="checkbox"/>		
Grey Box ( <i>Eucalyptus microcarpa</i> ) Grassy Woodlands and Derived Native Grasslands of South-eastern Australia <sup>12</sup>	<input type="checkbox"/>	<input checked="" type="checkbox"/>		
Weeping Myall Woodlands <sup>12</sup>	<input type="checkbox"/>	<input checked="" type="checkbox"/>		
Natural Grasslands of the Murray Valley Plains <sup>12</sup>	<input type="checkbox"/>	<input checked="" type="checkbox"/>		
Buloke Woodlands of the Riverina and Murray-Darling Depression Bioregions <sup>2</sup>	<input type="checkbox"/>	<input checked="" type="checkbox"/>		
Mallee Bird Community of the Murray Darling Depression Bioregion <sup>2</sup>	<input checked="" type="checkbox"/>	<input type="checkbox"/>	0.382	Should current access track be widened this quantum of Mallee Bird will be affected
Plains mallee box woodland of the Murray Darling Depression, Riverina and Naracoorte Coastal Plains bioregions <sup>2</sup>	<input type="checkbox"/>	<input checked="" type="checkbox"/>		
Seasonal Herbaceous Wetlands (Freshwater) of the Temperate Lowland Plains <sup>2</sup>	<input type="checkbox"/>	<input checked="" type="checkbox"/>		

Once printed this document becomes uncontrolled. Refer to Secure Energy Intranet for controlled copy

Habitat for A spear-grass ( <i>austrostipa metatoris</i> ) <sup>2</sup>	<input type="checkbox"/>	<input checked="" type="checkbox"/>		
Habitat for A spear-grass ( <i>austrostipa wakoolica</i> ) <sup>2</sup>	<input type="checkbox"/>	<input checked="" type="checkbox"/>		
Habitat for Mossgiel Daisy <sup>12</sup>	<input type="checkbox"/>	<input checked="" type="checkbox"/>		
Habitat for Sand-hill Spider Orchid <sup>2</sup>	<input type="checkbox"/>	<input checked="" type="checkbox"/>		
Habitat for A burr-daisy <sup>2</sup>	<input type="checkbox"/>	<input checked="" type="checkbox"/>		
Habitat for Winged Peppercross <sup>1</sup>	<input type="checkbox"/>	<input checked="" type="checkbox"/>		
Habitat for Chariot Wheels <sup>12</sup>	<input type="checkbox"/>	<input checked="" type="checkbox"/>		
Habitat for Slender Darling Pea <sup>12</sup>	<input type="checkbox"/>	<input checked="" type="checkbox"/>		
Habitat for Yellow Swainson-pea <sup>2</sup>	<input type="checkbox"/>	<input checked="" type="checkbox"/>		
Habitat for Plains Wanderer <sup>12</sup>	<input type="checkbox"/>	<input checked="" type="checkbox"/>		
Habitat for Regent Parrot (eastern subspecies) <sup>12</sup>	<input type="checkbox"/>	<input checked="" type="checkbox"/>		
Habitat for Superb Parrot <sup>12</sup>	<input type="checkbox"/>	<input checked="" type="checkbox"/>		

Notes:

- 1 Protected matter listed within the Notification of Approval EnergyConnect NSW – Eastern Section (EPBC 2020/8766)
- 2 Protected matter listed within the Revised Biodiversity Development Assessment Report (August 2022)

**Management measures required to avoid or minimise impacts to Protected Matters:**

- Exclusion fencing recommended to protect EPBC Act listed TEC should the access track be widened to the extent of the buffer zone.
- Works to be completed in accordance with approved Biodiversity Management Plan (as required).

**Hollow Bearing / Habitat Trees**

Habitat trees and habitat features identified & marked?	Yes <input type="checkbox"/>	No <input checked="" type="checkbox"/>	Comments:
GPS coordinates and habitat trees recorded?	Yes <input type="checkbox"/>	No <input checked="" type="checkbox"/>	Comments:
Nest boxes required?	Yes <input type="checkbox"/>	No <input checked="" type="checkbox"/>	Comments:
Fauna spotter required to be present during clearing activities?	Yes <input checked="" type="checkbox"/>	No <input type="checkbox"/>	Comments: Fauna spotter required should Mallee Bird Community be cleared

**Weeds**

Were any Weeds of National Significance or Priority Weeds identified?	Yes <input type="checkbox"/>	No <input checked="" type="checkbox"/>	Details:
---	------------------------------	--	----------

Once printed this document becomes uncontrolled. Refer to Secure Energy Intranet for controlled copy

Environmental Exclusion Zones			
Threatened Species Identified within Disturbance Area B?	Yes <input type="checkbox"/>	No <input checked="" type="checkbox"/>	Details:
Environmental exclusion zones required?	Yes <input type="checkbox"/>	No <input checked="" type="checkbox"/>	Details:
Unexpected Finds			
Were any Unexpected Finds identified?	Yes <input type="checkbox"/>	No <input checked="" type="checkbox"/>	Details:
If yes, has the Environmental Manager been notified?	Yes <input type="checkbox"/>	No <input checked="" type="checkbox"/>	Details:
Additional Comments			
<ul style="list-style-type: none"> <li>- Ecologist to be present where Mallee Bird Community is impacted</li> <li>- High threat weeds:                             <ul style="list-style-type: none"> <li>o Saffron thistle (Carthamus lanatus)</li> <li>o Variegated Thistle (Silybum marianum)</li> </ul> </li> <li>- Weeds to be managed in accordance with approved Biosecurity Management plan.</li> </ul>			

**Table 3 – Pre-Clearance Approval**

Ecologist	
Pre-clearance Assessment Timeframe for Nominated Works	3 Months
Name	Jamie Nielsen
Signature	
Date	11/05/2023
SecureEnergy	
Name	Sarah Klocke
Position	Senior Environmental Advisor
Signature	
Date	27/06/2023

Once printed this document becomes uncontrolled. Refer to Secure Energy Intranet for controlled copy



**Table 1 - Information**

Item	Detail
Ecologist / Fauna Spotter(s) Completing Pre-Clearance Survey	Name: Jamie Nielsen Qualification: Ecologist
Date of Pre-Clearance Survey	09/05/2023
Specific Pre-Clearance Survey Location (Line No./ Tower / Span No.)	L2 Towers 736-721 Access Track
Scope Methodology	Desktop review of vegetation mapping for nominated area In field visual inspection by ecologists of the proposed access track (8m width).
Work Package ID	Access Tracks (L2)

**Table 2 – Pre-Clearance Survey Details**

Infrastructure Surveyed				
Tower Footprint	<input type="checkbox"/>	Centreline	<input type="checkbox"/>	
Break and Winch Site	<input type="checkbox"/>	Parking Areas	<input type="checkbox"/>	
Access Track (existing)	<input checked="" type="checkbox"/>	Access Track (new)	<input type="checkbox"/>	
Disturbance Area B	<input type="checkbox"/>	Other	<input type="checkbox"/>	
Details of Other:				
Protected Matters				
Item	Presence Identified		Quantum to Clear (Ha)	Comments
	Yes	No		
White Box-Yellow Box-Blakely's Red Gum Grassy Woodland and Derived Native Grassland <sup>12</sup>	<input type="checkbox"/>	<input checked="" type="checkbox"/>		
Grey Box ( <i>Eucalyptus microcarpa</i> ) Grassy Woodlands and Derived Native Grasslands of South-eastern Australia <sup>12</sup>	<input type="checkbox"/>	<input checked="" type="checkbox"/>		
Weeping Myall Woodlands <sup>12</sup>	<input type="checkbox"/>	<input checked="" type="checkbox"/>		
Natural Grasslands of the Murray Valley Plains <sup>12</sup>	<input type="checkbox"/>	<input checked="" type="checkbox"/>		
Buloke Woodlands of the Riverina and Murray-Darling Depression Bioregions <sup>2</sup>	<input type="checkbox"/>	<input checked="" type="checkbox"/>		
Mallee Bird Community of the Murray Darling Depression Bioregion <sup>2</sup>	<input checked="" type="checkbox"/>	<input type="checkbox"/>	0.084	Quantum that will be cleared should the existing track be widened to the extent of the buffer
Plains mallee box woodland of the Murray Darling Depression, Riverina and Naracoorte Coastal Plains bioregions <sup>2</sup>	<input type="checkbox"/>	<input checked="" type="checkbox"/>		

Once printed this document becomes uncontrolled. Refer to Secure Energy Intranet for controlled copy

Seasonal Herbaceous Wetlands (Freshwater) of the Temperate Lowland Plains <sup>2</sup>	<input type="checkbox"/>	<input checked="" type="checkbox"/>		
Habitat for A spear-grass ( <i>austrostipa metatoris</i> ) <sup>2</sup>	<input type="checkbox"/>	<input checked="" type="checkbox"/>		
Habitat for A spear-grass ( <i>austrostipa wakoolica</i> ) <sup>2</sup>	<input type="checkbox"/>	<input checked="" type="checkbox"/>		
Habitat for Mossgiel Daisy <sup>12</sup>	<input type="checkbox"/>	<input checked="" type="checkbox"/>		
Habitat for Sand-hill Spider Orchid <sup>2</sup>	<input type="checkbox"/>	<input checked="" type="checkbox"/>		
Habitat for A burr-daisy <sup>2</sup>	<input type="checkbox"/>	<input checked="" type="checkbox"/>		
Habitat for Winged Peppercross <sup>1</sup>	<input type="checkbox"/>	<input checked="" type="checkbox"/>		
Habitat for Chariot Wheels <sup>12</sup>	<input type="checkbox"/>	<input checked="" type="checkbox"/>		
Habitat for Slender Darling Pea <sup>12</sup>	<input type="checkbox"/>	<input checked="" type="checkbox"/>		
Habitat for Yellow Swainson-pea <sup>2</sup>	<input type="checkbox"/>	<input checked="" type="checkbox"/>		
Habitat for Plains Wanderer <sup>12</sup>	<input type="checkbox"/>	<input checked="" type="checkbox"/>		
Habitat for Regent Parrot (eastern subspecies) <sup>12</sup>	<input type="checkbox"/>	<input checked="" type="checkbox"/>		
Habitat for Superb Parrot <sup>12</sup>	<input type="checkbox"/>	<input checked="" type="checkbox"/>		

**Notes:**

1 Protected matter listed within the Notification of Approval EnergyConnect NSW – Eastern Section (EPBC 2020/8766)

2 Protected matter listed within the Revised Biodiversity Development Assessment Report (August 2022)

**Management measures required to avoid or minimise impacts to Protected Matters:**

- Exclusion fencing recommended to protect EPBC Act listed TEC should the access track be widened to the extent of the buffer zone.
- Works to be completed in accordance with approved Biodiversity Management Plan (as required).

**Hollow Bearing / Habitat Trees**

Habitat trees and habitat features identified & marked?	Yes <input type="checkbox"/>	No <input checked="" type="checkbox"/>	Comments:
GPS coordinates and habitat trees recorded?	Yes <input type="checkbox"/>	No <input checked="" type="checkbox"/>	Comments:
Nest boxes required?	Yes <input type="checkbox"/>	No <input checked="" type="checkbox"/>	Comments:
Fauna spotter required to be present during clearing activities?	Yes <input checked="" type="checkbox"/>	No <input type="checkbox"/>	Comments: Should the access track be widened to full buffer at points where there is Mallee Bird or spinifex present.



**Weeds**

Were any Weeds of National Significance or Priority Weeds identified?	Yes <input type="checkbox"/>	No <input checked="" type="checkbox"/>	Details:
---	------------------------------	--	----------

**Once printed this document becomes uncontrolled. Refer to Secure Energy Intranet for controlled copy**

Environmental Exclusion Zones			
Threatened Species Identified within Disturbance Area B?	Yes <input type="checkbox"/>	No <input checked="" type="checkbox"/>	Details:
Environmental exclusion zones required?	Yes <input checked="" type="checkbox"/>	No <input type="checkbox"/>	Details: Exclusion zone recommended to be installed prior to construction works commencing where Mallee Bird community may be affected
Unexpected Finds			
Were any Unexpected Finds identified?	Yes <input type="checkbox"/>	No <input checked="" type="checkbox"/>	Details:
If yes, has the Environmental Manager been notified?	Yes <input type="checkbox"/>	No <input checked="" type="checkbox"/>	Details:
Additional Comments			
<ul style="list-style-type: none"> <li>- Ecologist to be present where Mallee Bird Community is impacted</li> <li>- High threat weeds:                             <ul style="list-style-type: none"> <li>o Saffron thistle (<i>Carthamus lanatus</i>)</li> </ul> </li> <li>- Weeds to be managed in accordance with approved Biosecurity Management plan.</li> </ul>			

**Table 3 – Pre-Clearance Approval**

Ecologist	
Pre-clearance Assessment Timeframe for Nominated Works	3 Months
Name	Jamie Nielsen
Signature	
Date	11/05/2023
SecureEnergy	
Name	Sarah Klocke
Position	Senior Environmental Advisor
Signature	
Date	27/06/2023

Once printed this document becomes uncontrolled. Refer to Secure Energy Intranet for controlled copy

**Table 1 - Information**

Item	Detail
Ecologist / Fauna Spotter(s) Completing Pre-Clearance Survey	Name: Jamie Nielsen Qualification: Ecologist
Date of Pre-Clearance Survey	10/05/2023
Specific Pre-Clearance Survey Location (Line No./ Tower / Span No.)	L2 Towers 751-736 Access Track
Scope Methodology	Desktop review of vegetation mapping for nominated area In field visual inspection by ecologists of the proposed access track (8m width).
Work Package ID	Access Tracks (L2)

**Table 2 – Pre-Clearance Survey Details**

Infrastructure Surveyed				
Tower Footprint	<input type="checkbox"/>	Centreline	<input type="checkbox"/>	
Break and Winch Site	<input type="checkbox"/>	Parking Areas	<input type="checkbox"/>	
Access Track (existing)	<input checked="" type="checkbox"/>	Access Track (new)	<input type="checkbox"/>	
Disturbance Area B	<input type="checkbox"/>	Other	<input type="checkbox"/>	
Details of Other:				
Protected Matters				
Item	Presence Identified		Quantum to Clear (Ha)	Comments
	Yes	No		
White Box-Yellow Box-Blakely's Red Gum Grassy Woodland and Derived Native Grassland <sup>12</sup>	<input type="checkbox"/>	<input checked="" type="checkbox"/>		
Grey Box ( <i>Eucalyptus microcarpa</i> ) Grassy Woodlands and Derived Native Grasslands of South-eastern Australia <sup>12</sup>	<input type="checkbox"/>	<input checked="" type="checkbox"/>		
Weeping Myall Woodlands <sup>12</sup>	<input type="checkbox"/>	<input checked="" type="checkbox"/>		
Natural Grasslands of the Murray Valley Plains <sup>12</sup>	<input type="checkbox"/>	<input checked="" type="checkbox"/>		
Buloke Woodlands of the Riverina and Murray-Darling Depression Bioregions <sup>2</sup>	<input type="checkbox"/>	<input checked="" type="checkbox"/>		
Mallee Bird Community of the Murray Darling Depression Bioregion <sup>2</sup>	<input type="checkbox"/>	<input checked="" type="checkbox"/>		
Plains mallee box woodland of the Murray Darling Depression, Riverina and Naracoorte Coastal Plains bioregions <sup>2</sup>	<input type="checkbox"/>	<input checked="" type="checkbox"/>		
Seasonal Herbaceous Wetlands (Freshwater) of the Temperate Lowland Plains <sup>2</sup>	<input type="checkbox"/>	<input checked="" type="checkbox"/>		

Once printed this document becomes uncontrolled. Refer to Secure Energy Intranet for controlled copy

Habitat for A spear-grass ( <i>austrostipa metatoris</i> ) <sup>2</sup>	<input type="checkbox"/>	<input checked="" type="checkbox"/>		
Habitat for A spear-grass ( <i>austrostipa wakoolica</i> ) <sup>2</sup>	<input type="checkbox"/>	<input checked="" type="checkbox"/>		
Habitat for Mossgiel Daisy <sup>12</sup>	<input type="checkbox"/>	<input checked="" type="checkbox"/>		
Habitat for Sand-hill Spider Orchid <sup>2</sup>	<input type="checkbox"/>	<input checked="" type="checkbox"/>		
Habitat for A burr-daisy <sup>2</sup>	<input type="checkbox"/>	<input checked="" type="checkbox"/>		
Habitat for Winged Peppercross <sup>1</sup>	<input type="checkbox"/>	<input checked="" type="checkbox"/>		
Habitat for Chariot Wheels <sup>12</sup>	<input type="checkbox"/>	<input checked="" type="checkbox"/>		
Habitat for Slender Darling Pea <sup>12</sup>	<input type="checkbox"/>	<input checked="" type="checkbox"/>		
Habitat for Yellow Swainson-pea <sup>2</sup>	<input type="checkbox"/>	<input checked="" type="checkbox"/>		
Habitat for Plains Wanderer <sup>12</sup>	<input type="checkbox"/>	<input checked="" type="checkbox"/>		
Habitat for Regent Parrot (eastern subspecies) <sup>12</sup>	<input type="checkbox"/>	<input checked="" type="checkbox"/>		
Habitat for Superb Parrot <sup>12</sup>	<input type="checkbox"/>	<input checked="" type="checkbox"/>		

Notes:

- 1 Protected matter listed within the Notification of Approval EnergyConnect NSW – Eastern Section (EPBC 2020/8766)
- 2 Protected matter listed within the Revised Biodiversity Development Assessment Report (August 2022)

**Management measures required to avoid or minimise impacts to Protected Matters:**

- No additional mitigation measures required.
- Clearing works to be completed in accordance with the approved Biodiversity Management Plan.

**Hollow Bearing / Habitat Trees**

Habitat trees and habitat features identified & marked?	Yes <input type="checkbox"/>	No <input checked="" type="checkbox"/>	Comments:
GPS coordinates and habitat trees recorded?	Yes <input type="checkbox"/>	No <input checked="" type="checkbox"/>	Comments:
Nest boxes required?	Yes <input type="checkbox"/>	No <input checked="" type="checkbox"/>	Comments:
Fauna spotter required to be present during clearing activities?	Yes <input type="checkbox"/>	No <input checked="" type="checkbox"/>	Comments:



**Weeds**

Were any Weeds of National Significance or Priority Weeds identified?	Yes <input type="checkbox"/>	No <input checked="" type="checkbox"/>	Details:
---	------------------------------	--	----------

Once printed this document becomes uncontrolled. Refer to Secure Energy Intranet for controlled copy

Environmental Exclusion Zones			
Threatened Species Identified within Disturbance Area B?	Yes <input type="checkbox"/>	No <input checked="" type="checkbox"/>	Details:
Environmental exclusion zones required?	Yes <input type="checkbox"/>	No <input checked="" type="checkbox"/>	Details:
Unexpected Finds			
Were any Unexpected Finds identified?	Yes <input type="checkbox"/>	No <input checked="" type="checkbox"/>	Details:
If yes, has the Environmental Manager been notified?	Yes <input type="checkbox"/>	No <input checked="" type="checkbox"/>	Details:
Additional Comments			
<ul style="list-style-type: none"> <li>- High threat weeds:                             <ul style="list-style-type: none"> <li>o Saffron thistle (<i>Carthamus lanatus</i>)</li> </ul> </li> <li>- Weeds to be managed in accordance with approved Biosecurity Management plan.</li> </ul>			

**Table 3 – Pre-Clearance Approval**

Ecologist	
Pre-clearance Assessment Timeframe for Nominated Works	3 Months
Name	Jamie Nielsen
Signature	
Date	10/05/2023
SecureEnergy	
Name	Sarah Klocke
Position	Senior Environmental Advisor
Signature	
Date	27/06/2023

Once printed this document becomes uncontrolled. Refer to Secure Energy Intranet for controlled copy

**Table 1 - Information**

Item	Detail
Ecologist / Fauna Spotter(s) Completing Pre-Clearance Survey	Name: Jamie Nielsen Qualification: Ecologist
Date of Pre-Clearance Survey	07/05/2023
Specific Pre-Clearance Survey Location (Line No./ Tower / Span No.)	L2 Towers 781-766 Access Track
Scope Methodology	Desktop review of vegetation mapping for nominated area In field visual inspection by ecologists of the proposed access track (8m width).
Work Package ID	Access Tracks (L2)

**Table 2 – Pre-Clearance Survey Details**

Infrastructure Surveyed				
Tower Footprint	<input type="checkbox"/>	Centreline	<input type="checkbox"/>	
Break and Winch Site	<input type="checkbox"/>	Parking Areas	<input type="checkbox"/>	
Access Track (existing)	<input checked="" type="checkbox"/>	Access Track (new)	<input type="checkbox"/>	
Disturbance Area B	<input type="checkbox"/>	Other	<input type="checkbox"/>	
Details of Other:				
Protected Matters				
Item	Presence Identified		Quantum to Clear (Ha)	Comments
	Yes	No		
White Box-Yellow Box-Blakely's Red Gum Grassy Woodland and Derived Native Grassland <sup>12</sup>	<input type="checkbox"/>	<input checked="" type="checkbox"/>		
Grey Box ( <i>Eucalyptus microcarpa</i> ) Grassy Woodlands and Derived Native Grasslands of South-eastern Australia <sup>12</sup>	<input type="checkbox"/>	<input checked="" type="checkbox"/>		
Weeping Myall Woodlands <sup>12</sup>	<input type="checkbox"/>	<input checked="" type="checkbox"/>		
Natural Grasslands of the Murray Valley Plains <sup>12</sup>	<input type="checkbox"/>	<input checked="" type="checkbox"/>		
Buloke Woodlands of the Riverina and Murray-Darling Depression Bioregions <sup>2</sup>	<input type="checkbox"/>	<input checked="" type="checkbox"/>		
Mallee Bird Community of the Murray Darling Depression Bioregion <sup>2</sup>	<input checked="" type="checkbox"/>	<input type="checkbox"/>	0.111	Quantum of Mallee Bird to be effected should the existing track be widened to meet the full buffer zone
Plains mallee box woodland of the Murray Darling Depression, Riverina and Naracoorte Coastal Plains bioregions <sup>2</sup>	<input type="checkbox"/>	<input checked="" type="checkbox"/>		

Seasonal Herbaceous Wetlands (Freshwater) of the Temperate Lowland Plains <sup>2</sup>	<input type="checkbox"/>	<input checked="" type="checkbox"/>		
Habitat for A spear-grass ( <i>austrostipa metatoris</i> ) <sup>2</sup>	<input type="checkbox"/>	<input checked="" type="checkbox"/>		
Habitat for A spear-grass ( <i>austrostipa wakoolica</i> ) <sup>2</sup>	<input type="checkbox"/>	<input checked="" type="checkbox"/>		
Habitat for Mossgiel Daisy <sup>12</sup>	<input type="checkbox"/>	<input checked="" type="checkbox"/>		
Habitat for Sand-hill Spider Orchid <sup>2</sup>	<input type="checkbox"/>	<input checked="" type="checkbox"/>		
Habitat for A burr-daisy <sup>2</sup>	<input type="checkbox"/>	<input checked="" type="checkbox"/>		
Habitat for Winged Peppercross <sup>1</sup>	<input type="checkbox"/>	<input checked="" type="checkbox"/>		
Habitat for Chariot Wheels <sup>12</sup>	<input type="checkbox"/>	<input checked="" type="checkbox"/>		
Habitat for Slender Darling Pea <sup>12</sup>	<input type="checkbox"/>	<input checked="" type="checkbox"/>		
Habitat for Yellow Swainson-pea <sup>2</sup>	<input type="checkbox"/>	<input checked="" type="checkbox"/>		
Habitat for Plains Wanderer <sup>12</sup>	<input type="checkbox"/>	<input checked="" type="checkbox"/>		
Habitat for Regent Parrot (eastern subspecies) <sup>12</sup>	<input type="checkbox"/>	<input checked="" type="checkbox"/>		
Habitat for Superb Parrot <sup>12</sup>	<input type="checkbox"/>	<input checked="" type="checkbox"/>		

**Notes:**

1 Protected matter listed within the Notification of Approval EnergyConnect NSW – Eastern Section (EPBC 2020/8766)

2 Protected matter listed within the Revised Biodiversity Development Assessment Report (August 2022)

**Management measures required to avoid or minimise impacts to Protected Matters:**

- Exclusion fencing recommended to protect EPBC Act listed TEC should the access track be widened to the extent of the buffer zone.
- Works to be completed in accordance with approved Biodiversity Management Plan (as required).

**Hollow Bearing / Habitat Trees**

Habitat trees and habitat features identified & marked?	Yes <input type="checkbox"/>	No <input checked="" type="checkbox"/>	Comments:
GPS coordinates and habitat trees recorded?	Yes <input type="checkbox"/>	No <input checked="" type="checkbox"/>	Comments:
Nest boxes required?	Yes <input type="checkbox"/>	No <input checked="" type="checkbox"/>	Comments:
Fauna spotter required to be present during clearing activities?	Yes <input checked="" type="checkbox"/>	No <input type="checkbox"/>	Comments: Should access track be widened where Mallee Bird Community is present

**Weeds**

Were any Weeds of National Significance or Priority Weeds identified?	Yes <input type="checkbox"/>	No <input checked="" type="checkbox"/>	Details:
---	------------------------------	--	----------

**Once printed this document becomes uncontrolled. Refer to Secure Energy Intranet for controlled copy**



Environmental Exclusion Zones			
Threatened Species Identified within Disturbance Area B?	Yes <input type="checkbox"/>	No <input checked="" type="checkbox"/>	Details:
Environmental exclusion zones required?	Yes <input checked="" type="checkbox"/>	No <input type="checkbox"/>	Details: Exclusion zone recommended to be installed prior to construction works commencing
Unexpected Finds			
Were any Unexpected Finds identified?	Yes <input type="checkbox"/>	No <input checked="" type="checkbox"/>	Details:
If yes, has the Environmental Manager been notified?	Yes <input type="checkbox"/>	No <input checked="" type="checkbox"/>	Details:
Additional Comments			
<ul style="list-style-type: none"> <li>- Ecologist to be present where Mallee Bird Community is cleared</li> <li>- High threat weeds:                             <ul style="list-style-type: none"> <li>o Saffron thistle (Carthamus lanatus)</li> <li>o Variegated Thistle (Silybum marianum)</li> </ul> </li> <li>- Weeds to be managed in accordance with approved Biosecurity Management plan</li> </ul>			

**Table 3 – Pre-Clearance Approval**

Ecologist	
Pre-clearance Assessment Timeframe for Nominated Works	3 months
Name	Jamie Nielsen
Signature	
Date	07/05/2023
SecureEnergy	
Name	Sarah Klocke
Position	Senior Environmental Advisor
Signature	
Date	27/06/2023

Once printed this document becomes uncontrolled. Refer to Secure Energy Intranet for controlled copy

**Table 1 - Information**

Item	Detail
Ecologist / Fauna Spotter(s) Completing Pre-Clearance Survey	Name: Jamie Nielsen Qualification: Ecologist
Date of Pre-Clearance Survey	06/05/2023
Specific Pre-Clearance Survey Location (Line No./ Tower / Span No.)	L2 Towers 797-781 Access Track
Scope Methodology	Desktop review of vegetation mapping for nominated area In field visual inspection by ecologists of the proposed access track (8m width).
Work Package ID	Access Tracks (L2)

**Table 2 – Pre-Clearance Survey Details**

Infrastructure Surveyed				
Tower Footprint	<input type="checkbox"/>	Centreline	<input type="checkbox"/>	
Break and Winch Site	<input type="checkbox"/>	Parking Areas	<input type="checkbox"/>	
Access Track (existing)	<input checked="" type="checkbox"/>	Access Track (new)	<input type="checkbox"/>	
Disturbance Area B	<input type="checkbox"/>	Other	<input type="checkbox"/>	
Details of Other:				
Protected Matters				
Item	Presence Identified		Quantum to Clear (Ha)	Comments
	Yes	No		
White Box-Yellow Box-Blakely's Red Gum Grassy Woodland and Derived Native Grassland <sup>12</sup>	<input type="checkbox"/>	<input checked="" type="checkbox"/>		
Grey Box ( <i>Eucalyptus microcarpa</i> ) Grassy Woodlands and Derived Native Grasslands of South-eastern Australia <sup>12</sup>	<input type="checkbox"/>	<input checked="" type="checkbox"/>		
Weeping Myall Woodlands <sup>12</sup>	<input type="checkbox"/>	<input checked="" type="checkbox"/>		
Natural Grasslands of the Murray Valley Plains <sup>12</sup>	<input type="checkbox"/>	<input checked="" type="checkbox"/>		
Buloke Woodlands of the Riverina and Murray-Darling Depression Bioregions <sup>2</sup>	<input type="checkbox"/>	<input checked="" type="checkbox"/>		
Mallee Bird Community of the Murray Darling Depression Bioregion <sup>2</sup>	<input checked="" type="checkbox"/>	<input type="checkbox"/>	0.028	Should current access track be widened this quantum of Mallee Bird will be affected
Plains mallee box woodland of the Murray Darling Depression, Riverina and Naracoorte Coastal Plains bioregions <sup>2</sup>	<input type="checkbox"/>	<input checked="" type="checkbox"/>		

Once printed this document becomes uncontrolled. Refer to Secure Energy Intranet for controlled copy

Seasonal Herbaceous Wetlands (Freshwater) of the Temperate Lowland Plains <sup>2</sup>	<input type="checkbox"/>	<input checked="" type="checkbox"/>		
Habitat for A spear-grass ( <i>austrostipa metatoris</i> ) <sup>2</sup>	<input type="checkbox"/>	<input checked="" type="checkbox"/>		
Habitat for A spear-grass ( <i>austrostipa wakoolica</i> ) <sup>2</sup>	<input type="checkbox"/>	<input checked="" type="checkbox"/>		
Habitat for Mossgiel Daisy <sup>12</sup>	<input type="checkbox"/>	<input checked="" type="checkbox"/>		
Habitat for Sand-hill Spider Orchid <sup>2</sup>	<input type="checkbox"/>	<input checked="" type="checkbox"/>		
Habitat for A burr-daisy <sup>2</sup>	<input type="checkbox"/>	<input checked="" type="checkbox"/>		
Habitat for Winged Peppercross <sup>1</sup>	<input type="checkbox"/>	<input checked="" type="checkbox"/>		
Habitat for Chariot Wheels <sup>12</sup>	<input type="checkbox"/>	<input checked="" type="checkbox"/>		
Habitat for Slender Darling Pea <sup>12</sup>	<input type="checkbox"/>	<input checked="" type="checkbox"/>		
Habitat for Yellow Swainson-pea <sup>2</sup>	<input type="checkbox"/>	<input checked="" type="checkbox"/>		
Habitat for Plains Wanderer <sup>12</sup>	<input type="checkbox"/>	<input checked="" type="checkbox"/>		
Habitat for Regent Parrot (eastern subspecies) <sup>12</sup>	<input type="checkbox"/>	<input checked="" type="checkbox"/>		
Habitat for Superb Parrot <sup>12</sup>	<input type="checkbox"/>	<input checked="" type="checkbox"/>		

**Notes:**

1 Protected matter listed within the Notification of Approval EnergyConnect NSW – Eastern Section (EPBC 2020/8766)

2 Protected matter listed within the Revised Biodiversity Development Assessment Report (August 2022)

**Management measures required to avoid or minimise impacts to Protected Matters:**

- Exclusion fencing recommended to protect EPBC Act listed TEC should the access track be widened to the extent of the buffer zone.
- Works to be completed in accordance with approved Biodiversity Management Plan (as required).

**Hollow Bearing / Habitat Trees**

Habitat trees and habitat features identified & marked?	Yes <input type="checkbox"/>	No <input checked="" type="checkbox"/>	Comments:
GPS coordinates and habitat trees recorded?	Yes <input type="checkbox"/>	No <input checked="" type="checkbox"/>	Comments:
Nest boxes required?	Yes <input type="checkbox"/>	No <input checked="" type="checkbox"/>	Comments:
Fauna spotter required to be present during clearing activities?	Yes <input checked="" type="checkbox"/>	No <input type="checkbox"/>	Comments: Should access track be widened where Mallee Bird Community is present

**Weeds**

Were any Weeds of National Significance or Priority Weeds identified?	Yes <input type="checkbox"/>	No <input checked="" type="checkbox"/>	Details:
---	------------------------------	--	----------

**Once printed this document becomes uncontrolled. Refer to Secure Energy Intranet for controlled copy**

Environmental Exclusion Zones			
Threatened Species Identified within Disturbance Area B?	Yes <input type="checkbox"/>	No <input checked="" type="checkbox"/>	Details:
Environmental exclusion zones required?	Yes <input checked="" type="checkbox"/>	No <input type="checkbox"/>	Details: Exclusion zone recommended to be installed prior to construction works commencing
Unexpected Finds			
Were any Unexpected Finds identified?	Yes <input type="checkbox"/>	No <input checked="" type="checkbox"/>	Details:
If yes, has the Environmental Manager been notified?	Yes <input type="checkbox"/>	No <input checked="" type="checkbox"/>	Details:
Additional Comments			
<ul style="list-style-type: none"> <li>- Ecologist to be present where Mallee Bird Community is cleared</li> <li>- High threat weeds:                             <ul style="list-style-type: none"> <li>o Saffron thistle (<i>Carthamus lanatus</i>)</li> <li>o Paddy Melon (<i>Cucumis myriocarpus</i>)</li> </ul> </li> <li>- Weeds to be managed in accordance with approved Biosecurity Management plan.</li> </ul>			

**Table 3 – Pre-Clearance Approval**

Ecologist	
Pre-clearance Assessment Timeframe for Nominated Works	3 Months
Name	Jamie Nielsen
Signature	
Date	06/05/2023
SecureEnergy	
Name	Sarah Klocke
Position	Senior Environmental Advisor
Signature	
Date	27/06/2023

Once printed this document becomes uncontrolled. Refer to Secure Energy Intranet for controlled copy