

Table 1 - Information

Item	Detail
Ecologist / Fauna Spotter(s) Completing Pre-Clearance Survey	Name: Sam Patmore Qualification: Ecologist
Date of Pre-Clearance Survey	10/1 (11:30 am 12:30 pm)
Specific Pre-Clearance Survey Location (Line No. Tower / Span No.)	687 (L2)
Work Package ID	Geotech

Table 2 – Pre-Clearance Survey Details

Infrastructure Surveyed				
Tower Footprint	<input checked="" type="checkbox"/>	Centreline	<input type="checkbox"/>	
Break and Winch Site	<input type="checkbox"/>	Parking Areas	<input type="checkbox"/>	
Access Track (existing)	<input type="checkbox"/>	Access Track (new)	<input checked="" type="checkbox"/>	
Disturbance Area B	<input type="checkbox"/>	Other	<input checked="" type="checkbox"/>	
Details of Other:	GEO-TECH PIT LOC. (+30m buffer)			
Protected Matters				
Item	Presence Identified		Quantum to Clear (Ha)	Comments
	Yes	No		
White Box-Yellow Box-Blakely's Red Gum Grassy Woodland and Derived Native Grassland	<input type="checkbox"/>	<input checked="" type="checkbox"/>		
Grey Box (<i>Eucalyptus microcarpa</i>) Grassy Woodlands and Derived Native Grasslands of South-eastern Australia	<input type="checkbox"/>	<input checked="" type="checkbox"/>		
Weeping Myall Woodlands	<input type="checkbox"/>	<input checked="" type="checkbox"/>		
Natural Grasslands of the Murray Valley Plains	<input type="checkbox"/>	<input checked="" type="checkbox"/>		
Habitat for Mossgiel Daisy	<input type="checkbox"/>	<input checked="" type="checkbox"/>		
Habitat for Chariot Wheels	<input type="checkbox"/>	<input checked="" type="checkbox"/>		
Habitat for Slender Darling Pea	<input type="checkbox"/>	<input checked="" type="checkbox"/>		

MALUEE TEC ✓

Once printed this document becomes uncontrolled. Refer to Secure Energy Intranet for controlled copy

Management measures required to avoid or minimise impacts to Protected Matters:			
<i>N/A - Fse During clearing.</i>			
Hollow Bearing / Habitat Trees			
Habitat trees and habitat features identified & marked?	Yes <input type="checkbox"/>	No <input type="checkbox"/>	Comments: <i>N/A Nil in Area.</i>
GPS coordinates and habitat trees recorded?	Yes <input type="checkbox"/>	No <input type="checkbox"/>	Comments: <i>N/A</i>
Nest boxes required?	Yes <input type="checkbox"/>	No <input checked="" type="checkbox"/>	Comments:
Fauna spotter required to be present during clearing activities?	Yes <input type="checkbox"/>	No <input type="checkbox"/>	Comments:
Weeds			
Were any Weeds of National Significance or Priority Weeds identified?	Yes <input type="checkbox"/>	No <input checked="" type="checkbox"/>	Details:
Unexpected Finds			
Were any Unexpected Finds identified?	Yes <input type="checkbox"/>	No <input checked="" type="checkbox"/>	Details:
If yes, has the Environmental Manager been notified?	Yes <input type="checkbox"/>	No <input type="checkbox"/>	Details: <i>N/A</i>
Environmental Exclusion Zones			
Threatened Species Identified within Disturbance Area B?	Yes <input type="checkbox"/>	No <input type="checkbox"/>	Details: <i>N/A - not assessed for this scope</i>
Environmental exclusion zones demarcated?	Yes <input type="checkbox"/>	No <input type="checkbox"/>	Details: <i>N/A</i>
Additional Comments			

Table 3 – Pre-Clearance Approval

Ecologist



Pre-Clearance Validity Period	3 months
Name	Sam Patmore
Signature	
Date	10/1/23
SecureEnergy JV	
Name	Catherine Curlewis
Position	SEJV Environmental Manager
Signature	
Date	11/01/2023

Table 1 - Information

Item	Detail
Ecologist / Fauna Spotter(s) Completing Pre-Clearance Survey	Name: <i>Sam Patmore</i> Qualification: <i>Ecologist</i>
Date of Pre-Clearance Survey	<i>10/1/23</i> (<i>12:30 pm</i>)
Specific Pre-Clearance Survey Location (Line No. Tower / Span No.)	<i>728. (12)</i>
Work Package ID	<i>Ceotech</i>

Table 2 – Pre-Clearance Survey Details

Infrastructure Surveyed				
Tower Footprint	<input type="checkbox"/>	Centreline	<input type="checkbox"/>	
Break and Winch Site	<input type="checkbox"/>	Parking Areas	<input type="checkbox"/>	
Access Track (existing)	<input type="checkbox"/>	Access Track (new)	<input checked="" type="checkbox"/>	
Disturbance Area B	<input type="checkbox"/>	Other	<input checked="" type="checkbox"/>	
Details of Other:	<i>CEO-TECH. PIT LOC (+ 30m buffer)</i>			
Protected Matters				
Item	Presence Identified		Quantum to Clear (Ha)	Comments
	Yes	No		
White Box-Yellow Box-Blakely's Red Gum Grassy Woodland and Derived Native Grassland	<input type="checkbox"/>	<input checked="" type="checkbox"/>		
Grey Box (<i>Eucalyptus microcarpa</i>) Grassy Woodlands and Derived Native Grasslands of South-eastern Australia	<input type="checkbox"/>	<input checked="" type="checkbox"/>		
Weeping Myall Woodlands	<input type="checkbox"/>	<input checked="" type="checkbox"/>		
Natural Grasslands of the Murray Valley Plains	<input type="checkbox"/>	<input checked="" type="checkbox"/>		
Habitat for Mossiel Daisy	<input type="checkbox"/>	<input checked="" type="checkbox"/>		
Habitat for Chariot Wheels	<input type="checkbox"/>	<input checked="" type="checkbox"/>		
Habitat for Slender Darling Pea	<input type="checkbox"/>	<input checked="" type="checkbox"/>		

Once printed this document becomes uncontrolled. Refer to Secure Energy Intranet for controlled copy

Management measures required to avoid or minimise impacts to Protected Matters:

Nil (Weed r Seed for. A. scabra).

Hollow Bearing / Habitat Trees

Habitat trees and habitat features identified & marked?	Yes <input type="checkbox"/>	No <input type="checkbox"/>	Comments: <i>N/A - No trees</i>
GPS coordinates and habitat trees recorded?	Yes <input type="checkbox"/>	No <input type="checkbox"/>	Comments: <i>N/A</i>
Nest boxes required?	Yes <input type="checkbox"/>	No <input checked="" type="checkbox"/>	Comments: <i>κ</i>
Fauna spotter required to be present during clearing activities?	Yes <input type="checkbox"/>	No <input checked="" type="checkbox"/>	Comments: <i>NO TREES.</i>

Weeds

Were any Weeds of National Significance or Priority Weeds identified?	Yes <input type="checkbox"/>	No <input checked="" type="checkbox"/>	Details:
---	------------------------------	--	----------

Unexpected Finds

Were any Unexpected Finds identified?	Yes <input type="checkbox"/>	No <input checked="" type="checkbox"/>	Details:
If yes, has the Environmental Manager been notified?	Yes <input type="checkbox"/>	No <input checked="" type="checkbox"/>	Details:

Environmental Exclusion Zones

Threatened Species Identified within Disturbance Area B?	Yes <input type="checkbox"/>	No <input checked="" type="checkbox"/>	Details: <i>N/A - not assessed for this scope.</i>
Environmental exclusion zones demarcated?	Yes <input type="checkbox"/>	No <input type="checkbox"/>	Details: <i>N/A.</i>

Additional Comments

Table 3 – Pre-Clearance Approval

Ecologist

Once printed this document becomes uncontrolled. Refer to Secure Energy Intranet for controlled copy

Pre-Clearance Validity Period	3 months
Name	Sam Patmore
Signature	
Date	10/1/23
SecureEnergy JV	
Name	Catherine Curlewis
Position	SE JV Environmental Manager
Signature	
Date	11/01/2023

Table 1 - Information

Item	Detail
Ecologist / Fauna Spotter(s) Completing Pre-Clearance Survey	Name: <i>Sam Patmoe</i> Qualification: <i>Ecologist</i>
Date of Pre-Clearance Survey	<i>10/1/23</i> <i>(13:30pm)</i>
Specific Pre-Clearance Survey Location (Line No. Tower / Span No.)	<i>779 (L2)</i>
Work Package ID	<i>Geotech</i>

Table 2 – Pre-Clearance Survey Details

Infrastructure Surveyed				
Tower Footprint	<input type="checkbox"/>	Centreline	<input type="checkbox"/>	
Break and Winch Site	<input type="checkbox"/>	Parking Areas	<input type="checkbox"/>	
Access Track (existing)	<input type="checkbox"/>	Access Track (new)	<input checked="" type="checkbox"/>	
Disturbance Area B	<input type="checkbox"/>	Other	<input checked="" type="checkbox"/>	
Details of Other:	<i>GEO-TECH. TEST PITS (+30m buffer)</i>			
Protected Matters				
Item	Presence Identified		Quantum to Clear (Ha)	Comments
	Yes	No		
White Box-Yellow Box-Blakely's Red Gum Grassy Woodland and Derived Native Grassland	<input type="checkbox"/>	<input checked="" type="checkbox"/>		
Grey Box (<i>Eucalyptus microcarpa</i>) Grassy Woodlands and Derived Native Grasslands of South-eastern Australia	<input type="checkbox"/>	<input checked="" type="checkbox"/>		
Weeping Myall Woodlands	<input type="checkbox"/>	<input checked="" type="checkbox"/>		
Natural Grasslands of the Murray Valley Plains	<input type="checkbox"/>	<input checked="" type="checkbox"/>		
Habitat for Mossgiel Daisy	<input type="checkbox"/>	<input checked="" type="checkbox"/>		
Habitat for Chariot Wheels	<input type="checkbox"/>	<input checked="" type="checkbox"/>		
Habitat for Slender Darling Pea	<input type="checkbox"/>	<input checked="" type="checkbox"/>		

Management measures required to avoid or minimise impacts to Protected Matters:

N/A: No sign. features observed.

Hollow Bearing / Habitat Trees

Habitat trees and habitat features identified & marked?	Yes <input type="checkbox"/>	No <input type="checkbox"/>	Comments: <i>Tree nearby w shallow hollow - no HBT.</i>
GPS coordinates and habitat trees recorded?	Yes <input type="checkbox"/>	No <input checked="" type="checkbox"/>	Comments: <i>N/A</i>
Nest boxes required?	Yes <input type="checkbox"/>	No <input checked="" type="checkbox"/>	Comments:
Fauna spotter required to be present during clearing activities?	Yes <input type="checkbox"/>	No <input checked="" type="checkbox"/>	Comments: <i>No hab features @ pit.</i>

Weeds

Were any Weeds of National Significance or Priority Weeds identified?	Yes <input type="checkbox"/>	No <input checked="" type="checkbox"/>	Details:
---	------------------------------	--	----------

Unexpected Finds

Were any Unexpected Finds identified?	Yes <input type="checkbox"/>	No <input checked="" type="checkbox"/>	Details:
If yes, has the Environmental Manager been notified?	Yes <input type="checkbox"/>	No <input type="checkbox"/>	Details: <i>N/A</i>

Environmental Exclusion Zones

Threatened Species Identified within Disturbance Area B?	Yes <input type="checkbox"/>	No <input checked="" type="checkbox"/>	Details: <i>N/A - not assessed for this scope</i>
Environmental exclusion zones demarcated?	Yes <input type="checkbox"/>	No <input checked="" type="checkbox"/>	Details:

Additional Comments

Table 3 – Pre-Clearance Approval

Ecologist

Once printed this document becomes uncontrolled. Refer to Secure Energy Intranet for controlled copy



Pre-Clearance Validity Period	3 months
Name	Sam Patmore
Signature	
Date	10/17/23
SecureEnergy JV	
Name	Catherine Arlewis
Position	SESJ Environmental Manager
Signature	
Date	11/01/2023

Table 1 - Information

Item	Detail
Ecologist / Fauna Spotter(s) Completing Pre-Clearance Survey	Name: <i>Sam Latmore</i> Qualification: <i>Ecologist</i>
Date of Pre-Clearance Survey	<i>10/1/23</i> <i>(13.45)</i>
Specific Pre-Clearance Survey Location (Line No. Tower / Span No.)	<i>784 (L2)</i>
Work Package ID	<i>Crestech</i>

Table 2 – Pre-Clearance Survey Details

Infrastructure Surveyed				
Tower Footprint	<input type="checkbox"/>	Centreline	<input type="checkbox"/>	
Break and Winch Site	<input type="checkbox"/>	Parking Areas	<input type="checkbox"/>	
Access Track (existing)	<input type="checkbox"/>	Access Track (new)	<input checked="" type="checkbox"/>	
Disturbance Area B	<input type="checkbox"/>	Other	<input checked="" type="checkbox"/>	
Details of Other:	<i>GEO-TECH PIT LOC (+ 30m Buffer)</i>			
Protected Matters				
Item	Presence Identified		Quantum to Clear (Ha)	Comments
	Yes	No		
White Box-Yellow Box-Blakely's Red Gum Grassy Woodland and Derived Native Grassland	<input type="checkbox"/>	<input checked="" type="checkbox"/>		
Grey Box (<i>Eucalyptus microcarpa</i>) Grassy Woodlands and Derived Native Grasslands of South-eastern Australia	<input type="checkbox"/>	<input checked="" type="checkbox"/>		
Weeping Myall Woodlands	<input type="checkbox"/>	<input checked="" type="checkbox"/>		
Natural Grasslands of the Murray Valley Plains	<input type="checkbox"/>	<input checked="" type="checkbox"/>		
Habitat for Mossgiel Daisy	<input type="checkbox"/>	<input checked="" type="checkbox"/>		
Habitat for Chariot Wheels	<input type="checkbox"/>	<input checked="" type="checkbox"/>		
Habitat for Slender Darling Pea	<input type="checkbox"/>	<input checked="" type="checkbox"/>		

Once printed this document becomes uncontrolled. Refer to Secure Energy Intranet for controlled copy

Management measures required to avoid or minimise impacts to Protected Matters:

Hollow Bearing / Habitat Trees

Habitat trees and habitat features identified & marked?	Yes <input type="checkbox"/>	No <input type="checkbox"/>	Comments: N/A - Nil HBT in Buffer.
GPS coordinates and habitat trees recorded?	Yes <input type="checkbox"/>	No <input type="checkbox"/>	Comments: N/A
Nest boxes required?	Yes <input type="checkbox"/>	No <input checked="" type="checkbox"/>	Comments:
Fauna spotter required to be present during clearing activities?	Yes <input type="checkbox"/>	No <input checked="" type="checkbox"/>	Comments: No Hab. features

Weeds

Were any Weeds of National Significance or Priority Weeds identified?	Yes <input type="checkbox"/>	No <input checked="" type="checkbox"/>	Details:
---	------------------------------	--	----------

Unexpected Finds

Were any Unexpected Finds identified?	Yes <input type="checkbox"/>	No <input checked="" type="checkbox"/>	Details:
If yes, has the Environmental Manager been notified?	Yes <input type="checkbox"/>	No <input checked="" type="checkbox"/>	Details:

Environmental Exclusion Zones

Threatened Species Identified within Disturbance Area B?	Yes <input type="checkbox"/>	No <input checked="" type="checkbox"/>	Details:
Environmental exclusion zones demarcated?	Yes <input type="checkbox"/>	No <input checked="" type="checkbox"/>	Details:

Additional Comments

Table 3 – Pre-Clearance Approval

Ecologist

Once printed this document becomes uncontrolled. Refer to Secure Energy Intranet for controlled copy



Pre-Clearance Validity Period	3 months
Name	Sam Patmore
Signature	
Date	10/1/23
SecureEnergy JV	
Name	Catherine Curlewis
Position	
Signature	SEJV Environmental Manager.
Date	11/01/2023

Table 1 - Information

Item	Detail
Ecologist / Fauna Spotter(s) Completing Pre-Clearance Survey	Name: <i>Sam Patmore</i> Qualification: <i>Ecologist</i>
Date of Pre-Clearance Survey	<i>11/1/23</i>
Specific Pre-Clearance Survey Location (Line No. Tower / Span No.)	<i>529 (L2)</i>
Work Package ID	<i>Geo tech</i>

Table 2 – Pre-Clearance Survey Details

Infrastructure Surveyed				
Tower Footprint	<input type="checkbox"/>	Centreline	<input type="checkbox"/>	
Break and Winch Site	<input type="checkbox"/>	Parking Areas	<input type="checkbox"/>	
Access Track (existing)	<input type="checkbox"/>	Access Track (new)	<input checked="" type="checkbox"/>	
Disturbance Area B	<input type="checkbox"/>	Other	<input checked="" type="checkbox"/>	
Details of Other:	<i>GEO-TECH PIT LOC (+30m).</i>			
Protected Matters				
Item	Presence Identified		Quantum to Clear (Ha)	Comments
	Yes	No		
White Box-Yellow Box-Blakely's Red Gum Grassy Woodland and Derived Native Grassland	<input type="checkbox"/>	<input checked="" type="checkbox"/>		
Grey Box (<i>Eucalyptus microcarpa</i>) Grassy Woodlands and Derived Native Grasslands of South-eastern Australia	<input type="checkbox"/>	<input checked="" type="checkbox"/>		
Weeping Myall Woodlands	<input type="checkbox"/>	<input checked="" type="checkbox"/>		
Natural Grasslands of the Murray Valley Plains	<input type="checkbox"/>	<input checked="" type="checkbox"/>		
Habitat for Mossgiel Daisy	<input type="checkbox"/>	<input checked="" type="checkbox"/>		
Habitat for Chariot Wheels	<input type="checkbox"/>	<input checked="" type="checkbox"/>		
Habitat for Slender Darling Pea	<input type="checkbox"/>	<input type="checkbox"/>		

Once printed this document becomes uncontrolled. Refer to Secure Energy Intranet for controlled copy

Management measures required to avoid or minimise impacts to Protected Matters:

*Nil Required for EPBC MNES.
Fauna spotter Required - although HBT should*

Hollow Bearing / Habitat Trees

Habitat trees and habitat features identified & marked?	Yes <input checked="" type="checkbox"/>	No <input type="checkbox"/>	Comments: HBT @ 20m to SW of Pit. GREEN 'x'
GPS coordinates and habitat trees recorded? <i>see below.</i>	Yes <input checked="" type="checkbox"/>	No <input checked="" type="checkbox"/>	Comments: 1X TRUNK (DEAD) NO RECEPTION
Nest boxes required?	Yes <input type="checkbox"/>	No <input type="checkbox"/>	Comments:
Fauna spotter required to be present during clearing activities?	Yes <input checked="" type="checkbox"/>	No <input type="checkbox"/>	Comments:

Weeds

Were any Weeds of National Significance or Priority Weeds identified?	Yes <input type="checkbox"/>	No <input checked="" type="checkbox"/>	Details:
---	------------------------------	--	----------

Unexpected Finds

Were any Unexpected Finds identified?	Yes <input type="checkbox"/>	No <input checked="" type="checkbox"/>	Details:
If yes, has the Environmental Manager been notified?	Yes <input type="checkbox"/>	No <input type="checkbox"/> NA	Details:

Environmental Exclusion Zones

Threatened Species Identified within Disturbance Area B?	Yes <input type="checkbox"/>	No <input checked="" type="checkbox"/>	Details:
Environmental exclusion zones demarcated?	Yes <input type="checkbox"/>	No <input checked="" type="checkbox"/>	Details:

Additional Comments

*HBT: 143.359132.
-34.643712.*

Table 3 – Pre-Clearance Approval

Ecologist

Once printed this document becomes uncontrolled. Refer to Secure Energy Intranet for controlled copy



Pre-Clearance Validity Period	3 months
Name	Sam Patmore
Signature	
Date	11/1/23
SecureEnergy JV	
Name	Catherine Curlewis
Position	Environmental Manager (SEJV)
Signature	
Date	12/01/2023

Table 1 - Information

Item	Detail
Ecologist / Fauna Spotter(s) Completing Pre-Clearance Survey	Name: <i>Sam Patmore</i> Qualification: <i>Ecologist.</i>
Date of Pre-Clearance Survey	<i>11/1/23</i>
Specific Pre-Clearance Survey Location (Line No. Tower / Span No.)	<i>535 (L2)</i>
Work Package ID	<i>Geotech</i>

Table 2 – Pre-Clearance Survey Details

Infrastructure Surveyed				
Tower Footprint	<input type="checkbox"/>	Centreline	<input type="checkbox"/>	
Break and Winch Site	<input type="checkbox"/>	Parking Areas	<input type="checkbox"/>	
Access Track (existing)	<input type="checkbox"/>	Access Track (new)	<input checked="" type="checkbox"/>	
Disturbance Area B	<input type="checkbox"/>	Other	<input checked="" type="checkbox"/>	
Details of Other:	<i>GEO-TECH PIT LOC (+30m Buffer)</i>			
Protected Matters				
Item	Presence Identified		Quantum to Clear (Ha)	Comments
	Yes	No		
White Box-Yellow Box-Blakely's Red Gum Grassy Woodland and Derived Native Grassland	<input type="checkbox"/>	<input checked="" type="checkbox"/>		
Grey Box (<i>Eucalyptus microcarpa</i>) Grassy Woodlands and Derived Native Grasslands of South-eastern Australia	<input type="checkbox"/>	<input checked="" type="checkbox"/>		
Weeping Myall Woodlands	<input type="checkbox"/>	<input checked="" type="checkbox"/>		
Natural Grasslands of the Murray Valley Plains	<input type="checkbox"/>	<input checked="" type="checkbox"/>		
Habitat for Mossgiel Daisy	<input type="checkbox"/>	<input type="checkbox"/>		
Habitat for Chariot Wheels	<input type="checkbox"/>	<input type="checkbox"/>		
Habitat for Slender Darling Pea	<input type="checkbox"/>	<input type="checkbox"/>		

PCT 170 Mallee Bird.

Once printed this document becomes uncontrolled. Refer to Secure Energy Intranet for controlled copy

Management measures required to avoid or minimise impacts to Protected Matters:

Hollow Bearing / Habitat Trees

Habitat trees and habitat features identified & marked?	Yes <input checked="" type="checkbox"/>	No <input type="checkbox"/>	Comments: 2x HBT @ 15m to E. of Pit.
GPS coordinates and habitat trees recorded?	Yes <input type="checkbox"/>	No <input checked="" type="checkbox"/>	Comments: Not Able to - No Reception
Nest boxes required?	Yes <input type="checkbox"/>	No <input type="checkbox"/>	Comments:
Fauna spotter required to be present during clearing activities?	Yes <input checked="" type="checkbox"/>	No <input type="checkbox"/>	Comments:

Weeds

Were any Weeds of National Significance or Priority Weeds identified?	Yes <input type="checkbox"/>	No <input checked="" type="checkbox"/>	Details:
---	------------------------------	--	----------

Unexpected Finds

Were any Unexpected Finds identified?	Yes <input type="checkbox"/>	No <input checked="" type="checkbox"/>	Details:
If yes, has the Environmental Manager been notified?	Yes <input type="checkbox"/>	No <input checked="" type="checkbox"/>	Details:

Environmental Exclusion Zones

Threatened Species Identified within Disturbance Area B?	Yes <input type="checkbox"/>	No <input checked="" type="checkbox"/>	Details:
Environmental exclusion zones demarcated?	Yes <input type="checkbox"/>	No <input checked="" type="checkbox"/>	Details:

Additional Comments

Table 3 – Pre-Clearance Approval

Ecologist

Once printed this document becomes uncontrolled. Refer to Secure Energy Intranet for controlled copy



Pre-Clearance Validity Period	3 months
Name	Sam Patmore
Signature	
Date	11/1/23
SecureEnergy JV	
Name	Catherine Cudewis
Position	SEJV Environmental Manager
Signature	
Date	12/01/2023

Table 1 - Information

Item	Detail
Ecologist / Fauna Spotter(s) Completing Pre-Clearance Survey	Name: <i>Sam Patmore</i> Qualification: <i>Ecologist.</i>
Date of Pre-Clearance Survey	<i>11/1/23</i>
Specific Pre-Clearance Survey Location (Line No. Tower / Span No.)	<i>L2 537 (</i>
Work Package ID	<i>Geotech</i>

Table 2 – Pre-Clearance Survey Details

Infrastructure Surveyed				
Tower Footprint	<input type="checkbox"/>	Centreline	<input type="checkbox"/>	
Break and Winch Site	<input type="checkbox"/>	Parking Areas	<input type="checkbox"/>	
Access Track (existing)	<input type="checkbox"/>	Access Track (new)	<input checked="" type="checkbox"/>	
Disturbance Area B	<input type="checkbox"/>	Other	<input checked="" type="checkbox"/>	
Details of Other:		<i>GEO-TECH PIT LOC. (+ 30m BUFFER)</i>		
Protected Matters				
Item	Presence Identified		Quantum to Clear (Ha)	Comments
	Yes	No		
White Box-Yellow Box-Blakely's Red Gum Grassy Woodland and Derived Native Grassland	<input type="checkbox"/>	<input checked="" type="checkbox"/>		
Grey Box (<i>Eucalyptus microcarpa</i>) Grassy Woodlands and Derived Native Grasslands of South-eastern Australia	<input type="checkbox"/>	<input checked="" type="checkbox"/>		
Weeping Myall Woodlands	<input type="checkbox"/>	<input checked="" type="checkbox"/>		
Natural Grasslands of the Murray Valley Plains	<input type="checkbox"/>	<input checked="" type="checkbox"/>		
Habitat for Mossgiel Daisy	<input type="checkbox"/>	<input checked="" type="checkbox"/>		
Habitat for Chariot Wheels	<input type="checkbox"/>	<input checked="" type="checkbox"/>		
Habitat for Slender Darling Pea	<input type="checkbox"/>	<input checked="" type="checkbox"/>		

Mapped 170 Mallee Bird nearby - but not @ Pit. Loc. → Pit. Loc. is disturbed grassland → Low habitat value

Once printed this document becomes uncontrolled. Refer to Secure Energy Intranet for controlled copy

No Hab. or impacts to threatened birds.

Management measures required to avoid or minimise impacts to Protected Matters:

Nil.

Hollow Bearing / Habitat Trees

Habitat trees and habitat features identified & marked?	Yes <input type="checkbox"/>	No <input type="checkbox"/> <i>N/A</i>	Comments: <i>No hab. trees</i>
GPS coordinates and habitat trees recorded?	Yes <input type="checkbox"/>	No <input type="checkbox"/> <i>N/A</i>	Comments:
Nest boxes required?	Yes <input type="checkbox"/>	No <input checked="" type="checkbox"/>	Comments:
Fauna spotter required to be present during clearing activities?	Yes <input type="checkbox"/>	No <input checked="" type="checkbox"/>	Comments:

Weeds

Were any Weeds of National Significance or Priority Weeds identified?	Yes <input type="checkbox"/>	No <input checked="" type="checkbox"/>	Details:
---	------------------------------	--	----------

Unexpected Finds

Were any Unexpected Finds identified?	Yes <input type="checkbox"/>	No <input checked="" type="checkbox"/>	Details:
If yes, has the Environmental Manager been notified?	Yes <input type="checkbox"/>	No <input checked="" type="checkbox"/>	Details:

Environmental Exclusion Zones

Threatened Species Identified within Disturbance Area B?	Yes <input type="checkbox"/>	No <input checked="" type="checkbox"/>	Details:
Environmental exclusion zones demarcated?	Yes <input type="checkbox"/>	No <input checked="" type="checkbox"/>	Details:

Additional Comments

*Previous Records for threatened birds + habitat.
→ Present along creek. No habitat values at location of Geo-tech. pit.*

Table 3 – Pre-Clearance Approval

Ecologist

Once printed this document becomes uncontrolled. Refer to Secure Energy Intranet for controlled copy

Project EnergyConnect (NSW – Eastern Section)
Ecology Pre-Clearance Report



Pre-Clearance Validity Period	3 months
Name	Sam Patmore
Signature	
Date	11/1/23
SecureEnergy JV	
Name	Catherine Curlewis
Position	SEJV Environmental Manager
Signature	
Date	12/01/2023

Once printed this document becomes uncontrolled. Refer to Secure Energy Intranet for controlled copy

Table 1 - Information

Item	Detail
Ecologist / Fauna Spotter(s) Completing Pre-Clearance Survey	Name: <i>Sam Patmore</i> Qualification: <i>Ecologist.</i>
Date of Pre-Clearance Survey	<i>10/1/23</i>
Specific Pre-Clearance Survey Location (Line No. Tower / Span No.)	<i>792.(LL)</i>
Work Package ID	<i>Geotech</i>

Table 2 – Pre-Clearance Survey Details

Infrastructure Surveyed				
Tower Footprint	<input type="checkbox"/>	Centreline	<input type="checkbox"/>	
Break and Winch Site	<input type="checkbox"/>	Parking Areas	<input type="checkbox"/>	
Access Track (existing)	<input type="checkbox"/>	Access Track (new)	<input checked="" type="checkbox"/>	
Disturbance Area B	<input type="checkbox"/>	Other	<input checked="" type="checkbox"/>	
Details of Other:	<i>Geotech pit location (+ 30m buffer)</i>			
Protected Matters				
Item	Presence Identified		Quantum to Clear (Ha)	Comments
	Yes	No		
White Box-Yellow Box-Blakely's Red Gum Grassy Woodland and Derived Native Grassland	<input type="checkbox"/>	<input checked="" type="checkbox"/>		
Grey Box (<i>Eucalyptus microcarpa</i>) Grassy Woodlands and Derived Native Grasslands of South-eastern Australia	<input type="checkbox"/>	<input checked="" type="checkbox"/>		
Weeping Myall Woodlands	<input type="checkbox"/>	<input checked="" type="checkbox"/>		
Natural Grasslands of the Murray Valley Plains	<input type="checkbox"/>	<input checked="" type="checkbox"/>		
Habitat for Mossgiel Daisy	<input type="checkbox"/>	<input checked="" type="checkbox"/>		
Habitat for Chariot Wheels	<input type="checkbox"/>	<input checked="" type="checkbox"/>		
Habitat for Slender Darling Pea	<input type="checkbox"/>	<input type="checkbox"/>		

Once printed this document becomes uncontrolled. Refer to Secure Energy Intranet for controlled copy

Management measures required to avoid or minimise impacts to Protected Matters:

Hollow Bearing / Habitat Trees

Habitat trees and habitat features identified & marked?	Yes <input type="checkbox"/>	No <input checked="" type="checkbox"/>	Comments: <i>N/A No trees</i>
GPS coordinates and habitat trees recorded?	Yes <input type="checkbox"/>	No <input checked="" type="checkbox"/>	Comments: <i>N/A " "</i>
Nest boxes required?	Yes <input type="checkbox"/>	No <input checked="" type="checkbox"/>	Comments:
Fauna spotter required to be present during clearing activities?	Yes <input type="checkbox"/>	No <input checked="" type="checkbox"/>	Comments: <i>No hab. features.</i>

Weeds

Were any Weeds of National Significance or Priority Weeds identified?	Yes <input type="checkbox"/>	No <input checked="" type="checkbox"/>	Details:
---	------------------------------	--	----------

Unexpected Finds

Were any Unexpected Finds identified?	Yes <input type="checkbox"/>	No <input checked="" type="checkbox"/>	Details:
If yes, has the Environmental Manager been notified?	Yes <input type="checkbox"/>	No <input checked="" type="checkbox"/>	Details:

Environmental Exclusion Zones

Threatened Species Identified within Disturbance Area B?	Yes <input type="checkbox"/>	No <input checked="" type="checkbox"/>	Details:
Environmental exclusion zones demarcated?	Yes <input type="checkbox"/>	No <input checked="" type="checkbox"/>	Details:

Additional Comments

Table 3 – Pre-Clearance Approval

Ecologist



Pre-Clearance Validity Period	3 months
Name	Sam Patmore
Signature	
Date	10/1/23
SecureEnergy JV	
Name	Catherine Curlew
Position	SESU Environmental Manager
Signature	
Date	11/01/2023

Table 1 - Information

Item	Detail
Ecologist / Fauna Spotter(s) Completing Pre-Clearance Survey	Name: <i>Tegan McKillop</i> Qualification: <i>BSc (NR) w/ honours</i>
Date of Pre-Clearance Survey	<i>6/11/23</i>
Specific Pre-Clearance Survey Location (Line No. Tower / Span No.)	<i>L5 tower 1</i>
Work Package ID	<i>70001 - Geotech assessment</i>

Table 2 – Pre-Clearance Survey Details

Infrastructure Surveyed				
Tower Footprint	<input checked="" type="checkbox"/>	Centreline	<input type="checkbox"/>	
Break and Winch Site	<input type="checkbox"/>	Parking Areas	<input type="checkbox"/>	
Access Track (existing)	<input type="checkbox"/>	Access Track (new)	<input type="checkbox"/>	
Disturbance Area B	<input type="checkbox"/>	Other	<input type="checkbox"/>	
Details of Other:				
Protected Matters				
Item	Presence Identified		Quantum to Clear (Ha)	Comments
	Yes	No		
White Box-Yellow Box-Blakely's Red Gum Grassy Woodland and Derived Native Grassland	<input type="checkbox"/>	<input checked="" type="checkbox"/>		
Grey Box (<i>Eucalyptus microcarpa</i>) Grassy Woodlands and Derived Native Grasslands of South-eastern Australia	<input type="checkbox"/>	<input checked="" type="checkbox"/>		
Weeping Myall Woodlands	<input type="checkbox"/>	<input checked="" type="checkbox"/>		
Natural Grasslands of the Murray Valley Plains	<input type="checkbox"/>	<input checked="" type="checkbox"/>		
Habitat for Mossgiel Daisy	<input type="checkbox"/>	<input checked="" type="checkbox"/>		
Habitat for Chariot Wheels	<input type="checkbox"/>	<input checked="" type="checkbox"/>		
Habitat for Slender Darling Pea	<input type="checkbox"/>	<input checked="" type="checkbox"/>		

Once printed this document becomes uncontrolled. Refer to Secure Energy Intranet for controlled copy

Management measures required to avoid or minimise impacts to Protected Matters:			
NA			
Hollow Bearing / Habitat Trees			
Habitat trees and habitat features identified & marked?	Yes <input type="checkbox"/>	No <input checked="" type="checkbox"/>	Comments:
GPS coordinates and habitat trees recorded?	Yes <input type="checkbox"/>	No <input checked="" type="checkbox"/>	Comments:
Nest boxes required?	Yes <input type="checkbox"/>	No <input checked="" type="checkbox"/>	Comments:
Fauna spotter required to be present during clearing activities?	Yes <input type="checkbox"/>	No <input checked="" type="checkbox"/>	Comments:
Weeds			
Were any Weeds of National Significance or Priority Weeds identified?	Yes <input type="checkbox"/>	No <input checked="" type="checkbox"/>	Details:
Unexpected Finds			
Were any Unexpected Finds identified?	Yes <input type="checkbox"/>	No <input checked="" type="checkbox"/>	Details:
If yes, has the Environmental Manager been notified?	Yes <input type="checkbox"/>	No <input type="checkbox"/>	Details:
Environmental Exclusion Zones			
Threatened Species Identified within Disturbance Area B?	Yes <input type="checkbox"/>	No <input type="checkbox"/>	Details:
Environmental exclusion zones demarcated?	Yes <input type="checkbox"/>	No <input type="checkbox"/>	Details: NA
Additional Comments			
Cleared paddock, uncropped. Mapped as PCTO.			

Table 3 – Pre-Clearance Approval

Ecologist	
Pre-clearance Assessment Timeframe for Nominated Works	4 wks
Name	Teagan McKillop
Signature	<i>T. McKillop</i>
Date	6/1/23
SecureEnergy JV	
Name	Sarah Klocke
Position	Senior Environmental Advisor
Signature	<i>Sarah Klocke</i>
Date	11/01/2023

Table 1 - Information

Item	Detail
Ecologist / Fauna Spotter(s) Completing Pre-Clearance Survey	Name: <i>Reagan McKillop</i> Qualification: <i>BSc (NR) w/ Honours</i>
Date of Pre-Clearance Survey	<i>7/1/23</i>
Specific Pre-Clearance Survey Location (Line No. Tower / Span No.)	<i>L5 tower 114</i>
Work Package ID	<i>70001 - Geotech assessment</i>

Table 2 – Pre-Clearance Survey Details

Infrastructure Surveyed				
Tower Footprint	<input checked="" type="checkbox"/>	Centreline	<input type="checkbox"/>	
Break and Winch Site	<input type="checkbox"/>	Parking Areas	<input type="checkbox"/>	
Access Track (existing)	<input type="checkbox"/>	Access Track (new)	<input type="checkbox"/>	
Disturbance Area B	<input type="checkbox"/>	Other	<input type="checkbox"/>	
Details of Other:				
Protected Matters				
Item	Presence Identified		Quantum to Clear (Ha)	Comments
	Yes	No		
White Box-Yellow Box-Blakely's Red Gum Grassy Woodland and Derived Native Grassland	<input type="checkbox"/>	<input checked="" type="checkbox"/>		
Grey Box (<i>Eucalyptus microcarpa</i>) Grassy Woodlands and Derived Native Grasslands of South-eastern Australia	<input type="checkbox"/>	<input checked="" type="checkbox"/>		
Weeping Myall Woodlands	<input type="checkbox"/>	<input checked="" type="checkbox"/>		
Natural Grasslands of the Murray Valley Plains	<input type="checkbox"/>	<input checked="" type="checkbox"/>		
Habitat for Mossgiel Daisy	<input type="checkbox"/>	<input checked="" type="checkbox"/>		
Habitat for Chariot Wheels	<input type="checkbox"/>	<input checked="" type="checkbox"/>		
Habitat for Slender Darling Pea	<input type="checkbox"/>	<input checked="" type="checkbox"/>		

Once printed this document becomes uncontrolled. Refer to Secure Energy Intranet for controlled copy

Management measures required to avoid or minimise impacts to Protected Matters:

NA

*

Hollow Bearing / Habitat Trees

Habitat trees and habitat features identified & marked?	Yes <input checked="" type="checkbox"/>	No <input type="checkbox"/>	Comments:
GPS coordinates and habitat trees recorded?	Yes <input checked="" type="checkbox"/>	No <input type="checkbox"/>	Comments:
Nest boxes required?	Yes <input type="checkbox"/>	No <input checked="" type="checkbox"/>	Comments:
Fauna spotter required to be present during clearing activities?	Yes <input type="checkbox"/>	No <input checked="" type="checkbox"/>	Comments:

Weeds

Were any Weeds of National Significance or Priority Weeds identified?	Yes <input type="checkbox"/>	No <input checked="" type="checkbox"/>	Details:
---	------------------------------	--	----------

Unexpected Finds

Were any Unexpected Finds identified?	Yes <input type="checkbox"/>	No <input checked="" type="checkbox"/>	Details:
If yes, has the Environmental Manager been notified?	Yes <input type="checkbox"/>	No <input type="checkbox"/>	Details:

Environmental Exclusion Zones

Threatened Species Identified within Disturbance Area B?	Yes <input type="checkbox"/>	No <input type="checkbox"/>	Details:
Environmental exclusion zones demarcated?	Yes <input type="checkbox"/>	No <input type="checkbox"/>	Details:

NA

Additional Comments

Cleared paddocks, cropped. Mapped as PCTO.

* One large tree (~1m DBH) approx 40m from tower centre. If this is in geotech assessment footprint then it should be considered a habitat tree. The tree will be avoided during geotech assessment, therefore no FSC or nest boxes are required.

Table 3 – Pre-Clearance Approval

Ecologist	
Pre-clearance Assessment Timeframe for Nominated Works	4 Weeks
Name	Reagan McMillan
Signature	<i>[Handwritten Signature]</i>
Date	7/1/23
SecureEnergy JV	
Name	Sarah Klocke
Position	Senior Environmental Advisor
Signature	<i>Sarah Klocke</i>
Date	11/01/2023

Once printed this document becomes uncontrolled. Refer to Secure Energy Intranet for controlled copy

Table 1 - Information

Item	Detail
Ecologist / Fauna Spotter(s) Completing Pre-Clearance Survey	Name: <i>Shengyan McMillan</i> Qualification: <i>BSc (NRM) w/ Hons</i>
Date of Pre-Clearance Survey	<i>7/1/23</i>
Specific Pre-Clearance Survey Location (Line No. Tower / Span No.)	<i>L5 tower 122</i>
Work Package ID	<i>70001 - Geotech assessment</i>

Table 2 – Pre-Clearance Survey Details

Infrastructure Surveyed				
Tower Footprint	<input checked="" type="checkbox"/>	Centreline	<input type="checkbox"/>	
Break and Winch Site	<input type="checkbox"/>	Parking Areas	<input type="checkbox"/>	
Access Track (existing)	<input type="checkbox"/>	Access Track (new)	<input type="checkbox"/>	
Disturbance Area B	<input type="checkbox"/>	Other	<input type="checkbox"/>	
Details of Other:				
Protected Matters				
Item	Presence Identified		Quantum to Clear (Ha)	Comments
	Yes	No		
White Box-Yellow Box-Blakely's Red Gum Grassy Woodland and Derived Native Grassland	<input type="checkbox"/>	<input checked="" type="checkbox"/>		
Grey Box (<i>Eucalyptus microcarpa</i>) Grassy Woodlands and Derived Native Grasslands of South-eastern Australia	<input type="checkbox"/>	<input checked="" type="checkbox"/>		
Weeping Myall Woodlands	<input type="checkbox"/>	<input checked="" type="checkbox"/>		
Natural Grasslands of the Murray Valley Plains	<input type="checkbox"/>	<input checked="" type="checkbox"/>		
Habitat for Mossgiel Daisy	<input type="checkbox"/>	<input checked="" type="checkbox"/>		
Habitat for Chariot Wheels	<input type="checkbox"/>	<input checked="" type="checkbox"/>		
Habitat for Slender Darling Pea	<input type="checkbox"/>	<input checked="" type="checkbox"/>		

Once printed this document becomes uncontrolled. Refer to Secure Energy Intranet for controlled copy

Management measures required to avoid or minimise impacts to Protected Matters:			
NA			
Hollow Bearing / Habitat Trees			
Habitat trees and habitat features identified & marked?	Yes <input type="checkbox"/>	No <input checked="" type="checkbox"/>	Comments:
GPS coordinates and habitat trees recorded?	Yes <input type="checkbox"/>	No <input checked="" type="checkbox"/>	Comments:
Nest boxes required?	Yes <input type="checkbox"/>	No <input checked="" type="checkbox"/>	Comments:
Fauna spotter required to be present during clearing activities?	Yes <input type="checkbox"/>	No <input checked="" type="checkbox"/>	Comments:
Weeds			
Were any Weeds of National Significance or Priority Weeds identified?	Yes <input type="checkbox"/>	No <input checked="" type="checkbox"/>	Details:
Unexpected Finds			
Were any Unexpected Finds identified?	Yes <input type="checkbox"/>	No <input checked="" type="checkbox"/>	Details:
If yes, has the Environmental Manager been notified?	Yes <input type="checkbox"/>	No <input type="checkbox"/>	Details:
Environmental Exclusion Zones			
Threatened Species Identified within Disturbance Area B?	Yes <input type="checkbox"/>	No <input type="checkbox"/>	Details:
Environmental exclusion zones demarcated?	Yes <input type="checkbox"/>	No <input type="checkbox"/>	Details: NA
Additional Comments			
Cleared paddock, cropped. Mapped as PCTO. centre point already pegged.			

Once printed this document becomes uncontrolled. Refer to Secure Energy Intranet for controlled copy

Table 3 – Pre-Clearance Approval

Ecologist	
Pre-clearance Assessment Timeframe for Nominated Works	4 wks
Name	Keagan McMillan
Signature	<i>Keagan McMillan</i>
Date	7/1/23
SecureEnergy JV	
Name	Sarah Klocke
Position	Senior Environmental Advisor
Signature	<i>Sarah Klocke</i>
Date	11/01/2023

Table 1 - Information

Item	Detail
Ecologist / Fauna Spotter(s) Completing Pre-Clearance Survey	Name: <i>Yeagan McWilliam</i> Qualification: <i>BSc (NR) w/ Hons</i>
Date of Pre-Clearance Survey	<i>7/1/23</i>
Specific Pre-Clearance Survey Location (Line No. Tower / Span No.)	<i>L5 tower 131</i>
Work Package ID	<i>70001 - Geotech assessment</i>

Table 2 – Pre-Clearance Survey Details

Infrastructure Surveyed				
Tower Footprint	<input checked="" type="checkbox"/>	Centreline	<input type="checkbox"/>	
Break and Winch Site	<input type="checkbox"/>	Parking Areas	<input type="checkbox"/>	
Access Track (existing)	<input type="checkbox"/>	Access Track (new)	<input type="checkbox"/>	
Disturbance Area B	<input type="checkbox"/>	Other	<input type="checkbox"/>	
Details of Other:				
Protected Matters				
Item	Presence Identified		Quantum to Clear (Ha)	Comments
	Yes	No		
White Box-Yellow Box-Blakely's Red Gum Grassy Woodland and Derived Native Grassland	<input type="checkbox"/>	<input checked="" type="checkbox"/>		
Grey Box (<i>Eucalyptus microcarpa</i>) Grassy Woodlands and Derived Native Grasslands of South-eastern Australia	<input type="checkbox"/>	<input checked="" type="checkbox"/>		
Weeping Myall Woodlands	<input type="checkbox"/>	<input checked="" type="checkbox"/>		
Natural Grasslands of the Murray Valley Plains	<input type="checkbox"/>	<input checked="" type="checkbox"/>		
Habitat for Mossgiel Daisy	<input type="checkbox"/>	<input checked="" type="checkbox"/>		
Habitat for Chariot Wheels	<input type="checkbox"/>	<input checked="" type="checkbox"/>		
Habitat for Slender Darling Pea	<input type="checkbox"/>	<input checked="" type="checkbox"/>		

Once printed this document becomes uncontrolled. Refer to Secure Energy Intranet for controlled copy

Management measures required to avoid or minimise impacts to Protected Matters:

NA

Hollow Bearing / Habitat Trees

Habitat trees and habitat features identified & marked?	Yes <input type="checkbox"/>	No <input checked="" type="checkbox"/>	Comments:
GPS coordinates and habitat trees recorded?	Yes <input type="checkbox"/>	No <input checked="" type="checkbox"/>	Comments:
Nest boxes required?	Yes <input type="checkbox"/>	No <input checked="" type="checkbox"/>	Comments:
Fauna spotter required to be present during clearing activities?	Yes <input type="checkbox"/>	No <input checked="" type="checkbox"/>	Comments:

Weeds

Were any Weeds of National Significance or Priority Weeds identified?	Yes <input type="checkbox"/>	No <input checked="" type="checkbox"/>	Details:
---	------------------------------	--	----------

Unexpected Finds

Were any Unexpected Finds identified?	Yes <input type="checkbox"/>	No <input checked="" type="checkbox"/>	Details:
If yes, has the Environmental Manager been notified?	Yes <input type="checkbox"/>	No <input type="checkbox"/>	Details:

Environmental Exclusion Zones

Threatened Species Identified within Disturbance Area B?	Yes <input type="checkbox"/>	No <input type="checkbox"/>	Details:
Environmental exclusion zones demarcated?	Yes <input type="checkbox"/>	No <input type="checkbox"/>	Details: NA

Additional Comments

cleared paddock, cropped. Mapped as PCTC.

Table 3 – Pre-Clearance Approval

Ecologist	
Pre-clearance Assessment Timeframe for Nominated Works	4 wks
Name	Teagan McMillan
Signature	<i>[Handwritten Signature]</i>
Date	7/1/23
SecureEnergy JV	
Name	Sarah Klocke
Position	Senior Environmental Advisor
Signature	<i>Sarah Klocke</i>
Date	11/01/2023

Table 1 - Information

Item	Detail
Ecologist / Fauna Spotter(s) Completing Pre-Clearance Survey	Name: <i>Feagan McKillop</i> Qualification: <i>BSc (NR) w/ Hons</i>
Date of Pre-Clearance Survey	<i>8/1/23</i>
Specific Pre-Clearance Survey Location (Line No. Tower / Span No.)	<i>L5 tower 295</i>
Work Package ID	<i>70001 - geotech assessment</i>

Table 2 – Pre-Clearance Survey Details

Infrastructure Surveyed				
Tower Footprint	<input checked="" type="checkbox"/>	Centreline	<input type="checkbox"/>	
Break and Winch Site	<input type="checkbox"/>	Parking Areas	<input type="checkbox"/>	
Access Track (existing)	<input type="checkbox"/>	Access Track (new)	<input type="checkbox"/>	
Disturbance Area B	<input type="checkbox"/>	Other	<input type="checkbox"/>	
Details of Other:				
Protected Matters				
Item	Presence Identified		Quantum to Clear (Ha)	Comments
	Yes	No		
White Box-Yellow Box-Blakely's Red Gum Grassy Woodland and Derived Native Grassland	<input type="checkbox"/>	<input checked="" type="checkbox"/>		
Grey Box (<i>Eucalyptus microcarpa</i>) Grassy Woodlands and Derived Native Grasslands of South-eastern Australia	<input type="checkbox"/>	<input checked="" type="checkbox"/>		
Weeping Myall Woodlands	<input type="checkbox"/>	<input checked="" type="checkbox"/>		
Natural Grasslands of the Murray Valley Plains	<input type="checkbox"/>	<input checked="" type="checkbox"/>		
Habitat for Mossgiel Daisy	<input type="checkbox"/>	<input checked="" type="checkbox"/>		
Habitat for Chariot Wheels	<input type="checkbox"/>	<input checked="" type="checkbox"/>		
Habitat for Slender Darling Pea	<input type="checkbox"/>	<input checked="" type="checkbox"/>		

Once printed this document becomes uncontrolled. Refer to Secure Energy Intranet for controlled copy

Management measures required to avoid or minimise impacts to Protected Matters:

NA

Hollow Bearing / Habitat Trees

Habitat trees and habitat features identified & marked?	Yes <input type="checkbox"/>	No <input checked="" type="checkbox"/>	Comments:
GPS coordinates and habitat trees recorded?	Yes <input type="checkbox"/>	No <input checked="" type="checkbox"/>	Comments:
Nest boxes required?	Yes <input type="checkbox"/>	No <input checked="" type="checkbox"/>	Comments:
Fauna spotter required to be present during clearing activities?	Yes <input type="checkbox"/>	No <input checked="" type="checkbox"/>	Comments:

Weeds

Were any Weeds of National Significance or Priority Weeds identified?	Yes <input type="checkbox"/>	No <input checked="" type="checkbox"/>	Details:
---	------------------------------	--	----------

Unexpected Finds

Were any Unexpected Finds identified?	Yes <input type="checkbox"/>	No <input checked="" type="checkbox"/>	Details:
If yes, has the Environmental Manager been notified?	Yes <input type="checkbox"/>	No <input type="checkbox"/>	Details:

Environmental Exclusion Zones

Threatened Species Identified within Disturbance Area B?	Yes <input type="checkbox"/>	No <input type="checkbox"/>	Details: NA
Environmental exclusion zones demarcated?	Yes <input type="checkbox"/>	No <input type="checkbox"/>	Details:

Additional Comments

cleared paddock. Mapped as PCTO.

Table 3 – Pre-Clearance Approval

Ecologist	
Pre-clearance Assessment Timeframe for Nominated Works	4 weeks
Name	Leagan McIlroy
Signature	<i>[Handwritten Signature]</i>
Date	8/1/23
SecureEnergy JV	
Name	Sarah Klocke
Position	Senior Environmental Advisor
Signature	<i>Sarah Klocke</i>
Date	11/01/2023

Once printed this document becomes uncontrolled. Refer to Secure Energy Intranet for controlled copy

Table 1 - Information

Item	Detail
Ecologist / Fauna Spotter(s) Completing Pre-Clearance Survey	Name: <i>Yangan McMillan</i> Qualification: <i>BSc (NR) w/ Hons</i>
Date of Pre-Clearance Survey	<i>6/1/23</i>
Specific Pre-Clearance Survey Location (Line No. Tower / Span No.)	<i>L5 tower 41</i>
Work Package ID	<i>70001 - Geotech assessment</i>

Table 2 – Pre-Clearance Survey Details

Infrastructure Surveyed				
Tower Footprint	<input checked="" type="checkbox"/>	Centreline	<input type="checkbox"/>	
Break and Winch Site	<input type="checkbox"/>	Parking Areas	<input type="checkbox"/>	
Access Track (existing)	<input type="checkbox"/>	Access Track (new)	<input type="checkbox"/>	
Disturbance Area B	<input type="checkbox"/>	Other	<input type="checkbox"/>	
Details of Other:				
Protected Matters				
Item	Presence Identified		Quantum to Clear (Ha)	Comments
	Yes	No		
White Box-Yellow Box-Blakely's Red Gum Grassy Woodland and Derived Native Grassland	<input type="checkbox"/>	<input checked="" type="checkbox"/>		
Grey Box (<i>Eucalyptus microcarpa</i>) Grassy Woodlands and Derived Native Grasslands of South-eastern Australia	<input type="checkbox"/>	<input checked="" type="checkbox"/>		
Weeping Myall Woodlands	<input type="checkbox"/>	<input checked="" type="checkbox"/>		
Natural Grasslands of the Murray Valley Plains	<input type="checkbox"/>	<input checked="" type="checkbox"/>		
Habitat for Mossgiel Daisy	<input type="checkbox"/>	<input checked="" type="checkbox"/>		
Habitat for Chariot Wheels	<input type="checkbox"/>	<input checked="" type="checkbox"/>		
Habitat for Slender Darling Pea	<input type="checkbox"/>	<input checked="" type="checkbox"/>		

Once printed this document becomes uncontrolled. Refer to Secure Energy Intranet for controlled copy

Management measures required to avoid or minimise impacts to Protected Matters:

NA

Hollow Bearing / Habitat Trees

Habitat trees and habitat features identified & marked?	Yes <input type="checkbox"/>	No <input checked="" type="checkbox"/>	Comments:
GPS coordinates and habitat trees recorded?	Yes <input type="checkbox"/>	No <input checked="" type="checkbox"/>	Comments:
Nest boxes required?	Yes <input type="checkbox"/>	No <input checked="" type="checkbox"/>	Comments:
Fauna spotter required to be present during clearing activities?	Yes <input type="checkbox"/>	No <input checked="" type="checkbox"/>	Comments:

Weeds

Were any Weeds of National Significance or Priority Weeds identified?	Yes <input type="checkbox"/>	No <input checked="" type="checkbox"/>	Details:
---	------------------------------	--	----------

Unexpected Finds

Were any Unexpected Finds identified?	Yes <input type="checkbox"/>	No <input checked="" type="checkbox"/>	Details:
If yes, has the Environmental Manager been notified?	Yes <input type="checkbox"/>	No <input type="checkbox"/>	Details:

Environmental Exclusion Zones

Threatened Species Identified within Disturbance Area B?	Yes <input type="checkbox"/>	No <input type="checkbox"/>	Details:
Environmental exclusion zones demarcated?	Yes <input type="checkbox"/>	No <input type="checkbox"/>	Details: NA

Additional Comments

Cleared paddock, cropped. mapped as PCTO. Assessment done from ~70m away due to access issues, but obviously nothing present.

Table 3 – Pre-Clearance Approval

Ecologist	
Pre-clearance Assessment Timeframe for Nominated Works	4 wks
Name	Yeagan McKittrick
Signature	<i>Yeagan McKittrick</i>
Date	6/1/23
SecureEnergy JV	
Name	Sarah Klocke
Position	Senior Environmental Advisor
Signature	<i>Sarah Klocke</i>
Date	11/01/2023

Once printed this document becomes uncontrolled. Refer to Secure Energy Intranet for controlled copy

Table 1 - Information

Item	Detail
Ecologist / Fauna Spotter(s) Completing Pre-Clearance Survey	Name: <i>Reagan McKillop</i> Qualification: <i>BSC (NRM) w/ Hon</i>
Date of Pre-Clearance Survey	<i>6/1/23</i>
Specific Pre-Clearance Survey Location (Line No. Tower / Span No.)	<i>LS tower 67</i>
Work Package ID	<i>70001 - geotech assessment</i>

Table 2 – Pre-Clearance Survey Details

Infrastructure Surveyed				
Tower Footprint	<input checked="" type="checkbox"/>	Centreline	<input type="checkbox"/>	
Break and Winch Site	<input type="checkbox"/>	Parking Areas	<input type="checkbox"/>	
Access Track (existing)	<input type="checkbox"/>	Access Track (new)	<input type="checkbox"/>	
Disturbance Area B	<input type="checkbox"/>	Other	<input type="checkbox"/>	
Details of Other:				
Protected Matters				
Item	Presence Identified		Quantum to Clear (Ha)	Comments
	Yes	No		
White Box-Yellow Box-Blakely's Red Gum Grassy Woodland and Derived Native Grassland	<input type="checkbox"/>	<input checked="" type="checkbox"/>		
Grey Box (<i>Eucalyptus microcarpa</i>) Grassy Woodlands and Derived Native Grasslands of South-eastern Australia	<input type="checkbox"/>	<input checked="" type="checkbox"/>		
Weeping Myall Woodlands	<input type="checkbox"/>	<input checked="" type="checkbox"/>		
Natural Grasslands of the Murray Valley Plains	<input type="checkbox"/>	<input checked="" type="checkbox"/>		
Habitat for Mossgiel Daisy	<input type="checkbox"/>	<input checked="" type="checkbox"/>		
Habitat for Chariot Wheels	<input type="checkbox"/>	<input checked="" type="checkbox"/>		
Habitat for Slender Darling Pea	<input type="checkbox"/>	<input checked="" type="checkbox"/>		

Once printed this document becomes uncontrolled. Refer to Secure Energy Intranet for controlled copy

Management measures required to avoid or minimise impacts to Protected Matters:

NA

Hollow Bearing / Habitat Trees

Habitat trees and habitat features identified & marked?	Yes <input type="checkbox"/>	No <input checked="" type="checkbox"/>	Comments:
GPS coordinates and habitat trees recorded?	Yes <input type="checkbox"/>	No <input checked="" type="checkbox"/>	Comments:
Nest boxes required?	Yes <input type="checkbox"/>	No <input checked="" type="checkbox"/>	Comments:
Fauna spotter required to be present during clearing activities?	Yes <input type="checkbox"/>	No <input checked="" type="checkbox"/>	Comments:

Weeds

Were any Weeds of National Significance or Priority Weeds identified?	Yes <input type="checkbox"/>	No <input checked="" type="checkbox"/>	Details:
---	------------------------------	--	----------

Unexpected Finds

Were any Unexpected Finds identified?	Yes <input type="checkbox"/>	No <input checked="" type="checkbox"/>	Details:
If yes, has the Environmental Manager been notified?	Yes <input type="checkbox"/>	No <input type="checkbox"/>	Details:

Environmental Exclusion Zones

Threatened Species Identified within Disturbance Area B?	Yes <input type="checkbox"/>	No <input type="checkbox"/>	Details:
Environmental exclusion zones demarcated?	Yes <input type="checkbox"/>	No <input type="checkbox"/>	Details: NA

Additional Comments

cleared paddock. Mapped as PCTO.
Assessment done from ~20m away due to access issues, but obviously nothing present.

Table 3 – Pre-Clearance Approval

Ecologist	
Pre-clearance Assessment Timeframe for Nominated Works	24 wks
Name	Geggan McKillup
Signature	<i>G. McKillup</i>
Date	6/1/23
SecureEnergy JV	
Name	Sarah Klocke
Position	Senior Environmental Advisor
Signature	<i>Sarah Klocke</i>
Date	11/01/2023

Table 1 - Information

Item	Detail
Ecologist / Fauna Spotter(s) Completing Pre-Clearance Survey	Name: <i>Tengon McMillan</i> Qualification: <i>BSc (NR) M Hons</i>
Date of Pre-Clearance Survey	<i>6/11/23</i>
Specific Pre-Clearance Survey Location (Line No. Tower / Span No.)	<i>LS tower 7</i>
Work Package ID	<i>70001 - Geotech assessment</i>

Table 2 – Pre-Clearance Survey Details

Infrastructure Surveyed				
Tower Footprint	<input checked="" type="checkbox"/>	Centreline	<input type="checkbox"/>	
Break and Winch Site	<input type="checkbox"/>	Parking Areas	<input type="checkbox"/>	
Access Track (existing)	<input type="checkbox"/>	Access Track (new)	<input type="checkbox"/>	
Disturbance Area B	<input type="checkbox"/>	Other	<input type="checkbox"/>	
Details of Other:				
Protected Matters				
Item	Presence Identified		Quantum to Clear (Ha)	Comments
	Yes	No		
White Box-Yellow Box-Blakely's Red Gum Grassy Woodland and Derived Native Grassland	<input type="checkbox"/>	<input checked="" type="checkbox"/>		
Grey Box (<i>Eucalyptus microcarpa</i>) Grassy Woodlands and Derived Native Grasslands of South-eastern Australia	<input type="checkbox"/>	<input checked="" type="checkbox"/>		
Weeping Myall Woodlands	<input type="checkbox"/>	<input checked="" type="checkbox"/>		
Natural Grasslands of the Murray Valley Plains	<input type="checkbox"/>	<input checked="" type="checkbox"/>		
Habitat for Mossgiel Daisy	<input type="checkbox"/>	<input checked="" type="checkbox"/>		
Habitat for Chariot Wheels	<input type="checkbox"/>	<input checked="" type="checkbox"/>		
Habitat for Slender Darling Pea	<input type="checkbox"/>	<input checked="" type="checkbox"/>		

Once printed this document becomes uncontrolled. Refer to Secure Energy Intranet for controlled copy

Management measures required to avoid or minimise impacts to Protected Matters:

NA

Hollow Bearing / Habitat Trees

Habitat trees and habitat features identified & marked?	Yes <input type="checkbox"/>	No <input checked="" type="checkbox"/>	Comments:
GPS coordinates and habitat trees recorded?	Yes <input type="checkbox"/>	No <input checked="" type="checkbox"/>	Comments:
Nest boxes required?	Yes <input type="checkbox"/>	No <input checked="" type="checkbox"/>	Comments:
Fauna spotter required to be present during clearing activities?	Yes <input type="checkbox"/>	No <input checked="" type="checkbox"/>	Comments:

Weeds

Were any Weeds of National Significance or Priority Weeds identified?	Yes <input type="checkbox"/>	No <input checked="" type="checkbox"/>	Details:
---	------------------------------	--	----------

Unexpected Finds

Were any Unexpected Finds identified?	Yes <input type="checkbox"/>	No <input checked="" type="checkbox"/>	Details:
If yes, has the Environmental Manager been notified?	Yes <input type="checkbox"/>	No <input type="checkbox"/>	Details:

Environmental Exclusion Zones

Threatened Species Identified within Disturbance Area B?	Yes <input type="checkbox"/>	No <input checked="" type="checkbox"/>	Details: NA
Environmental exclusion zones demarcated?	Yes <input type="checkbox"/>	No <input type="checkbox"/>	Details:

Additional Comments

Cleared paddock, uncropped. mapped as PCTO.

Table 3 – Pre-Clearance Approval

Ecologist	
Pre-clearance Assessment Timeframe for Nominated Works	4 wks
Name	Teagan McMillan
Signature	<i>T. McMillan</i>
Date	6/1/23
SecureEnergy JV	
Name	Sarah Klocke
Position	Senior Environmental Advisor
Signature	<i>Sarah Klocke</i>
Date	11/01/2023

Once printed this document becomes uncontrolled. Refer to Secure Energy Intranet for controlled copy

Table 1 - Information

Item	Detail
Ecologist / Fauna Spotter(s) Completing Pre-Clearance Survey	Name: <i>Tegan McKillop</i> Qualification: <i>BSc (NR) w/ Hons</i>
Date of Pre-Clearance Survey	<i>7/1/23</i>
Specific Pre-Clearance Survey Location (Line No. Tower / Span No.)	<i>25 tower 72</i>
Work Package ID	<i>70001 - geotech assessment</i>

Table 2 – Pre-Clearance Survey Details

Infrastructure Surveyed				
Tower Footprint	<input checked="" type="checkbox"/>	Centreline	<input type="checkbox"/>	
Break and Winch Site	<input type="checkbox"/>	Parking Areas	<input type="checkbox"/>	
Access Track (existing)	<input type="checkbox"/>	Access Track (new)	<input type="checkbox"/>	
Disturbance Area B	<input type="checkbox"/>	Other	<input type="checkbox"/>	
Details of Other:				
Protected Matters				
Item	Presence Identified		Quantum to Clear (Ha)	Comments
	Yes	No		
White Box-Yellow Box-Blakely's Red Gum Grassy Woodland and Derived Native Grassland	<input type="checkbox"/>	<input checked="" type="checkbox"/>		
Grey Box (<i>Eucalyptus microcarpa</i>) Grassy Woodlands and Derived Native Grasslands of South-eastern Australia	<input type="checkbox"/>	<input checked="" type="checkbox"/>		
Weeping Myall Woodlands	<input type="checkbox"/>	<input checked="" type="checkbox"/>		
Natural Grasslands of the Murray Valley Plains	<input type="checkbox"/>	<input checked="" type="checkbox"/>		
Habitat for Mossgiel Daisy	<input type="checkbox"/>	<input checked="" type="checkbox"/>		
Habitat for Chariot Wheels	<input type="checkbox"/>	<input checked="" type="checkbox"/>		
Habitat for Slender Darling Pea	<input type="checkbox"/>	<input checked="" type="checkbox"/>		

Once printed this document becomes uncontrolled. Refer to Secure Energy Intranet for controlled copy

Management measures required to avoid or minimise impacts to Protected Matters:

NA

Hollow Bearing / Habitat Trees

Habitat trees and habitat features identified & marked?	Yes <input type="checkbox"/>	No <input checked="" type="checkbox"/>	Comments:
GPS coordinates and habitat trees recorded?	Yes <input type="checkbox"/>	No <input checked="" type="checkbox"/>	Comments:
Nest boxes required?	Yes <input type="checkbox"/>	No <input checked="" type="checkbox"/>	Comments:
Fauna spotter required to be present during clearing activities?	Yes <input type="checkbox"/>	No <input checked="" type="checkbox"/>	Comments:

Weeds

Were any Weeds of National Significance or Priority Weeds identified?	Yes <input type="checkbox"/>	No <input checked="" type="checkbox"/>	Details:
---	------------------------------	--	----------

Unexpected Finds

Were any Unexpected Finds identified?	Yes <input type="checkbox"/>	No <input checked="" type="checkbox"/>	Details:
If yes, has the Environmental Manager been notified?	Yes <input type="checkbox"/>	No <input type="checkbox"/>	Details:

Environmental Exclusion Zones

Threatened Species Identified within Disturbance Area B?	Yes <input type="checkbox"/>	No <input type="checkbox"/>	Details:
Environmental exclusion zones demarcated?	Yes <input type="checkbox"/>	No <input type="checkbox"/>	Details: NA

Additional Comments

cleared paddock. mapped as PCTO.
Assessment done from ~30m away due to access issues, but obviously nothing present.

Table 3 – Pre-Clearance Approval

Ecologist	
Pre-clearance Assessment Timeframe for Nominated Works	4 weeks
Name	Penryn McKillop
Signature	<i>P. McKillop</i>
Date	7/1/23
SecureEnergy JV	
Name	Sarah Klocke
Position	Senior Environmental Advisor
Signature	<i>Sarah Klocke</i>
Date	11/01/2023