

Table 1 - Information

Item	Detail
Ecologist / Fauna Spotter(s) Completing Pre-Clearance Survey	Name: Shane Oates Qualification: Ecologist
Date of Pre-Clearance Survey	26/05/23
Specific Pre-Clearance Survey Location (Line No./ Tower / Span No.)	L2 Tower Footprints and Centreline (515-511)
Scope Methodology	Desktop review of vegetation mapping for nominated area In field visual inspection by ecologists of: <ul style="list-style-type: none"> - Towers footprints inclusive of temporary laydown area - Centreline clearance area - Break and winch areas Pre-clearance survey also includes centreline between towers 516 and 515.
Work Package ID	OHTL Transmission Line (L2)

Table 2 – Pre-Clearance Survey Details

Infrastructure Surveyed				
Tower Footprint	<input checked="" type="checkbox"/>	Centreline	<input checked="" type="checkbox"/>	
Break and Winch Site	<input checked="" type="checkbox"/>	Parking Areas	<input type="checkbox"/>	
Access Track (existing)	<input type="checkbox"/>	Access Track (new)	<input type="checkbox"/>	
Disturbance Area B	<input type="checkbox"/>	Other	<input type="checkbox"/>	
Details of Other:				
Protected Matters				
Item	Presence Identified		Quantum to Clear (Ha)	Comments
	Yes	No		
White Box-Yellow Box-Blakely's Red Gum Grassy Woodland and Derived Native Grassland ¹²	<input type="checkbox"/>	<input checked="" type="checkbox"/>		
Grey Box (<i>Eucalyptus microcarpa</i>) Grassy Woodlands and Derived Native Grasslands of South-eastern Australia ¹²	<input type="checkbox"/>	<input checked="" type="checkbox"/>		
Weeping Myall Woodlands ¹²	<input type="checkbox"/>	<input checked="" type="checkbox"/>		
Natural Grasslands of the Murray Valley Plains ¹²	<input type="checkbox"/>	<input checked="" type="checkbox"/>		
Buloke Woodlands of the Riverina and Murray-Darling Depression Bioregions ²	<input type="checkbox"/>	<input checked="" type="checkbox"/>		
Mallee Bird Community of the Murray Darling Depression Bioregion ²	<input checked="" type="checkbox"/>	<input type="checkbox"/>	0.571747Ha	
Plains mallee box woodland of the Murray Darling Depression, Riverina and Naracoorte Coastal Plains bioregions ²	<input type="checkbox"/>	<input checked="" type="checkbox"/>		

Once printed this document becomes uncontrolled. Refer to Secure Energy Intranet for controlled copy

Seasonal Herbaceous Wetlands (Freshwater) of the Temperate Lowland Plains ²	<input type="checkbox"/>	<input checked="" type="checkbox"/>		
Habitat for A spear-grass (<i>austrostipa metatoris</i>) ²	<input type="checkbox"/>	<input checked="" type="checkbox"/>		
Habitat for A spear-grass (<i>austrostipa wakoolica</i>) ²	<input type="checkbox"/>	<input checked="" type="checkbox"/>		
Habitat for Mossgiel Daisy ¹²	<input type="checkbox"/>	<input checked="" type="checkbox"/>		
Habitat for Sand-hill Spider Orchid ²	<input type="checkbox"/>	<input checked="" type="checkbox"/>		
Habitat for A burr-daisy ²	<input type="checkbox"/>	<input checked="" type="checkbox"/>		
Habitat for Winged Peppercross ¹	<input type="checkbox"/>	<input checked="" type="checkbox"/>		
Habitat for Chariot Wheels ¹²	<input type="checkbox"/>	<input checked="" type="checkbox"/>		
Habitat for Slender Darling Pea ¹²	<input type="checkbox"/>	<input checked="" type="checkbox"/>		
Habitat for Yellow Swainson-pea ²	<input type="checkbox"/>	<input checked="" type="checkbox"/>		
Habitat for Plains Wanderer ¹²	<input type="checkbox"/>	<input checked="" type="checkbox"/>		
Habitat for Regent Parrot (eastern subspecies) ¹²	<input checked="" type="checkbox"/>	<input type="checkbox"/>	2.2495378Ha	
Habitat for Superb Parrot ¹²	<input checked="" type="checkbox"/>	<input type="checkbox"/>	0.3074.663Ha	

Notes:

1 Protected matter listed within the Notification of Approval EnergyConnect NSW – Eastern Section (EPBC 2020/8766)

2 Protected matter listed within the Revised Biodiversity Development Assessment Report (August 2022)

Management measures required to avoid or minimise impacts to Protected Matters:

- Exclusion fencing to be installed to protect EPBC Act threatened fauna habitat (Regent Parrot and Superb Parrot) and BC Act threatened fauna habitat (Southern Myotis)
- Works to be completed in accordance with the approved Biodiversity Management Plan (as required).

Hollow Bearing / Habitat Trees

Habitat trees and habitat features identified & marked?	Yes <input checked="" type="checkbox"/>	No <input type="checkbox"/>	Comments:
GPS coordinates and habitat trees recorded?	Yes <input checked="" type="checkbox"/>	No <input type="checkbox"/>	Comments:
Nest boxes required?	Yes <input checked="" type="checkbox"/>	No <input type="checkbox"/>	Comments:
Fauna spotter required to be present during clearing activities?	Yes <input checked="" type="checkbox"/>	No <input type="checkbox"/>	Comments: Fauna Spotter required due to presence of Protected Matters and Hollow Bearing Trees.

Once printed this document becomes uncontrolled. Refer to Secure Energy Intranet for controlled copy

Weeds			
Were any Weeds of National Significance or Priority Weeds identified?	Yes <input type="checkbox"/>	No <input checked="" type="checkbox"/>	Details:
Environmental Exclusion Zones			
Threatened Species Identified within Disturbance Area B?	Yes <input checked="" type="checkbox"/>	No <input type="checkbox"/>	Details:
Environmental exclusion zones required?	Yes <input checked="" type="checkbox"/>	No <input type="checkbox"/>	Details: Exclusion zone recommended to be installed prior to construction works commencing.
Unexpected Finds			
Were any Unexpected Finds identified?	Yes <input type="checkbox"/>	No <input checked="" type="checkbox"/>	Details:
If yes, has the Environmental Manager been notified?	Yes <input type="checkbox"/>	No <input checked="" type="checkbox"/>	Details:
Additional Comments			
<ul style="list-style-type: none"> - Ecologist to be present during clearing activities. - High Threat Weeds, <ul style="list-style-type: none"> o Bathurst Burr, (Xanthium spinosum) - Weeds to be managed in accordance with approved Biosecurity Management plan. 			

Table 3 – Pre-Clearance Approval

Ecologist	
Pre-clearance Assessment Timeframe for Nominated Works	1 Month
Name	Shane Oates
Signature	
Date	26/05/23
SecureEnergy	
Name	Sarah Klocke
Position	Senior Environmental Advisor
Signature	
Date	29/05/2023

Once printed this document becomes uncontrolled. Refer to Secure Energy Intranet for controlled copy

Table 1 - Information

Item	Detail
Ecologist / Fauna Spotter(s) Completing Pre-Clearance Survey	Name: Shane Oates Qualification: Ecologist
Date of Pre-Clearance Survey	14/03/23
Specific Pre-Clearance Survey Location (Line No./ Tower / Span No.)	L2 Tower Footprints and Centreline (520-516)
Scope Methodology	Desktop review of vegetation mapping for nominated area In field visual inspection by ecologists of: <ul style="list-style-type: none"> - Towers footprints inclusive of temporary laydown area - Centreline clearance area - Break and winch areas Pre-clearance survey also includes centreline between towers 521 and 520.
Work Package ID	OHTL Transmission Line (L2)

Table 2 – Pre-Clearance Survey Details

Infrastructure Surveyed				
Tower Footprint	<input checked="" type="checkbox"/>	Centreline	<input checked="" type="checkbox"/>	
Break and Winch Site	<input checked="" type="checkbox"/>	Parking Areas	<input type="checkbox"/>	
Access Track (existing)	<input type="checkbox"/>	Access Track (new)	<input type="checkbox"/>	
Disturbance Area B	<input type="checkbox"/>	Other	<input type="checkbox"/>	
Details of Other:				
Protected Matters				
Item	Presence Identified		Quantum to Clear (Ha)	Comments
	Yes	No		
White Box-Yellow Box-Blakely's Red Gum Grassy Woodland and Derived Native Grassland ¹²	<input type="checkbox"/>	<input checked="" type="checkbox"/>		
Grey Box (<i>Eucalyptus microcarpa</i>) Grassy Woodlands and Derived Native Grasslands of South-eastern Australia ¹²	<input type="checkbox"/>	<input checked="" type="checkbox"/>		
Weeping Myall Woodlands ¹²	<input type="checkbox"/>	<input checked="" type="checkbox"/>		
Natural Grasslands of the Murray Valley Plains ¹²	<input type="checkbox"/>	<input checked="" type="checkbox"/>		
Buloke Woodlands of the Riverina and Murray-Darling Depression Bioregions ²	<input type="checkbox"/>	<input checked="" type="checkbox"/>		
Mallee Bird Community of the Murray Darling Depression Bioregion ²	<input checked="" type="checkbox"/>	<input type="checkbox"/>	1.8704146Ha	
Plains mallee box woodland of the Murray Darling Depression, Riverina and Naracoorte Coastal Plains bioregions ²	<input type="checkbox"/>	<input checked="" type="checkbox"/>		

Once printed this document becomes uncontrolled. Refer to Secure Energy Intranet for controlled copy

Seasonal Herbaceous Wetlands (Freshwater) of the Temperate Lowland Plains ²	<input type="checkbox"/>	<input checked="" type="checkbox"/>		
Habitat for A spear-grass (<i>austrostipa metatoris</i>) ²	<input type="checkbox"/>	<input checked="" type="checkbox"/>		
Habitat for A spear-grass (<i>austrostipa wakoolica</i>) ²	<input type="checkbox"/>	<input checked="" type="checkbox"/>		
Habitat for Mossgiel Daisy ¹²	<input type="checkbox"/>	<input checked="" type="checkbox"/>		
Habitat for Sand-hill Spider Orchid ²	<input type="checkbox"/>	<input checked="" type="checkbox"/>		
Habitat for A burr-daisy ²	<input type="checkbox"/>	<input checked="" type="checkbox"/>		
Habitat for Winged Peppercross ¹	<input type="checkbox"/>	<input checked="" type="checkbox"/>		
Habitat for Chariot Wheels ¹²	<input type="checkbox"/>	<input checked="" type="checkbox"/>		
Habitat for Slender Darling Pea ¹²	<input type="checkbox"/>	<input checked="" type="checkbox"/>		
Habitat for Yellow Swainson-pea ²	<input type="checkbox"/>	<input checked="" type="checkbox"/>		
Habitat for Plains Wanderer ¹²	<input type="checkbox"/>	<input checked="" type="checkbox"/>		
Habitat for Regent Parrot (eastern subspecies) ¹²	<input type="checkbox"/>	<input checked="" type="checkbox"/>		
Habitat for Superb Parrot ¹²	<input type="checkbox"/>	<input checked="" type="checkbox"/>		

Notes:

1 Protected matter listed within the Notification of Approval EnergyConnect NSW – Eastern Section (EPBC 2020/8766)

2 Protected matter listed within the Revised Biodiversity Development Assessment Report (August 2022)

Management measures required to avoid or minimise impacts to Protected Matters:

- Exclusion fencing recommended to protect EPBC Act Listed TEC outside the construction footprint.
- Works to be completed in accordance with the approved Biodiversity Management Plan (as required).



Hollow Bearing / Habitat Trees

Habitat trees and habitat features identified & marked?	Yes <input checked="" type="checkbox"/>	No <input type="checkbox"/>	Comments:
GPS coordinates and habitat trees recorded?	Yes <input checked="" type="checkbox"/>	No <input type="checkbox"/>	Comments:
Nest boxes required?	Yes <input checked="" type="checkbox"/>	No <input type="checkbox"/>	Comments:
Fauna spotter required to be present during clearing activities?	Yes <input checked="" type="checkbox"/>	No <input type="checkbox"/>	Comments: Fauna Spotter needed due to presence of Mallee Bird Community and Hollow Bearing Trees.

Once printed this document becomes uncontrolled. Refer to Secure Energy Intranet for controlled copy

Weeds			
Were any Weeds of National Significance or Priority Weeds identified?	Yes <input checked="" type="checkbox"/>	No <input type="checkbox"/>	<i>Lycium ferocissimum</i> - African Boxthorn Weeds to be managed in accordance with approved Biosecurity Management plan.
Environmental Exclusion Zones			
Threatened Species Identified within Disturbance Area B?	Yes <input type="checkbox"/>	No <input checked="" type="checkbox"/>	Details:
Environmental exclusion zones required?	Yes <input checked="" type="checkbox"/>	No <input type="checkbox"/>	Details: Exclusion zone recommended to be installed prior to construction works commencing
Unexpected Finds			
Were any Unexpected Finds identified?	Yes <input type="checkbox"/>	No <input checked="" type="checkbox"/>	Details:
If yes, has the Environmental Manager been notified?	Yes <input type="checkbox"/>	No <input checked="" type="checkbox"/>	Details:
Additional Comments			
<ul style="list-style-type: none"> - Ecologist to be present during clearing activities. - Weeds to be managed in accordance with approved Biosecurity Management plan. 			

Table 3 – Pre-Clearance Approval

Ecologist	
Pre-clearance Assessment Timeframe for Nominated Works	3 Months
Name	Shane Oates
Signature	
Date	26/05/23
SecureEnergy	
Name	Sarah Klocke
Position	Senior Environmental Advisor
Signature	
Date	29/05/2023

Once printed this document becomes uncontrolled. Refer to Secure Energy Intranet for controlled copy

Table 1 - Information

Item	Detail
Ecologist / Fauna Spotter(s) Completing Pre-Clearance Survey	Name: Shane Oates Qualification: Ecologist
Date of Pre-Clearance Survey	21/04/23
Specific Pre-Clearance Survey Location (Line No./ Tower / Span No.)	L2 Tower Footprints and Centreline (525-521)
Scope Methodology	Desktop review of vegetation mapping for nominated area In field visual inspection by ecologists of: <ul style="list-style-type: none"> - Towers footprints inclusive of temporary laydown area - Centreline clearance area - Break and winch areas Pre-clearance survey also includes centreline between towers 526 and 525.
Work Package ID	OHTL Transmission Line (L2)

Table 2 – Pre-Clearance Survey Details

Infrastructure Surveyed				
Tower Footprint	<input checked="" type="checkbox"/>	Centreline	<input checked="" type="checkbox"/>	
Break and Winch Site	<input checked="" type="checkbox"/>	Parking Areas	<input type="checkbox"/>	
Access Track (existing)	<input type="checkbox"/>	Access Track (new)	<input type="checkbox"/>	
Disturbance Area B	<input type="checkbox"/>	Other	<input type="checkbox"/>	
Details of Other:				
Protected Matters				
Item	Presence Identified		Quantum to Clear (Ha)	Comments
	Yes	No		
White Box-Yellow Box-Blakely's Red Gum Grassy Woodland and Derived Native Grassland ¹²	<input type="checkbox"/>	<input checked="" type="checkbox"/>		
Grey Box (<i>Eucalyptus microcarpa</i>) Grassy Woodlands and Derived Native Grasslands of South-eastern Australia ¹²	<input type="checkbox"/>	<input checked="" type="checkbox"/>		
Weeping Myall Woodlands ¹²	<input type="checkbox"/>	<input checked="" type="checkbox"/>		
Natural Grasslands of the Murray Valley Plains ¹²	<input type="checkbox"/>	<input checked="" type="checkbox"/>		
Buloke Woodlands of the Riverina and Murray-Darling Depression Bioregions ²	<input type="checkbox"/>	<input checked="" type="checkbox"/>		
Mallee Bird Community of the Murray Darling Depression Bioregion ²	<input checked="" type="checkbox"/>	<input type="checkbox"/>	0.0810797Ha	
Plains mallee box woodland of the Murray Darling Depression, Riverina and Naracoorte Coastal Plains bioregions ²	<input type="checkbox"/>	<input checked="" type="checkbox"/>		

Once printed this document becomes uncontrolled. Refer to Secure Energy Intranet for controlled copy

Seasonal Herbaceous Wetlands (Freshwater) of the Temperate Lowland Plains ²	<input type="checkbox"/>	<input checked="" type="checkbox"/>		
Habitat for A spear-grass (<i>austrostipa metatoris</i>) ²	<input type="checkbox"/>	<input checked="" type="checkbox"/>		
Habitat for A spear-grass (<i>austrostipa wakoolica</i>) ²	<input type="checkbox"/>	<input checked="" type="checkbox"/>		
Habitat for Mossgiel Daisy ¹²	<input type="checkbox"/>	<input checked="" type="checkbox"/>		
Habitat for Sand-hill Spider Orchid ²	<input type="checkbox"/>	<input checked="" type="checkbox"/>		
Habitat for A burr-daisy ²	<input type="checkbox"/>	<input checked="" type="checkbox"/>		
Habitat for Winged Peppercross ¹	<input type="checkbox"/>	<input checked="" type="checkbox"/>		
Habitat for Chariot Wheels ¹²	<input type="checkbox"/>	<input checked="" type="checkbox"/>		
Habitat for Slender Darling Pea ¹²	<input type="checkbox"/>	<input checked="" type="checkbox"/>		
Habitat for Yellow Swainson-pea ²	<input type="checkbox"/>	<input checked="" type="checkbox"/>		
Habitat for Plains Wanderer ¹²	<input type="checkbox"/>	<input checked="" type="checkbox"/>		
Habitat for Regent Parrot (eastern subspecies) ¹²	<input type="checkbox"/>	<input checked="" type="checkbox"/>		
Habitat for Superb Parrot ¹²	<input type="checkbox"/>	<input checked="" type="checkbox"/>		

Notes:

1 Protected matter listed within the Notification of Approval EnergyConnect NSW – Eastern Section (EPBC 2020/8766)

2 Protected matter listed within the Revised Biodiversity Development Assessment Report (August 2022)

Management measures required to avoid or minimise impacts to Protected Matters:

- Exclusion fencing recommended to protect EPBC Act Listed TEC outside the construction footprint.
- Works to be completed in accordance with the approved Biodiversity Management Plan (as required).


Hollow Bearing / Habitat Trees

Habitat trees and habitat features identified & marked?	Yes <input checked="" type="checkbox"/>	No <input type="checkbox"/>	Comments:
GPS coordinates and habitat trees recorded?	Yes <input checked="" type="checkbox"/>	No <input type="checkbox"/>	Comments:
Nest boxes required?	Yes <input checked="" type="checkbox"/>	No <input type="checkbox"/>	Comments:
Fauna spotter required to be present during clearing activities?	Yes <input checked="" type="checkbox"/>	No <input type="checkbox"/>	Comments: Fauna Spotter needed due to presence of Mallee Bird Community and Hollow Bearing Trees.

Once printed this document becomes uncontrolled. Refer to Secure Energy Intranet for controlled copy

Weeds			
Were any Weeds of National Significance or Priority Weeds identified?	Yes <input type="checkbox"/>	No <input checked="" type="checkbox"/>	Details:
Environmental Exclusion Zones			
Threatened Species Identified within Disturbance Area B?	Yes <input type="checkbox"/>	No <input checked="" type="checkbox"/>	Details:
Environmental exclusion zones required?	Yes <input checked="" type="checkbox"/>	No <input type="checkbox"/>	Details: Exclusion zone recommended to be installed prior to construction works commencing.
Unexpected Finds			
Were any Unexpected Finds identified?	Yes <input type="checkbox"/>	No <input checked="" type="checkbox"/>	Details:
If yes, has the Environmental Manager been notified?	Yes <input type="checkbox"/>	No <input checked="" type="checkbox"/>	Details:
Additional Comments			
<ul style="list-style-type: none"> - Ecologist to be present during clearing activities. - High Threat Weeds, <ul style="list-style-type: none"> o Saffron Thistle, (Carthamus lanatus) - Weeds to be managed in accordance with approved Biosecurity Management plan. 			

Table 3 – Pre-Clearance Approval

Ecologist	
Pre-clearance Assessment Timeframe for Nominated Works	3 Months
Name	Shane Oates
Signature	
Date	26/05/23
SecureEnergy	
Name	Sarah Klocke
Position	Senior Environmental Advisor
Signature	
Date	29/05/2023

Once printed this document becomes uncontrolled. Refer to Secure Energy Intranet for controlled copy

Table 1 - Information

Item	Detail
Ecologist / Fauna Spotter(s) Completing Pre-Clearance Survey	Name: Shane Oates Qualification: Ecologist
Date of Pre-Clearance Survey	22/04/23
Specific Pre-Clearance Survey Location (Line No./ Tower / Span No.)	L2 Tower Footprints and Centreline (530-526)
Scope Methodology	Desktop review of vegetation mapping for nominated area In field visual inspection by ecologists of: <ul style="list-style-type: none"> - Towers footprints inclusive of temporary laydown area - Centreline clearance area Pre-clearance survey also includes centreline between towers 531 and 530.
Work Package ID	OHTL Transmission Line (L2)

Table 2 – Pre-Clearance Survey Details

Infrastructure Surveyed				
Tower Footprint	<input checked="" type="checkbox"/>	Centreline	<input checked="" type="checkbox"/>	
Break and Winch Site	<input checked="" type="checkbox"/>	Parking Areas	<input type="checkbox"/>	
Access Track (existing)	<input type="checkbox"/>	Access Track (new)	<input type="checkbox"/>	
Disturbance Area B	<input type="checkbox"/>	Other	<input type="checkbox"/>	
Details of Other:				
Protected Matters				
Item	Presence Identified		Quantum to Clear (Ha)	Comments
	Yes	No		
White Box-Yellow Box-Blakely's Red Gum Grassy Woodland and Derived Native Grassland ¹²	<input type="checkbox"/>	<input checked="" type="checkbox"/>		
Grey Box (<i>Eucalyptus microcarpa</i>) Grassy Woodlands and Derived Native Grasslands of South-eastern Australia ¹²	<input type="checkbox"/>	<input checked="" type="checkbox"/>		
Weeping Myall Woodlands ¹²	<input type="checkbox"/>	<input checked="" type="checkbox"/>		
Natural Grasslands of the Murray Valley Plains ¹²	<input type="checkbox"/>	<input checked="" type="checkbox"/>		
Buloke Woodlands of the Riverina and Murray-Darling Depression Bioregions ²	<input type="checkbox"/>	<input checked="" type="checkbox"/>		
Mallee Bird Community of the Murray Darling Depression Bioregion ²	<input type="checkbox"/>	<input checked="" type="checkbox"/>		
Plains mallee box woodland of the Murray Darling Depression, Riverina and Naracoorte Coastal Plains bioregions ²	<input type="checkbox"/>	<input checked="" type="checkbox"/>		

Once printed this document becomes uncontrolled. Refer to Secure Energy Intranet for controlled copy

Seasonal Herbaceous Wetlands (Freshwater) of the Temperate Lowland Plains ²	<input type="checkbox"/>	<input checked="" type="checkbox"/>		
Habitat for A spear-grass (<i>austrostipa metatoris</i>) ²	<input type="checkbox"/>	<input checked="" type="checkbox"/>		
Habitat for A spear-grass (<i>austrostipa wakoolica</i>) ²	<input type="checkbox"/>	<input checked="" type="checkbox"/>		
Habitat for Mossgiel Daisy ¹²	<input type="checkbox"/>	<input checked="" type="checkbox"/>		
Habitat for Sand-hill Spider Orchid ²	<input type="checkbox"/>	<input checked="" type="checkbox"/>		
Habitat for A burr-daisy ²	<input type="checkbox"/>	<input checked="" type="checkbox"/>		
Habitat for Winged Peppercross ¹	<input type="checkbox"/>	<input checked="" type="checkbox"/>		
Habitat for Chariot Wheels ¹²	<input type="checkbox"/>	<input checked="" type="checkbox"/>		
Habitat for Slender Darling Pea ¹²	<input type="checkbox"/>	<input checked="" type="checkbox"/>		
Habitat for Yellow Swainson-pea ²	<input type="checkbox"/>	<input checked="" type="checkbox"/>		
Habitat for Plains Wanderer ¹²	<input type="checkbox"/>	<input checked="" type="checkbox"/>		
Habitat for Regent Parrot (eastern subspecies) ¹²	<input type="checkbox"/>	<input checked="" type="checkbox"/>		
Habitat for Superb Parrot ¹²	<input type="checkbox"/>	<input checked="" type="checkbox"/>		

Notes:

1 Protected matter listed within the Notification of Approval EnergyConnect NSW – Eastern Section (EPBC 2020/8766)

2 Protected matter listed within the Revised Biodiversity Development Assessment Report (August 2022)

Management measures required to avoid or minimise impacts to Protected Matters:

- No additional mitigation measures required.
- Clearing works to be completed in accordance with the approved Biodiversity Management Plan.

Hollow Bearing / Habitat Trees

Habitat trees and habitat features identified & marked?	Yes <input checked="" type="checkbox"/>	No <input type="checkbox"/>	Comments:
GPS coordinates and habitat trees recorded?	Yes <input checked="" type="checkbox"/>	No <input type="checkbox"/>	Comments:
Nest boxes required?	Yes <input checked="" type="checkbox"/>	No <input type="checkbox"/>	Comments:
Fauna spotter required to be present during clearing activities?	Yes <input checked="" type="checkbox"/>	No <input type="checkbox"/>	Comments: Fauna Spotter needed due to presence of Hollow Bearing Trees.

Once printed this document becomes uncontrolled. Refer to Secure Energy Intranet for controlled copy

Weeds			
Were any Weeds of National Significance or Priority Weeds identified?	Yes <input type="checkbox"/>	No <input checked="" type="checkbox"/>	Details:
Environmental Exclusion Zones			
Threatened Species Identified within Disturbance Area B?	Yes <input type="checkbox"/>	No <input checked="" type="checkbox"/>	Details:
Environmental exclusion zones required?	Yes <input type="checkbox"/>	No <input checked="" type="checkbox"/>	Details:
Unexpected Finds			
Were any Unexpected Finds identified?	Yes <input type="checkbox"/>	No <input checked="" type="checkbox"/>	Details:
If yes, has the Environmental Manager been notified?	Yes <input type="checkbox"/>	No <input checked="" type="checkbox"/>	Details:
Additional Comments			
<ul style="list-style-type: none"> - Ecologist to be present during clearing activities - High Threat Weeds, <ul style="list-style-type: none"> o Saffron Thistle, (<i>Carthamus lanatus</i>) - Weeds to be managed in accordance with approved Biosecurity Management plan. 			

Table 3 – Pre-Clearance Approval

Ecologist	
Pre-clearance Assessment Timeframe for Nominated Works	3 Months
Name	Shane Oates
Signature	
Date	26/05/23
SecureEnergy	
Name	Sarah Klocke
Position	Senior Environmental Advisor
Signature	
Date	29/05/2023

Once printed this document becomes uncontrolled. Refer to Secure Energy Intranet for controlled copy

Table 1 - Information

Item	Detail
Ecologist / Fauna Spotter(s) Completing Pre-Clearance Survey	Name: Shane Oates Qualification: Ecologist
Date of Pre-Clearance Survey	26/05/23
Specific Pre-Clearance Survey Location (Line No./ Tower / Span No.)	L2 Tower Footprints and Centreline (535-531)
Scope Methodology	Desktop review of vegetation mapping for nominated area In field visual inspection by ecologists of: <ul style="list-style-type: none"> - Towers footprints inclusive of temporary laydown area - Centreline clearance area - Break and winch areas Pre-clearance survey also includes centreline between towers 536 and 535.
Work Package ID	OHTL Transmission Line (L2)

Table 2 – Pre-Clearance Survey Details

Infrastructure Surveyed				
Tower Footprint	<input checked="" type="checkbox"/>	Centreline	<input checked="" type="checkbox"/>	
Break and Winch Site	<input checked="" type="checkbox"/>	Parking Areas	<input type="checkbox"/>	
Access Track (existing)	<input type="checkbox"/>	Access Track (new)	<input type="checkbox"/>	
Disturbance Area B	<input type="checkbox"/>	Other	<input type="checkbox"/>	
Details of Other:				
Protected Matters				
Item	Presence Identified		Quantum to Clear (Ha)	Comments
	Yes	No		
White Box-Yellow Box-Blakely's Red Gum Grassy Woodland and Derived Native Grassland ¹²	<input type="checkbox"/>	<input checked="" type="checkbox"/>		
Grey Box (<i>Eucalyptus microcarpa</i>) Grassy Woodlands and Derived Native Grasslands of South-eastern Australia ¹²	<input type="checkbox"/>	<input checked="" type="checkbox"/>		
Weeping Myall Woodlands ¹²	<input type="checkbox"/>	<input checked="" type="checkbox"/>		
Natural Grasslands of the Murray Valley Plains ¹²	<input type="checkbox"/>	<input checked="" type="checkbox"/>		
Buloke Woodlands of the Riverina and Murray-Darling Depression Bioregions ²	<input type="checkbox"/>	<input checked="" type="checkbox"/>		
Mallee Bird Community of the Murray Darling Depression Bioregion ²	<input type="checkbox"/>	<input checked="" type="checkbox"/>		
Plains mallee box woodland of the Murray Darling Depression, Riverina and Naracoorte Coastal Plains bioregions ²	<input type="checkbox"/>	<input checked="" type="checkbox"/>		

Once printed this document becomes uncontrolled. Refer to Secure Energy Intranet for controlled copy

Seasonal Herbaceous Wetlands (Freshwater) of the Temperate Lowland Plains ²	<input type="checkbox"/>	<input checked="" type="checkbox"/>		
Habitat for A spear-grass (<i>austrostipa metatoris</i>) ²	<input type="checkbox"/>	<input checked="" type="checkbox"/>		
Habitat for A spear-grass (<i>austrostipa wakoolica</i>) ²	<input type="checkbox"/>	<input checked="" type="checkbox"/>		
Habitat for Mossgiel Daisy ¹²	<input type="checkbox"/>	<input checked="" type="checkbox"/>		
Habitat for Sand-hill Spider Orchid ²	<input type="checkbox"/>	<input checked="" type="checkbox"/>		
Habitat for A burr-daisy ²	<input type="checkbox"/>	<input checked="" type="checkbox"/>		
Habitat for Winged Peppercross ¹	<input type="checkbox"/>	<input checked="" type="checkbox"/>		
Habitat for Chariot Wheels ¹²	<input type="checkbox"/>	<input checked="" type="checkbox"/>		
Habitat for Slender Darling Pea ¹²	<input type="checkbox"/>	<input checked="" type="checkbox"/>		
Habitat for Yellow Swainson-pea ²	<input type="checkbox"/>	<input checked="" type="checkbox"/>		
Habitat for Plains Wanderer ¹²	<input type="checkbox"/>	<input checked="" type="checkbox"/>		
Habitat for Regent Parrot (eastern subspecies) ¹²	<input type="checkbox"/>	<input checked="" type="checkbox"/>		
Habitat for Superb Parrot ¹²	<input type="checkbox"/>	<input checked="" type="checkbox"/>		

Notes:

1 Protected matter listed within the Notification of Approval EnergyConnect NSW – Eastern Section (EPBC 2020/8766)

2 Protected matter listed within the Revised Biodiversity Development Assessment Report (August 2022)

Management measures required to avoid or minimise impacts to Protected Matters:

- No additional mitigation measures required.
- Clearing works to be completed in accordance with the approved Biodiversity Management Plan.

Hollow Bearing / Habitat Trees

Habitat trees and habitat features identified & marked?	Yes <input checked="" type="checkbox"/>	No <input type="checkbox"/>	Comments:
GPS coordinates and habitat trees recorded?	Yes <input checked="" type="checkbox"/>	No <input type="checkbox"/>	Comments:
Nest boxes required?	Yes <input checked="" type="checkbox"/>	No <input type="checkbox"/>	Comments:
Fauna spotter required to be present during clearing activities?	Yes <input checked="" type="checkbox"/>	No <input type="checkbox"/>	Comments: Fauna Spotter needed due to presence of Hollow Bearing Trees.



Weeds

Were any Weeds of National Significance or Priority Weeds identified?	Yes <input type="checkbox"/>	No <input checked="" type="checkbox"/>	Details:
-----------------------------------------------------------------------	------------------------------	----------------------------------------	----------

Once printed this document becomes uncontrolled. Refer to Secure Energy Intranet for controlled copy

Environmental Exclusion Zones			
Threatened Species Identified within Disturbance Area B?	Yes <input type="checkbox"/>	No <input checked="" type="checkbox"/>	Details:
Environmental exclusion zones required?	Yes <input type="checkbox"/>	No <input checked="" type="checkbox"/>	Details:
Unexpected Finds			
Were any Unexpected Finds identified?	Yes <input type="checkbox"/>	No <input checked="" type="checkbox"/>	Details:
If yes, has the Environmental Manager been notified?	Yes <input type="checkbox"/>	No <input checked="" type="checkbox"/>	Details:
Additional Comments			
<ul style="list-style-type: none"> - Ecologist to be present during clearing activities. 			

Table 3 – Pre-Clearance Approval

Ecologist	
Pre-clearance Assessment Timeframe for Nominated Works	3 Months
Name	Shane Oates
Signature	
Date	26/05/23
SecureEnergy	
Name	Sarah Klocke
Position	Senior Environmental Advisor
Signature	
Date	29/05/2023

Once printed this document becomes uncontrolled. Refer to Secure Energy Intranet for controlled copy

Table 1 - Information

Item	Detail
Ecologist / Fauna Spotter(s) Completing Pre-Clearance Survey	Name: Shane Oates Qualification: Ecologist
Date of Pre-Clearance Survey	26/05/23
Specific Pre-Clearance Survey Location (Line No./ Tower / Span No.)	L2 Tower Footprints and Centreline (540-536)
Scope Methodology	Desktop review of vegetation mapping for nominated area In field visual inspection by ecologists of: <ul style="list-style-type: none"> - Towers footprints inclusive of temporary laydown area - Centreline clearance area - Break and winch areas Pre-clearance survey also includes centreline between towers 541 and 540.
Work Package ID	OHTL Transmission Line (L2)

Table 2 – Pre-Clearance Survey Details

Infrastructure Surveyed				
Tower Footprint	<input checked="" type="checkbox"/>	Centreline	<input checked="" type="checkbox"/>	
Break and Winch Site	<input checked="" type="checkbox"/>	Parking Areas	<input type="checkbox"/>	
Access Track (existing)	<input type="checkbox"/>	Access Track (new)	<input type="checkbox"/>	
Disturbance Area B	<input type="checkbox"/>	Other	<input type="checkbox"/>	
Details of Other:				
Protected Matters				
Item	Presence Identified		Quantum to Clear (Ha)	Comments
	Yes	No		
White Box-Yellow Box-Blakely's Red Gum Grassy Woodland and Derived Native Grassland ¹²	<input type="checkbox"/>	<input checked="" type="checkbox"/>		
Grey Box (<i>Eucalyptus microcarpa</i>) Grassy Woodlands and Derived Native Grasslands of South-eastern Australia ¹²	<input type="checkbox"/>	<input checked="" type="checkbox"/>		
Weeping Myall Woodlands ¹²	<input type="checkbox"/>	<input checked="" type="checkbox"/>		
Natural Grasslands of the Murray Valley Plains ¹²	<input type="checkbox"/>	<input checked="" type="checkbox"/>		
Buloke Woodlands of the Riverina and Murray-Darling Depression Bioregions ²	<input type="checkbox"/>	<input checked="" type="checkbox"/>		
Mallee Bird Community of the Murray Darling Depression Bioregion ²	<input type="checkbox"/>	<input checked="" type="checkbox"/>		
Plains mallee box woodland of the Murray Darling Depression, Riverina and Naracoorte Coastal Plains bioregions ²	<input type="checkbox"/>	<input checked="" type="checkbox"/>		

Once printed this document becomes uncontrolled. Refer to Secure Energy Intranet for controlled copy

Seasonal Herbaceous Wetlands (Freshwater) of the Temperate Lowland Plains ²	<input type="checkbox"/>	<input checked="" type="checkbox"/>		
Habitat for A spear-grass (<i>austrostipa metatoris</i>) ²	<input type="checkbox"/>	<input checked="" type="checkbox"/>		
Habitat for A spear-grass (<i>austrostipa wakoolica</i>) ²	<input type="checkbox"/>	<input checked="" type="checkbox"/>		
Habitat for Mossgiel Daisy ¹²	<input type="checkbox"/>	<input checked="" type="checkbox"/>		
Habitat for Sand-hill Spider Orchid ²	<input type="checkbox"/>	<input checked="" type="checkbox"/>		
Habitat for A burr-daisy ²	<input type="checkbox"/>	<input checked="" type="checkbox"/>		
Habitat for Winged Peppercross ¹	<input type="checkbox"/>	<input checked="" type="checkbox"/>		
Habitat for Chariot Wheels ¹²	<input type="checkbox"/>	<input checked="" type="checkbox"/>		
Habitat for Slender Darling Pea ¹²	<input type="checkbox"/>	<input checked="" type="checkbox"/>		
Habitat for Yellow Swainson-pea ²	<input type="checkbox"/>	<input checked="" type="checkbox"/>		
Habitat for Plains Wanderer ¹²	<input type="checkbox"/>	<input checked="" type="checkbox"/>		
Habitat for Regent Parrot (eastern subspecies) ¹²	<input checked="" type="checkbox"/>	<input type="checkbox"/>	0.720386Ha	
Habitat for Superb Parrot ¹²	<input type="checkbox"/>	<input checked="" type="checkbox"/>		

Notes:

1 Protected matter listed within the Notification of Approval EnergyConnect NSW – Eastern Section (EPBC 2020/8766)

2 Protected matter listed within the Revised Biodiversity Development Assessment Report (August 2022)

Management measures required to avoid or minimise impacts to Protected Matters:

- Exclusion fencing to be installed to protect EPBC Act threatened fauna habitat (Regent Parrot) and BC Act threatened fauna habitat (Major Mitchells Cockatoo)
- Works to be completed in accordance with the approved Biodiversity Management Plan (as required).

Hollow Bearing / Habitat Trees

Habitat trees and habitat features identified & marked?	Yes <input checked="" type="checkbox"/>	No <input type="checkbox"/>	Comments:
GPS coordinates and habitat trees recorded?	Yes <input checked="" type="checkbox"/>	No <input type="checkbox"/>	Comments:
Nest boxes required?	Yes <input checked="" type="checkbox"/>	No <input type="checkbox"/>	Comments:
Fauna spotter required to be present during clearing activities?	Yes <input checked="" type="checkbox"/>	No <input type="checkbox"/>	Comments: Fauna Spotter needed due to presence of Protected Matters and Hollow Bearing Trees.

Once printed this document becomes uncontrolled. Refer to Secure Energy Intranet for controlled copy

Weeds			
Were any Weeds of National Significance or Priority Weeds identified?	Yes <input type="checkbox"/>	No <input checked="" type="checkbox"/>	Details:
Environmental Exclusion Zones			
Threatened Species Identified within Disturbance Area B?	Yes <input type="checkbox"/>	No <input checked="" type="checkbox"/>	Details:
Environmental exclusion zones required?	Yes <input checked="" type="checkbox"/>	No <input type="checkbox"/>	Details: Exclusion zone recommended to be installed prior to construction works commencing.
Unexpected Finds			
Were any Unexpected Finds identified?	Yes <input type="checkbox"/>	No <input checked="" type="checkbox"/>	Details:
If yes, has the Environmental Manager been notified?	Yes <input type="checkbox"/>	No <input checked="" type="checkbox"/>	Details:
Additional Comments			
<ul style="list-style-type: none"> - Ecologist to be present during clearing activities. - High Threat Weeds, <ul style="list-style-type: none"> o Saffron Thistle, (Carthamus lanatus) o Bathurst Burr, (Xanthium spinosum) - Weeds to be managed in accordance with approved Biosecurity Management plan. 			

Table 3 – Pre-Clearance Approval

Ecologist	
Pre-clearance Assessment Timeframe for Nominated Works	1 Month
Name	Shane Oates
Signature	
Date	26/05/23
SecureEnergy	
Name	Sarah Klocke
Position	Senior Environmental Advisor
Signature	
Date	29/05/2023

Once printed this document becomes uncontrolled. Refer to Secure Energy Intranet for controlled copy

Table 1 - Information

Item	Detail
Ecologist / Fauna Spotter(s) Completing Pre-Clearance Survey	Name: Shane Oates Qualification: Ecologist
Date of Pre-Clearance Survey	20/04/23
Specific Pre-Clearance Survey Location (Line No./ Tower / Span No.)	L2 Tower Footprints and Centreline (546-541)
Scope Methodology	Desktop review of vegetation mapping for nominated area In field visual inspection by ecologists of: <ul style="list-style-type: none"> - Towers footprints inclusive of temporary laydown area - Centreline clearance area - Break and winch areas Pre-clearance survey also includes centreline between towers 547 and 546.
Work Package ID	OHTL Transmission Line (L2)

Table 2 – Pre-Clearance Survey Details

Infrastructure Surveyed				
Tower Footprint	<input checked="" type="checkbox"/>	Centreline	<input checked="" type="checkbox"/>	
Break and Winch Site	<input checked="" type="checkbox"/>	Parking Areas	<input type="checkbox"/>	
Access Track (existing)	<input type="checkbox"/>	Access Track (new)	<input type="checkbox"/>	
Disturbance Area B	<input type="checkbox"/>	Other	<input type="checkbox"/>	
Details of Other:				
Protected Matters				
Item	Presence Identified		Quantum to Clear (Ha)	Comments
	Yes	No		
White Box-Yellow Box-Blakely's Red Gum Grassy Woodland and Derived Native Grassland ¹²	<input type="checkbox"/>	<input checked="" type="checkbox"/>		
Grey Box (<i>Eucalyptus microcarpa</i>) Grassy Woodlands and Derived Native Grasslands of South-eastern Australia ¹²	<input type="checkbox"/>	<input checked="" type="checkbox"/>		
Weeping Myall Woodlands ¹²	<input type="checkbox"/>	<input checked="" type="checkbox"/>		
Natural Grasslands of the Murray Valley Plains ¹²	<input type="checkbox"/>	<input checked="" type="checkbox"/>		
Buloke Woodlands of the Riverina and Murray-Darling Depression Bioregions ²	<input type="checkbox"/>	<input checked="" type="checkbox"/>		
Mallee Bird Community of the Murray Darling Depression Bioregion ²	<input checked="" type="checkbox"/>	<input type="checkbox"/>	0.2315769Ha	
Plains mallee box woodland of the Murray Darling Depression, Riverina and Naracoorte Coastal Plains bioregions ²	<input type="checkbox"/>	<input checked="" type="checkbox"/>		

Once printed this document becomes uncontrolled. Refer to Secure Energy Intranet for controlled copy

Seasonal Herbaceous Wetlands (Freshwater) of the Temperate Lowland Plains ²	<input type="checkbox"/>	<input checked="" type="checkbox"/>		
Habitat for A spear-grass (<i>austrostipa metatoris</i>) ²	<input type="checkbox"/>	<input checked="" type="checkbox"/>		
Habitat for A spear-grass (<i>austrostipa wakoolica</i>) ²	<input type="checkbox"/>	<input checked="" type="checkbox"/>		
Habitat for Mossgiel Daisy ¹²	<input type="checkbox"/>	<input checked="" type="checkbox"/>		
Habitat for Sand-hill Spider Orchid ²	<input type="checkbox"/>	<input checked="" type="checkbox"/>		
Habitat for A burr-daisy ²	<input type="checkbox"/>	<input checked="" type="checkbox"/>		
Habitat for Winged Peppercross ¹	<input type="checkbox"/>	<input checked="" type="checkbox"/>		
Habitat for Chariot Wheels ¹²	<input type="checkbox"/>	<input checked="" type="checkbox"/>		
Habitat for Slender Darling Pea ¹²	<input type="checkbox"/>	<input checked="" type="checkbox"/>		
Habitat for Yellow Swainson-pea ²	<input type="checkbox"/>	<input checked="" type="checkbox"/>		
Habitat for Plains Wanderer ¹²	<input type="checkbox"/>	<input checked="" type="checkbox"/>		
Habitat for Regent Parrot (eastern subspecies) ¹²	<input type="checkbox"/>	<input checked="" type="checkbox"/>		
Habitat for Superb Parrot ¹²	<input type="checkbox"/>	<input checked="" type="checkbox"/>		

Notes:

1 Protected matter listed within the Notification of Approval EnergyConnect NSW – Eastern Section (EPBC 2020/8766)

2 Protected matter listed within the Revised Biodiversity Development Assessment Report (August 2022)

Management measures required to avoid or minimise impacts to Protected Matters:

- Exclusion fencing recommended to protect EPBC Act Listed TEC outside the construction footprint.
- Biodiversity Conservation Act TEC (*Acacia melvillei shrubland in the Riverina and Murray Darling Depression bioregions*) present.
- Works to be completed in accordance with the approved Biodiversity Management Plan (as required).



Hollow Bearing / Habitat Trees

Habitat trees and habitat features identified & marked?	Yes <input checked="" type="checkbox"/>	No <input type="checkbox"/>	Comments:
GPS coordinates and habitat trees recorded?	Yes <input checked="" type="checkbox"/>	No <input type="checkbox"/>	Comments:
Nest boxes required?	Yes <input checked="" type="checkbox"/>	No <input type="checkbox"/>	Comments:
Fauna spotter required to be present during clearing activities?	Yes <input checked="" type="checkbox"/>	No <input type="checkbox"/>	Comments: Fauna Spotter needed due to presence of Mallee Bird Community and Hollow Bearing Trees.

Once printed this document becomes uncontrolled. Refer to Secure Energy Intranet for controlled copy

Weeds			
Were any Weeds of National Significance or Priority Weeds identified?	Yes <input type="checkbox"/>	No <input checked="" type="checkbox"/>	Details:
Environmental Exclusion Zones			
Threatened Species Identified within Disturbance Area B?	Yes <input checked="" type="checkbox"/>	No <input type="checkbox"/>	Details: Threatened ecological community identified in patches between tower 546 – 543.
Environmental exclusion zones required?	Yes <input checked="" type="checkbox"/>	No <input type="checkbox"/>	Details: Exclusion zone recommended to be installed prior to construction works commencing.
Unexpected Finds			
Were any Unexpected Finds identified?	Yes <input type="checkbox"/>	No <input checked="" type="checkbox"/>	Details:
If yes, has the Environmental Manager been notified?	Yes <input type="checkbox"/>	No <input checked="" type="checkbox"/>	Details:
Additional Comments			
<p>Ecologist to be present during clearing activities.</p> <ul style="list-style-type: none"> - High Threat Weeds: <ul style="list-style-type: none"> o Saffron Thistle, (Carthamus lanatus) o Bathurst Burr, (Xanthium spinosum) - Weeds to be managed in accordance with approved Biosecurity Management plan. 			

Table 3 – Pre-Clearance Approval

Ecologist	
Pre-clearance Assessment Timeframe for Nominated Works	2 Months
Name	Shane Oates
Signature	
Date	26/05/23
SecureEnergy	
Name	Sarah Klocke
Position	Senior Environmental Advisor
Signature	
Date	29/05/2023

Once printed this document becomes uncontrolled. Refer to Secure Energy Intranet for controlled copy

Table 1 - Information

Item	Detail
Ecologist / Fauna Spotter(s) Completing Pre-Clearance Survey	Name: Shane Oates Qualification: Ecologist
Date of Pre-Clearance Survey	20/04/23
Specific Pre-Clearance Survey Location (Line No./ Tower / Span No.)	L2 Tower Footprints and Centreline (551-547)
Scope Methodology	Desktop review of vegetation mapping for nominated area In field visual inspection by ecologists of: <ul style="list-style-type: none"> - Towers footprints inclusive of temporary laydown area - Centreline clearance area Pre-clearance survey also includes centreline between towers 552 and 551.
Work Package ID	OHTL Transmission Line (L2)

Table 2 – Pre-Clearance Survey Details

Infrastructure Surveyed				
Tower Footprint	<input checked="" type="checkbox"/>	Centreline	<input checked="" type="checkbox"/>	
Break and Winch Site	<input checked="" type="checkbox"/>	Parking Areas	<input type="checkbox"/>	
Access Track (existing)	<input type="checkbox"/>	Access Track (new)	<input type="checkbox"/>	
Disturbance Area B	<input type="checkbox"/>	Other	<input type="checkbox"/>	
Details of Other:				
Protected Matters				
Item	Presence Identified		Quantum to Clear (Ha)	Comments
	Yes	No		
White Box-Yellow Box-Blakely's Red Gum Grassy Woodland and Derived Native Grassland ¹²	<input type="checkbox"/>	<input checked="" type="checkbox"/>		
Grey Box (<i>Eucalyptus microcarpa</i>) Grassy Woodlands and Derived Native Grasslands of South-eastern Australia ¹²	<input type="checkbox"/>	<input checked="" type="checkbox"/>		
Weeping Myall Woodlands ¹²	<input type="checkbox"/>	<input checked="" type="checkbox"/>		
Natural Grasslands of the Murray Valley Plains ¹²	<input type="checkbox"/>	<input checked="" type="checkbox"/>		
Buloke Woodlands of the Riverina and Murray-Darling Depression Bioregions ²	<input type="checkbox"/>	<input checked="" type="checkbox"/>		
Mallee Bird Community of the Murray Darling Depression Bioregion ²	<input checked="" type="checkbox"/>	<input type="checkbox"/>	0.5042052Ha	
Plains mallee box woodland of the Murray Darling Depression, Riverina and Naracoorte Coastal Plains bioregions ²	<input type="checkbox"/>	<input checked="" type="checkbox"/>		

Once printed this document becomes uncontrolled. Refer to Secure Energy Intranet for controlled copy

Seasonal Herbaceous Wetlands (Freshwater) of the Temperate Lowland Plains ²	<input type="checkbox"/>	<input checked="" type="checkbox"/>		
Habitat for A spear-grass (<i>austrostipa metatoris</i>) ²	<input type="checkbox"/>	<input checked="" type="checkbox"/>		
Habitat for A spear-grass (<i>austrostipa wakoolica</i>) ²	<input type="checkbox"/>	<input checked="" type="checkbox"/>		
Habitat for Mossgiel Daisy ¹²	<input type="checkbox"/>	<input checked="" type="checkbox"/>		
Habitat for Sand-hill Spider Orchid ²	<input type="checkbox"/>	<input checked="" type="checkbox"/>		
Habitat for A burr-daisy ²	<input type="checkbox"/>	<input checked="" type="checkbox"/>		
Habitat for Winged Peppercross ¹	<input type="checkbox"/>	<input checked="" type="checkbox"/>		
Habitat for Chariot Wheels ¹²	<input type="checkbox"/>	<input checked="" type="checkbox"/>		
Habitat for Slender Darling Pea ¹²	<input type="checkbox"/>	<input checked="" type="checkbox"/>		
Habitat for Yellow Swainson-pea ²	<input type="checkbox"/>	<input checked="" type="checkbox"/>		
Habitat for Plains Wanderer ¹²	<input type="checkbox"/>	<input checked="" type="checkbox"/>		
Habitat for Regent Parrot (eastern subspecies) ¹²	<input type="checkbox"/>	<input checked="" type="checkbox"/>		
Habitat for Superb Parrot ¹²	<input type="checkbox"/>	<input checked="" type="checkbox"/>		

Notes:

1 Protected matter listed within the Notification of Approval EnergyConnect NSW – Eastern Section (EPBC 2020/8766)

2 Protected matter listed within the Revised Biodiversity Development Assessment Report (August 2022)

Management measures required to avoid or minimise impacts to Protected Matters:

- Exclusion fencing recommended to protect EPBC Act Listed TEC outside the construction footprint.
- Works to be completed in accordance with the approved Biodiversity Management Plan (as required).



Hollow Bearing / Habitat Trees

Habitat trees and habitat features identified & marked?	Yes <input checked="" type="checkbox"/>	No <input type="checkbox"/>	Comments:
GPS coordinates and habitat trees recorded?	Yes <input checked="" type="checkbox"/>	No <input type="checkbox"/>	Comments:
Nest boxes required?	Yes <input checked="" type="checkbox"/>	No <input type="checkbox"/>	Comments:
Fauna spotter required to be present during clearing activities?	Yes <input checked="" type="checkbox"/>	No <input type="checkbox"/>	Comments: Fauna Spotter needed due to presence of Mallee Bird Community and Hollow Bearing Trees.

Once printed this document becomes uncontrolled. Refer to Secure Energy Intranet for controlled copy

Weeds			
Were any Weeds of National Significance or Priority Weeds identified?	Yes <input type="checkbox"/>	No <input checked="" type="checkbox"/>	Details:
Environmental Exclusion Zones			
Threatened Species Identified within Disturbance Area B?	Yes <input type="checkbox"/>	No <input checked="" type="checkbox"/>	Details:
Environmental exclusion zones required?	Yes <input checked="" type="checkbox"/>	No <input type="checkbox"/>	Details: Exclusion zone recommended to be installed prior to construction works commencing.
Unexpected Finds			
Were any Unexpected Finds identified?	Yes <input type="checkbox"/>	No <input checked="" type="checkbox"/>	Details:
If yes, has the Environmental Manager been notified?	Yes <input type="checkbox"/>	No <input checked="" type="checkbox"/>	Details:
Additional Comments			
<ul style="list-style-type: none"> - Ecologist to be present during clearing activities. - High Threat Weeds, <ul style="list-style-type: none"> o Saffron Thistle, (<i>Carthamus lanatus</i>) - Weeds to be managed in accordance with approved Biosecurity Management plan. 			

Table 3 – Pre-Clearance Approval

Ecologist	
Pre-clearance Assessment Timeframe for Nominated Works	3 Months
Name	Shane Oates
Signature	
Date	26/05/23
SecureEnergy	
Name	Sarah Klocke
Position	Senior Environmental Advisor
Signature	
Date	29/05/2023

Once printed this document becomes uncontrolled. Refer to Secure Energy Intranet for controlled copy

Table 1 - Information

Item	Detail
Ecologist / Fauna Spotter(s) Completing Pre-Clearance Survey	Name: Tom Ferries Qualification: Ecologist
Date of Pre-Clearance Survey	24/4/23
Specific Pre-Clearance Survey Location (Line No./ Tower / Span No.)	L2 Tower Footprints and Centreline (562-557)
Scope Methodology	Desktop review of vegetation mapping for nominated area In field visual inspection by ecologists of: <ul style="list-style-type: none"> - Towers footprints inclusive of temporary laydown area - Centreline clearance area Pre-clearance survey also includes centreline between towers 563 and 562.
Work Package ID	OHTL Transmission Line (L2)

Table 2 – Pre-Clearance Survey Details

Infrastructure Surveyed				
Tower Footprint	<input checked="" type="checkbox"/>	Centreline	<input checked="" type="checkbox"/>	
Break and Winch Site	<input checked="" type="checkbox"/>	Parking Areas	<input type="checkbox"/>	
Access Track (existing)	<input type="checkbox"/>	Access Track (new)	<input type="checkbox"/>	
Disturbance Area B	<input type="checkbox"/>	Other	<input type="checkbox"/>	
Details of Other:				
Protected Matters				
Item	Presence Identified		Quantum to Clear (Ha)	Comments
	Yes	No		
White Box-Yellow Box-Blakely's Red Gum Grassy Woodland and Derived Native Grassland ¹²	<input type="checkbox"/>	<input checked="" type="checkbox"/>		
Grey Box (<i>Eucalyptus microcarpa</i>) Grassy Woodlands and Derived Native Grasslands of South-eastern Australia ¹²	<input type="checkbox"/>	<input checked="" type="checkbox"/>		
Weeping Myall Woodlands ¹²	<input type="checkbox"/>	<input checked="" type="checkbox"/>		
Natural Grasslands of the Murray Valley Plains ¹²	<input type="checkbox"/>	<input checked="" type="checkbox"/>		
Buloke Woodlands of the Riverina and Murray-Darling Depression Bioregions ²	<input type="checkbox"/>	<input checked="" type="checkbox"/>		
Mallee Bird Community of the Murray Darling Depression Bioregion ²	<input checked="" type="checkbox"/>	<input type="checkbox"/>	2.603	
Plains mallee box woodland of the Murray Darling Depression, Riverina and Naracoorte Coastal Plains bioregions ²	<input type="checkbox"/>	<input checked="" type="checkbox"/>		

Once printed this document becomes uncontrolled. Refer to Secure Energy Intranet for controlled copy

Seasonal Herbaceous Wetlands (Freshwater) of the Temperate Lowland Plains ²	<input type="checkbox"/>	<input checked="" type="checkbox"/>		
Habitat for A spear-grass (<i>austrostipa metatoris</i>) ²	<input type="checkbox"/>	<input checked="" type="checkbox"/>		
Habitat for A spear-grass (<i>austrostipa wakoolica</i>) ²	<input type="checkbox"/>	<input checked="" type="checkbox"/>		
Habitat for Mossgiel Daisy ¹²	<input type="checkbox"/>	<input checked="" type="checkbox"/>		
Habitat for Sand-hill Spider Orchid ²	<input type="checkbox"/>	<input checked="" type="checkbox"/>		
Habitat for A burr-daisy ²	<input type="checkbox"/>	<input checked="" type="checkbox"/>		
Habitat for Winged Peppercross ¹	<input type="checkbox"/>	<input checked="" type="checkbox"/>		
Habitat for Chariot Wheels ¹²	<input type="checkbox"/>	<input checked="" type="checkbox"/>		
Habitat for Slender Darling Pea ¹²	<input type="checkbox"/>	<input checked="" type="checkbox"/>		
Habitat for Yellow Swainson-pea ²	<input type="checkbox"/>	<input checked="" type="checkbox"/>		
Habitat for Plains Wanderer ¹²	<input type="checkbox"/>	<input checked="" type="checkbox"/>		
Habitat for Regent Parrot (eastern subspecies) ¹²	<input type="checkbox"/>	<input checked="" type="checkbox"/>		
Habitat for Superb Parrot ¹²	<input type="checkbox"/>	<input checked="" type="checkbox"/>		

Notes:

1 Protected matter listed within the Notification of Approval EnergyConnect NSW – Eastern Section (EPBC 2020/8766)

2 Protected matter listed within the Revised Biodiversity Development Assessment Report (August 2022)

Management measures required to avoid or minimise impacts to Protected Matters:

- Exclusion fencing recommended to protect EPBC Act Listed TEC outside the construction footprint.
- Works to be completed in accordance with the approved Biodiversity Management Plan (as required).



Hollow Bearing / Habitat Trees

Habitat trees and habitat features identified & marked?	Yes <input checked="" type="checkbox"/>	No <input type="checkbox"/>	Comments:
GPS coordinates and habitat trees recorded?	Yes <input checked="" type="checkbox"/>	No <input type="checkbox"/>	Comments:
Nest boxes required?	Yes <input checked="" type="checkbox"/>	No <input type="checkbox"/>	Comments:
Fauna spotter required to be present during clearing activities?	Yes <input checked="" type="checkbox"/>	No <input type="checkbox"/>	Comments:

Once printed this document becomes uncontrolled. Refer to Secure Energy Intranet for controlled copy

Weeds			
Were any Weeds of National Significance or Priority Weeds identified?	Yes <input checked="" type="checkbox"/>	No <input type="checkbox"/>	Details: Opuntia robusta Growing on centreline between towers 559-562
Environmental Exclusion Zones			
Threatened Species Identified within Disturbance Area B?	Yes <input checked="" type="checkbox"/>	No <input type="checkbox"/>	Details: Threatened ecological community adjacent to tower 563
Environmental exclusion zones required?	Yes <input checked="" type="checkbox"/>	No <input type="checkbox"/>	Details: Exclusion zone recommended to be installed prior to construction works commencing.
Unexpected Finds			
Were any Unexpected Finds identified?	Yes <input type="checkbox"/>	No <input checked="" type="checkbox"/>	Details:
If yes, has the Environmental Manager been notified?	Yes <input type="checkbox"/>	No <input checked="" type="checkbox"/>	Details:
Additional Comments			
<ul style="list-style-type: none"> - Ecologist to be present during clearing activities. - Weeds to be managed in accordance with approved Biosecurity Management plan. 			

Table 3 – Pre-Clearance Approval

Ecologist	
Pre-clearance Assessment Timeframe for Nominated Works	24/4/23-24/7/23
Name	Tom Ferries
Signature	
Date	25/4/23
SecureEnergy	
Name	Sarah Klocke
Position	Senior Environmental Advisor
Signature	
Date	29/05/2023

Once printed this document becomes uncontrolled. Refer to Secure Energy Intranet for controlled copy

Table 1 - Information

Item	Detail
Ecologist / Fauna Spotter(s) Completing Pre-Clearance Survey	Name: Tom Ferries Qualification: Ecologist
Date of Pre-Clearance Survey	24/4/23
Specific Pre-Clearance Survey Location (Line No./ Tower / Span No.)	L2 Tower Footprints and Centreline (567-563)
Scope Methodology	Desktop review of vegetation mapping for nominated area In field visual inspection by ecologists of: <ul style="list-style-type: none"> - Towers footprints inclusive of temporary laydown area - Centreline clearance area - Break and winch areas Pre-clearance survey also includes centreline between towers 568 and 567.
Work Package ID	OHTL Transmission Line (L2)

Table 2 – Pre-Clearance Survey Details

Infrastructure Surveyed				
Tower Footprint	<input checked="" type="checkbox"/>	Centreline	<input checked="" type="checkbox"/>	
Break and Winch Site	<input checked="" type="checkbox"/>	Parking Areas	<input type="checkbox"/>	
Access Track (existing)	<input type="checkbox"/>	Access Track (new)	<input type="checkbox"/>	
Disturbance Area B	<input type="checkbox"/>	Other	<input type="checkbox"/>	
Details of Other:				
Protected Matters				
Item	Presence Identified		Quantum to Clear (Ha)	Comments
	Yes	No		
White Box-Yellow Box-Blakely's Red Gum Grassy Woodland and Derived Native Grassland ¹²	<input type="checkbox"/>	<input checked="" type="checkbox"/>		
Grey Box (<i>Eucalyptus microcarpa</i>) Grassy Woodlands and Derived Native Grasslands of South-eastern Australia ¹²	<input type="checkbox"/>	<input checked="" type="checkbox"/>		
Weeping Myall Woodlands ¹²	<input type="checkbox"/>	<input checked="" type="checkbox"/>		
Natural Grasslands of the Murray Valley Plains ¹²	<input type="checkbox"/>	<input checked="" type="checkbox"/>		
Buloke Woodlands of the Riverina and Murray-Darling Depression Bioregions ²	<input checked="" type="checkbox"/>	<input type="checkbox"/>	3.477	
Mallee Bird Community of the Murray Darling Depression Bioregion ²	<input type="checkbox"/>	<input checked="" type="checkbox"/>		
Plains mallee box woodland of the Murray Darling Depression, Riverina and Naracoorte Coastal Plains bioregions ²	<input type="checkbox"/>	<input checked="" type="checkbox"/>		

Once printed this document becomes uncontrolled. Refer to Secure Energy Intranet for controlled copy

Seasonal Herbaceous Wetlands (Freshwater) of the Temperate Lowland Plains ²	<input type="checkbox"/>	<input checked="" type="checkbox"/>		
Habitat for A spear-grass (<i>austrostipa metatoris</i>) ²	<input type="checkbox"/>	<input checked="" type="checkbox"/>		
Habitat for A spear-grass (<i>austrostipa wakoolica</i>) ²	<input type="checkbox"/>	<input checked="" type="checkbox"/>		
Habitat for Mossgiel Daisy ¹²	<input type="checkbox"/>	<input checked="" type="checkbox"/>		
Habitat for Sand-hill Spider Orchid ²	<input type="checkbox"/>	<input checked="" type="checkbox"/>		
Habitat for A burr-daisy ²	<input type="checkbox"/>	<input checked="" type="checkbox"/>		
Habitat for Winged Peppercross ¹	<input type="checkbox"/>	<input checked="" type="checkbox"/>		
Habitat for Chariot Wheels ¹²	<input type="checkbox"/>	<input checked="" type="checkbox"/>		
Habitat for Slender Darling Pea ¹²	<input type="checkbox"/>	<input checked="" type="checkbox"/>		
Habitat for Yellow Swainson-pea ²	<input type="checkbox"/>	<input checked="" type="checkbox"/>		
Habitat for Plains Wanderer ¹²	<input type="checkbox"/>	<input checked="" type="checkbox"/>		
Habitat for Regent Parrot (eastern subspecies) ¹²	<input type="checkbox"/>	<input checked="" type="checkbox"/>		
Habitat for Superb Parrot ¹²	<input type="checkbox"/>	<input checked="" type="checkbox"/>		

Notes:

1 Protected matter listed within the Notification of Approval EnergyConnect NSW – Eastern Section (EPBC 2020/8766)

2 Protected matter listed within the Revised Biodiversity Development Assessment Report (August 2022)

Management measures required to avoid or minimise impacts to Protected Matters:

- Exclusion fencing recommended to protect EPBC Act Listed TEC outside the construction footprint.
- Works to be completed in accordance with the approved Biodiversity Management Plan (as required).



Hollow Bearing / Habitat Trees

Habitat trees and habitat features identified & marked?	Yes <input checked="" type="checkbox"/>	No <input type="checkbox"/>	Comments:
GPS coordinates and habitat trees recorded?	Yes <input checked="" type="checkbox"/>	No <input type="checkbox"/>	Comments:
Nest boxes required?	Yes <input checked="" type="checkbox"/>	No <input type="checkbox"/>	Comments:
Fauna spotter required to be present during clearing activities?	Yes <input checked="" type="checkbox"/>	No <input type="checkbox"/>	Comments:

Once printed this document becomes uncontrolled. Refer to Secure Energy Intranet for controlled copy

Weeds			
Were any Weeds of National Significance or Priority Weeds identified?	Yes <input checked="" type="checkbox"/>	No <input type="checkbox"/>	Details: Opuntia robusta On Towers 563, 564 and centreline between
Environmental Exclusion Zones			
Threatened Species Identified within Disturbance Area B?	Yes <input checked="" type="checkbox"/>	No <input type="checkbox"/>	Details: Threatened ecological community adjacent to Tower 563
Environmental exclusion zones required?	Yes <input checked="" type="checkbox"/>	No <input type="checkbox"/>	Details: Exclusion zone to be installed prior to construction works commencing.
Unexpected Finds			
Were any Unexpected Finds identified?	Yes <input type="checkbox"/>	No <input checked="" type="checkbox"/>	Details:
If yes, has the Environmental Manager been notified?	Yes <input type="checkbox"/>	No <input checked="" type="checkbox"/>	Details:
Additional Comments			
<ul style="list-style-type: none"> - Ecologist to be present during clearing activities. - High Threat Weeds <ul style="list-style-type: none"> o Saffron Thistle, (<i>Carthamus lanatus</i>) - Weeds to be managed in accordance with approved Biosecurity Management plan. 			

Table 3 – Pre-Clearance Approval

Ecologist	
Pre-clearance Assessment Timeframe for Nominated Works	24/4/23-24/7/23
Name	Tom Ferries
Signature	
Date	25/4/23
SecureEnergy	
Name	Sarah Klocke
Position	Senior Environmental Advisor
Signature	
Date	29/05/2023

Once printed this document becomes uncontrolled. Refer to Secure Energy Intranet for controlled copy

Table 1 - Information

Item	Detail
Ecologist / Fauna Spotter(s) Completing Pre-Clearance Survey	Name: Shane Oates Qualification: Ecologist
Date of Pre-Clearance Survey	26/04/23
Specific Pre-Clearance Survey Location (Line No./ Tower / Span No.)	L2 Tower Footprints and Centreline (572-568)
Scope Methodology	Desktop review of vegetation mapping for nominated area In field visual inspection by ecologists of: <ul style="list-style-type: none"> - Towers footprints inclusive of temporary laydown area - Centreline clearance area Pre-clearance survey also includes centreline between towers 573 and 572.
Work Package ID	OHTL Transmission Line (L2)

Table 2 – Pre-Clearance Survey Details

Infrastructure Surveyed				
Tower Footprint	<input checked="" type="checkbox"/>	Centreline	<input checked="" type="checkbox"/>	
Break and Winch Site	<input checked="" type="checkbox"/>	Parking Areas	<input type="checkbox"/>	
Access Track (existing)	<input type="checkbox"/>	Access Track (new)	<input type="checkbox"/>	
Disturbance Area B	<input type="checkbox"/>	Other	<input type="checkbox"/>	
Details of Other:				
Protected Matters				
Item	Presence Identified		Quantum to Clear (Ha)	Comments
	Yes	No		
White Box-Yellow Box-Blakely's Red Gum Grassy Woodland and Derived Native Grassland ¹²	<input type="checkbox"/>	<input checked="" type="checkbox"/>		
Grey Box (<i>Eucalyptus microcarpa</i>) Grassy Woodlands and Derived Native Grasslands of South-eastern Australia ¹²	<input type="checkbox"/>	<input checked="" type="checkbox"/>		
Weeping Myall Woodlands ¹²	<input type="checkbox"/>	<input checked="" type="checkbox"/>		
Natural Grasslands of the Murray Valley Plains ¹²	<input type="checkbox"/>	<input checked="" type="checkbox"/>		
Buloke Woodlands of the Riverina and Murray-Darling Depression Bioregions ²	<input type="checkbox"/>	<input checked="" type="checkbox"/>		
Mallee Bird Community of the Murray Darling Depression Bioregion ²	<input checked="" type="checkbox"/>	<input type="checkbox"/>	3.8555312Ha	
Plains mallee box woodland of the Murray Darling Depression, Riverina and Naracoorte Coastal Plains bioregions ²	<input type="checkbox"/>	<input checked="" type="checkbox"/>		

Once printed this document becomes uncontrolled. Refer to Secure Energy Intranet for controlled copy

Seasonal Herbaceous Wetlands (Freshwater) of the Temperate Lowland Plains ²	<input type="checkbox"/>	<input checked="" type="checkbox"/>		
Habitat for A spear-grass (<i>austrostipa metatoris</i>) ²	<input type="checkbox"/>	<input checked="" type="checkbox"/>		
Habitat for A spear-grass (<i>austrostipa wakoolica</i>) ²	<input type="checkbox"/>	<input checked="" type="checkbox"/>		
Habitat for Mossgiel Daisy ¹²	<input type="checkbox"/>	<input checked="" type="checkbox"/>		
Habitat for Sand-hill Spider Orchid ²	<input type="checkbox"/>	<input checked="" type="checkbox"/>		
Habitat for A burr-daisy ²	<input type="checkbox"/>	<input checked="" type="checkbox"/>		
Habitat for Winged Peppercross ¹	<input type="checkbox"/>	<input checked="" type="checkbox"/>		
Habitat for Chariot Wheels ¹²	<input type="checkbox"/>	<input checked="" type="checkbox"/>		
Habitat for Slender Darling Pea ¹²	<input type="checkbox"/>	<input checked="" type="checkbox"/>		
Habitat for Yellow Swainson-pea ²	<input type="checkbox"/>	<input checked="" type="checkbox"/>		
Habitat for Plains Wanderer ¹²	<input type="checkbox"/>	<input checked="" type="checkbox"/>		
Habitat for Regent Parrot (eastern subspecies) ¹²	<input type="checkbox"/>	<input checked="" type="checkbox"/>		
Habitat for Superb Parrot ¹²	<input type="checkbox"/>	<input checked="" type="checkbox"/>		

Notes:

1 Protected matter listed within the Notification of Approval EnergyConnect NSW – Eastern Section (EPBC 2020/8766)

2 Protected matter listed within the Revised Biodiversity Development Assessment Report (August 2022)

Management measures required to avoid or minimise impacts to Protected Matters:

- Exclusion fencing recommended to protect EPBC Act Listed TEC outside the construction footprint.
- Works to be completed in accordance with the approved Biodiversity Management Plan (as required).



Hollow Bearing / Habitat Trees

Habitat trees and habitat features identified & marked?	Yes <input checked="" type="checkbox"/>	No <input type="checkbox"/>	Comments:
GPS coordinates and habitat trees recorded?	Yes <input checked="" type="checkbox"/>	No <input type="checkbox"/>	Comments:
Nest boxes required?	Yes <input checked="" type="checkbox"/>	No <input type="checkbox"/>	Comments:
Fauna spotter required to be present during clearing activities?	Yes <input checked="" type="checkbox"/>	No <input type="checkbox"/>	Comments: Fauna Spotter needed due to presence of Mallee Bird Community and Hollow Bearing Trees.

Once printed this document becomes uncontrolled. Refer to Secure Energy Intranet for controlled copy

Weeds			
Were any Weeds of National Significance or Priority Weeds identified?	Yes <input checked="" type="checkbox"/>	No <input type="checkbox"/>	Details: Opuntia elata and Opuntia robusta - Wheel Cactus, Prickly pear. Weeds to be managed in accordance with approved Biosecurity Management Plan
Environmental Exclusion Zones			
Threatened Species Identified within Disturbance Area B?	Yes <input type="checkbox"/>	No <input checked="" type="checkbox"/>	Details:
Environmental exclusion zones required?	Yes <input checked="" type="checkbox"/>	No <input type="checkbox"/>	Details: Exclusion zone recommended to be installed prior to construction works commencing.
Unexpected Finds			
Were any Unexpected Finds identified?	Yes <input type="checkbox"/>	No <input checked="" type="checkbox"/>	Details:
If yes, has the Environmental Manager been notified?	Yes <input type="checkbox"/>	No <input checked="" type="checkbox"/>	Details:
Additional Comments			
<ul style="list-style-type: none"> - Ecologist to be present during clearing activities. - Weed of National Significance <ul style="list-style-type: none"> o Opuntia elata and Opuntia robusta – Wheel Cactus, Prickly Pear - Weeds to be managed in accordance with approved Biosecurity Management Plan 			

Table 3 – Pre-Clearance Approval

Ecologist	
Pre-clearance Assessment Timeframe for Nominated Works	3 Months
Name	Shane Oates
Signature	
Date	26/05/23
SecureEnergy	
Name	Sarah Klocke
Position	Senior Environmental Advisor
Signature	
Date	29/05/2023

Once printed this document becomes uncontrolled. Refer to Secure Energy Intranet for controlled copy

Table 1 - Information

Item	Detail
Ecologist / Fauna Spotter(s) Completing Pre-Clearance Survey	Name: Shane Oates Qualification: Ecologist
Date of Pre-Clearance Survey	26/04/23
Specific Pre-Clearance Survey Location (Line No./ Tower / Span No.)	L2 Tower Footprints and Centreline (577-573)
Scope Methodology	Desktop review of vegetation mapping for nominated area In field visual inspection by ecologists of: <ul style="list-style-type: none"> - Towers footprints inclusive of temporary laydown area - Centreline clearance area Pre-clearance survey also includes centreline between towers 578 and 577.
Work Package ID	OHTL Transmission Line (L2)

Table 2 – Pre-Clearance Survey Details

Infrastructure Surveyed				
Tower Footprint	<input checked="" type="checkbox"/>	Centreline	<input checked="" type="checkbox"/>	
Break and Winch Site	<input checked="" type="checkbox"/>	Parking Areas	<input type="checkbox"/>	
Access Track (existing)	<input type="checkbox"/>	Access Track (new)	<input type="checkbox"/>	
Disturbance Area B	<input type="checkbox"/>	Other	<input type="checkbox"/>	
Details of Other:				
Protected Matters				
Item	Presence Identified		Quantum to Clear (Ha)	Comments
	Yes	No		
White Box-Yellow Box-Blakely's Red Gum Grassy Woodland and Derived Native Grassland ¹²	<input type="checkbox"/>	<input checked="" type="checkbox"/>		
Grey Box (<i>Eucalyptus microcarpa</i>) Grassy Woodlands and Derived Native Grasslands of South-eastern Australia ¹²	<input type="checkbox"/>	<input checked="" type="checkbox"/>		
Weeping Myall Woodlands ¹²	<input type="checkbox"/>	<input checked="" type="checkbox"/>		
Natural Grasslands of the Murray Valley Plains ¹²	<input type="checkbox"/>	<input checked="" type="checkbox"/>		
Buloke Woodlands of the Riverina and Murray-Darling Depression Bioregions ²	<input type="checkbox"/>	<input checked="" type="checkbox"/>		
Mallee Bird Community of the Murray Darling Depression Bioregion ²	<input checked="" type="checkbox"/>	<input type="checkbox"/>	3.541119Ha	
Plains mallee box woodland of the Murray Darling Depression, Riverina and Naracoorte Coastal Plains bioregions ²	<input type="checkbox"/>	<input checked="" type="checkbox"/>		

Once printed this document becomes uncontrolled. Refer to Secure Energy Intranet for controlled copy

Seasonal Herbaceous Wetlands (Freshwater) of the Temperate Lowland Plains ²	<input type="checkbox"/>	<input checked="" type="checkbox"/>		
Habitat for A spear-grass (<i>austrostipa metatoris</i>) ²	<input type="checkbox"/>	<input checked="" type="checkbox"/>		
Habitat for A spear-grass (<i>austrostipa wakoolica</i>) ²	<input type="checkbox"/>	<input checked="" type="checkbox"/>		
Habitat for Mossgiel Daisy ¹²	<input type="checkbox"/>	<input checked="" type="checkbox"/>		
Habitat for Sand-hill Spider Orchid ²	<input type="checkbox"/>	<input checked="" type="checkbox"/>		
Habitat for A burr-daisy ²	<input type="checkbox"/>	<input checked="" type="checkbox"/>		
Habitat for Winged Peppercross ¹	<input type="checkbox"/>	<input checked="" type="checkbox"/>		
Habitat for Chariot Wheels ¹²	<input type="checkbox"/>	<input checked="" type="checkbox"/>		
Habitat for Slender Darling Pea ¹²	<input type="checkbox"/>	<input checked="" type="checkbox"/>		
Habitat for Yellow Swainson-pea ²	<input type="checkbox"/>	<input checked="" type="checkbox"/>		
Habitat for Plains Wanderer ¹²	<input type="checkbox"/>	<input checked="" type="checkbox"/>		
Habitat for Regent Parrot (eastern subspecies) ¹²	<input type="checkbox"/>	<input checked="" type="checkbox"/>		
Habitat for Superb Parrot ¹²	<input type="checkbox"/>	<input checked="" type="checkbox"/>		

Notes:

1 Protected matter listed within the Notification of Approval EnergyConnect NSW – Eastern Section (EPBC 2020/8766)

2 Protected matter listed within the Revised Biodiversity Development Assessment Report (August 2022)

Management measures required to avoid or minimise impacts to Protected Matters:

- Exclusion fencing recommended to protect EPBC Act Listed TEC outside the construction footprint.
- Works to be completed in accordance with the approved Biodiversity Management Plan (as required).



Hollow Bearing / Habitat Trees

Habitat trees and habitat features identified & marked?	Yes <input checked="" type="checkbox"/>	No <input type="checkbox"/>	Comments:
GPS coordinates and habitat trees recorded?	Yes <input checked="" type="checkbox"/>	No <input type="checkbox"/>	Comments:
Nest boxes required?	Yes <input checked="" type="checkbox"/>	No <input type="checkbox"/>	Comments:
Fauna spotter required to be present during clearing activities?	Yes <input checked="" type="checkbox"/>	No <input type="checkbox"/>	Comments: Fauna Spotter needed due to presence of Mallee Bird Community and Hollow Bearing Trees.

Once printed this document becomes uncontrolled. Refer to Secure Energy Intranet for controlled copy

Weeds			
Were any Weeds of National Significance or Priority Weeds identified?	Yes <input type="checkbox"/>	No <input checked="" type="checkbox"/>	Details:
Environmental Exclusion Zones			
Threatened Species Identified within Disturbance Area B?	Yes <input type="checkbox"/>	No <input checked="" type="checkbox"/>	Details:
Environmental exclusion zones required?	Yes <input checked="" type="checkbox"/>	No <input type="checkbox"/>	Details: Exclusion zone recommended to be installed prior to construction works commencing.
Unexpected Finds			
Were any Unexpected Finds identified?	Yes <input type="checkbox"/>	No <input checked="" type="checkbox"/>	Details:
If yes, has the Environmental Manager been notified?	Yes <input type="checkbox"/>	No <input checked="" type="checkbox"/>	Details:
Additional Comments			
<ul style="list-style-type: none"> - Ecologist to be present during clearing activities. 			

Table 3 – Pre-Clearance Approval

Ecologist	
Pre-clearance Assessment Timeframe for Nominated Works	3 Months
Name	Shane Oates
Signature	
Date	26/05/23
SecureEnergy	
Name	Sarah Klocke
Position	Senior Environmental Advisor
Signature	
Date	29/05/2023

Once printed this document becomes uncontrolled. Refer to Secure Energy Intranet for controlled copy

Table 1 - Information

Item	Detail
Ecologist / Fauna Spotter(s) Completing Pre-Clearance Survey	Name: Shane Oates Qualification: Ecologist
Date of Pre-Clearance Survey	27/04/23
Specific Pre-Clearance Survey Location (Line No./ Tower / Span No.)	L2 Tower Footprints and Centreline (582-578)
Scope Methodology	Desktop review of vegetation mapping for nominated area In field visual inspection by ecologists of: <ul style="list-style-type: none"> - Towers footprints inclusive of temporary laydown area - Centreline clearance area - Break and winch areas Pre-clearance survey also includes centreline between towers 583 and 582.
Work Package ID	OHTL Transmission Line (L2)

Table 2 – Pre-Clearance Survey Details

Infrastructure Surveyed				
Tower Footprint	<input checked="" type="checkbox"/>	Centreline	<input checked="" type="checkbox"/>	
Break and Winch Site	<input checked="" type="checkbox"/>	Parking Areas	<input type="checkbox"/>	
Access Track (existing)	<input type="checkbox"/>	Access Track (new)	<input type="checkbox"/>	
Disturbance Area B	<input type="checkbox"/>	Other	<input type="checkbox"/>	
Details of Other:				
Protected Matters				
Item	Presence Identified		Quantum to Clear (Ha)	Comments
	Yes	No		
White Box-Yellow Box-Blakely's Red Gum Grassy Woodland and Derived Native Grassland ¹²	<input type="checkbox"/>	<input checked="" type="checkbox"/>		
Grey Box (<i>Eucalyptus microcarpa</i>) Grassy Woodlands and Derived Native Grasslands of South-eastern Australia ¹²	<input type="checkbox"/>	<input checked="" type="checkbox"/>		
Weeping Myall Woodlands ¹²	<input type="checkbox"/>	<input checked="" type="checkbox"/>		
Natural Grasslands of the Murray Valley Plains ¹²	<input type="checkbox"/>	<input checked="" type="checkbox"/>		
Buloke Woodlands of the Riverina and Murray-Darling Depression Bioregions ²	<input type="checkbox"/>	<input checked="" type="checkbox"/>		
Mallee Bird Community of the Murray Darling Depression Bioregion ²	<input checked="" type="checkbox"/>	<input type="checkbox"/>	3.692712Ha	
Plains mallee box woodland of the Murray Darling Depression, Riverina and Naracoorte Coastal Plains bioregions ²	<input type="checkbox"/>	<input checked="" type="checkbox"/>		

Once printed this document becomes uncontrolled. Refer to Secure Energy Intranet for controlled copy

Seasonal Herbaceous Wetlands (Freshwater) of the Temperate Lowland Plains ²	<input type="checkbox"/>	<input checked="" type="checkbox"/>		
Habitat for A spear-grass (<i>austrostipa metatoris</i>) ²	<input type="checkbox"/>	<input checked="" type="checkbox"/>		
Habitat for A spear-grass (<i>austrostipa wakoolica</i>) ²	<input type="checkbox"/>	<input checked="" type="checkbox"/>		
Habitat for Mossgiel Daisy ¹²	<input type="checkbox"/>	<input checked="" type="checkbox"/>		
Habitat for Sand-hill Spider Orchid ²	<input type="checkbox"/>	<input checked="" type="checkbox"/>		
Habitat for A burr-daisy ²	<input type="checkbox"/>	<input checked="" type="checkbox"/>		
Habitat for Winged Peppercross ¹	<input type="checkbox"/>	<input checked="" type="checkbox"/>		
Habitat for Chariot Wheels ¹²	<input type="checkbox"/>	<input checked="" type="checkbox"/>		
Habitat for Slender Darling Pea ¹²	<input type="checkbox"/>	<input checked="" type="checkbox"/>		
Habitat for Yellow Swainson-pea ²	<input type="checkbox"/>	<input checked="" type="checkbox"/>		
Habitat for Plains Wanderer ¹²	<input type="checkbox"/>	<input checked="" type="checkbox"/>		
Habitat for Regent Parrot (eastern subspecies) ¹²	<input type="checkbox"/>	<input checked="" type="checkbox"/>		
Habitat for Superb Parrot ¹²	<input type="checkbox"/>	<input checked="" type="checkbox"/>		

Notes:

1 Protected matter listed within the Notification of Approval EnergyConnect NSW – Eastern Section (EPBC 2020/8766)

2 Protected matter listed within the Revised Biodiversity Development Assessment Report (August 2022)

Management measures required to avoid or minimise impacts to Protected Matters:

- Exclusion fencing recommended to protect EPBC Act Listed TEC outside the construction footprint.
- Works to be completed in accordance with the approved Biodiversity Management Plan (as required).



Hollow Bearing / Habitat Trees

Habitat trees and habitat features identified & marked?	Yes <input checked="" type="checkbox"/>	No <input type="checkbox"/>	Comments:
GPS coordinates and habitat trees recorded?	Yes <input checked="" type="checkbox"/>	No <input type="checkbox"/>	Comments:
Nest boxes required?	Yes <input checked="" type="checkbox"/>	No <input type="checkbox"/>	Comments:
Fauna spotter required to be present during clearing activities?	Yes <input checked="" type="checkbox"/>	No <input type="checkbox"/>	Comments: Fauna Spotter needed due to presence of Mallee Bird Community and Hollow Bearing Trees.

Once printed this document becomes uncontrolled. Refer to Secure Energy Intranet for controlled copy

Weeds			
Were any Weeds of National Significance or Priority Weeds identified?	Yes <input type="checkbox"/>	No <input checked="" type="checkbox"/>	Details:
Environmental Exclusion Zones			
Threatened Species Identified within Disturbance Area B?	Yes <input type="checkbox"/>	No <input checked="" type="checkbox"/>	Details:
Environmental exclusion zones required?	Yes <input checked="" type="checkbox"/>	No <input type="checkbox"/>	Details: Exclusion zone recommended to be installed prior to construction works commencing.
Unexpected Finds			
Were any Unexpected Finds identified?	Yes <input type="checkbox"/>	No <input checked="" type="checkbox"/>	Details:
If yes, has the Environmental Manager been notified?	Yes <input type="checkbox"/>	No <input checked="" type="checkbox"/>	Details:
Additional Comments			
<ul style="list-style-type: none"> - Ecologist to be present during clearing activities. 			

Table 3 – Pre-Clearance Approval

Ecologist	
Pre-clearance Assessment Timeframe for Nominated Works	3 Months
Name	Shane Oates
Signature	
Date	26/05/23
SecureEnergy	
Name	Sarah Klocke
Position	Senior Environmental Advisor
Signature	
Date	29/05/2023

Once printed this document becomes uncontrolled. Refer to Secure Energy Intranet for controlled copy

Table 1 - Information

Item	Detail
Ecologist / Fauna Spotter(s) Completing Pre-Clearance Survey	Name: Shane Oates Qualification: Ecologist
Date of Pre-Clearance Survey	27/04/23
Specific Pre-Clearance Survey Location (Line No./ Tower / Span No.)	L2 Tower Footprints and Centreline (587-583)
Scope Methodology	Desktop review of vegetation mapping for nominated area In field visual inspection by ecologists of: <ul style="list-style-type: none"> - Towers footprints inclusive of temporary laydown area - Centreline clearance area Pre-clearance survey also includes centreline between towers 588 and 587.
Work Package ID	OHTL Transmission Line (L2)

Table 2 – Pre-Clearance Survey Details

Infrastructure Surveyed				
Tower Footprint	<input checked="" type="checkbox"/>	Centreline	<input checked="" type="checkbox"/>	
Break and Winch Site	<input checked="" type="checkbox"/>	Parking Areas	<input type="checkbox"/>	
Access Track (existing)	<input type="checkbox"/>	Access Track (new)	<input type="checkbox"/>	
Disturbance Area B	<input type="checkbox"/>	Other	<input type="checkbox"/>	
Details of Other:				
Protected Matters				
Item	Presence Identified		Quantum to Clear (Ha)	Comments
	Yes	No		
White Box-Yellow Box-Blakely's Red Gum Grassy Woodland and Derived Native Grassland ¹²	<input type="checkbox"/>	<input checked="" type="checkbox"/>		
Grey Box (<i>Eucalyptus microcarpa</i>) Grassy Woodlands and Derived Native Grasslands of South-eastern Australia ¹²	<input type="checkbox"/>	<input checked="" type="checkbox"/>		
Weeping Myall Woodlands ¹²	<input type="checkbox"/>	<input checked="" type="checkbox"/>		
Natural Grasslands of the Murray Valley Plains ¹²	<input type="checkbox"/>	<input checked="" type="checkbox"/>		
Buloke Woodlands of the Riverina and Murray-Darling Depression Bioregions ²	<input type="checkbox"/>	<input checked="" type="checkbox"/>		
Mallee Bird Community of the Murray Darling Depression Bioregion ²	<input checked="" type="checkbox"/>	<input type="checkbox"/>	3.52508Ha	
Plains mallee box woodland of the Murray Darling Depression, Riverina and Naracoorte Coastal Plains bioregions ²	<input type="checkbox"/>	<input checked="" type="checkbox"/>		

Once printed this document becomes uncontrolled. Refer to Secure Energy Intranet for controlled copy

Seasonal Herbaceous Wetlands (Freshwater) of the Temperate Lowland Plains ²	<input type="checkbox"/>	<input checked="" type="checkbox"/>		
Habitat for A spear-grass (<i>austrostipa metatoris</i>) ²	<input type="checkbox"/>	<input checked="" type="checkbox"/>		
Habitat for A spear-grass (<i>austrostipa wakoolica</i>) ²	<input type="checkbox"/>	<input checked="" type="checkbox"/>		
Habitat for Mossgiel Daisy ¹²	<input type="checkbox"/>	<input checked="" type="checkbox"/>		
Habitat for Sand-hill Spider Orchid ²	<input type="checkbox"/>	<input checked="" type="checkbox"/>		
Habitat for A burr-daisy ²	<input type="checkbox"/>	<input checked="" type="checkbox"/>		
Habitat for Winged Peppercross ¹	<input type="checkbox"/>	<input checked="" type="checkbox"/>		
Habitat for Chariot Wheels ¹²	<input type="checkbox"/>	<input checked="" type="checkbox"/>		
Habitat for Slender Darling Pea ¹²	<input type="checkbox"/>	<input checked="" type="checkbox"/>		
Habitat for Yellow Swainson-pea ²	<input type="checkbox"/>	<input checked="" type="checkbox"/>		
Habitat for Plains Wanderer ¹²	<input type="checkbox"/>	<input checked="" type="checkbox"/>		
Habitat for Regent Parrot (eastern subspecies) ¹²	<input type="checkbox"/>	<input checked="" type="checkbox"/>		
Habitat for Superb Parrot ¹²	<input type="checkbox"/>	<input checked="" type="checkbox"/>		

Notes:

1 Protected matter listed within the Notification of Approval EnergyConnect NSW – Eastern Section (EPBC 2020/8766)

2 Protected matter listed within the Revised Biodiversity Development Assessment Report (August 2022)

Management measures required to avoid or minimise impacts to Protected Matters:

- Exclusion fencing recommended to protect EPBC Act Listed TEC outside the construction footprint.
- Biodiversity Conservation Act TEC (*Acacia melvillei shrubland in the Riverina and Murray Darling Depression bioregions*) present between Towers 588 - 587.
- Works to be completed in accordance with the approved Biodiversity Management Plan (as required).

Hollow Bearing / Habitat Trees

Habitat trees and habitat features identified & marked?	Yes <input checked="" type="checkbox"/>	No <input type="checkbox"/>	Comments:
GPS coordinates and habitat trees recorded?	Yes <input checked="" type="checkbox"/>	No <input type="checkbox"/>	Comments:
Nest boxes required?	Yes <input checked="" type="checkbox"/>	No <input type="checkbox"/>	Comments:
Fauna spotter required to be present during clearing activities?	Yes <input checked="" type="checkbox"/>	No <input type="checkbox"/>	Comments: Fauna Spotter needed due to presence of Mallee Bird Community and Hollow Bearing Trees.

Once printed this document becomes uncontrolled. Refer to Secure Energy Intranet for controlled copy

Weeds			
Were any Weeds of National Significance or Priority Weeds identified?	Yes <input type="checkbox"/>	No <input checked="" type="checkbox"/>	Details:
Environmental Exclusion Zones			
Threatened Species Identified within Disturbance Area B?	Yes <input type="checkbox"/>	No <input checked="" type="checkbox"/>	Details:
Environmental exclusion zones required?	Yes <input checked="" type="checkbox"/>	No <input type="checkbox"/>	Details: Exclusion zone recommended to be installed prior to construction works commencing.
Unexpected Finds			
Were any Unexpected Finds identified?	Yes <input type="checkbox"/>	No <input checked="" type="checkbox"/>	Details:
If yes, has the Environmental Manager been notified?	Yes <input type="checkbox"/>	No <input checked="" type="checkbox"/>	Details:
Additional Comments			
<ul style="list-style-type: none"> - Ecologist to be present during clearing activities. - High Threat Weeds, <ul style="list-style-type: none"> o Saffron Thistle, (<i>Carthamus lanatus</i>) - Weeds to be managed in accordance with approved Biosecurity Management plan. 			

Table 3 – Pre-Clearance Approval

Ecologist	
Pre-clearance Assessment Timeframe for Nominated Works	3 Months
Name	Shane Oates
Signature	
Date	26/05/23
SecureEnergy	
Name	Sarah Klocke
Position	Senior Environmental Advisor
Signature	
Date	29/05/2023

Once printed this document becomes uncontrolled. Refer to Secure Energy Intranet for controlled copy

Table 1 - Information

Item	Detail
Ecologist / Fauna Spotter(s) Completing Pre-Clearance Survey	Name: Shane Oates Qualification: Ecologist
Date of Pre-Clearance Survey	28/04/23
Specific Pre-Clearance Survey Location (Line No./ Tower / Span No.)	L2 Tower Footprints and Centreline (592-588)
Scope Methodology	Desktop review of vegetation mapping for nominated area In field visual inspection by ecologists of: <ul style="list-style-type: none"> - Towers footprints inclusive of temporary laydown area - Centreline clearance area Pre-clearance survey also includes centreline between towers 593 and 592.
Work Package ID	OHTL Transmission Line (L2)

Table 2 – Pre-Clearance Survey Details

Infrastructure Surveyed				
Tower Footprint	<input checked="" type="checkbox"/>	Centreline	<input checked="" type="checkbox"/>	
Break and Winch Site	<input checked="" type="checkbox"/>	Parking Areas	<input type="checkbox"/>	
Access Track (existing)	<input type="checkbox"/>	Access Track (new)	<input type="checkbox"/>	
Disturbance Area B	<input type="checkbox"/>	Other	<input type="checkbox"/>	
Details of Other:				
Protected Matters				
Item	Presence Identified		Quantum to Clear (Ha)	Comments
	Yes	No		
White Box-Yellow Box-Blakely's Red Gum Grassy Woodland and Derived Native Grassland ¹²	<input type="checkbox"/>	<input checked="" type="checkbox"/>		
Grey Box (<i>Eucalyptus microcarpa</i>) Grassy Woodlands and Derived Native Grasslands of South-eastern Australia ¹²	<input type="checkbox"/>	<input checked="" type="checkbox"/>		
Weeping Myall Woodlands ¹²	<input type="checkbox"/>	<input checked="" type="checkbox"/>		
Natural Grasslands of the Murray Valley Plains ¹²	<input type="checkbox"/>	<input checked="" type="checkbox"/>		
Buloke Woodlands of the Riverina and Murray-Darling Depression Bioregions ²	<input type="checkbox"/>	<input checked="" type="checkbox"/>		
Mallee Bird Community of the Murray Darling Depression Bioregion ²	<input checked="" type="checkbox"/>	<input type="checkbox"/>	1.1674172Ha	
Plains mallee box woodland of the Murray Darling Depression, Riverina and Naracoorte Coastal Plains bioregions ²	<input type="checkbox"/>	<input checked="" type="checkbox"/>		

Once printed this document becomes uncontrolled. Refer to Secure Energy Intranet for controlled copy

Seasonal Herbaceous Wetlands (Freshwater) of the Temperate Lowland Plains ²	<input type="checkbox"/>	<input checked="" type="checkbox"/>		
Habitat for A spear-grass (<i>austrostipa metatoris</i>) ²	<input type="checkbox"/>	<input checked="" type="checkbox"/>		
Habitat for A spear-grass (<i>austrostipa wakoolica</i>) ²	<input type="checkbox"/>	<input checked="" type="checkbox"/>		
Habitat for Mossgiel Daisy ¹²	<input type="checkbox"/>	<input checked="" type="checkbox"/>		
Habitat for Sand-hill Spider Orchid ²	<input type="checkbox"/>	<input checked="" type="checkbox"/>		
Habitat for A burr-daisy ²	<input type="checkbox"/>	<input checked="" type="checkbox"/>		
Habitat for Winged Peppercross ¹	<input type="checkbox"/>	<input checked="" type="checkbox"/>		
Habitat for Chariot Wheels ¹²	<input type="checkbox"/>	<input checked="" type="checkbox"/>		
Habitat for Slender Darling Pea ¹²	<input type="checkbox"/>	<input checked="" type="checkbox"/>		
Habitat for Yellow Swainson-pea ²	<input type="checkbox"/>	<input checked="" type="checkbox"/>		
Habitat for Plains Wanderer ¹²	<input type="checkbox"/>	<input checked="" type="checkbox"/>		
Habitat for Regent Parrot (eastern subspecies) ¹²	<input type="checkbox"/>	<input checked="" type="checkbox"/>		
Habitat for Superb Parrot ¹²	<input type="checkbox"/>	<input checked="" type="checkbox"/>		

Notes:

1 Protected matter listed within the Notification of Approval EnergyConnect NSW – Eastern Section (EPBC 2020/8766)

2 Protected matter listed within the Revised Biodiversity Development Assessment Report (August 2022)

Management measures required to avoid or minimise impacts to Protected Matters:

- Exclusion fencing recommended to protect EPBC Act Listed TEC outside the construction footprint.
- Biodiversity Conservation Act TEC (*Acacia melvillei shrubland in the Riverina and Murray Darling Depression bioregions*) present between Towers 589 - 588.
- Works to be completed in accordance with the approved Biodiversity Management Plan (as required).



Hollow Bearing / Habitat Trees

Habitat trees and habitat features identified & marked?	Yes <input checked="" type="checkbox"/>	No <input type="checkbox"/>	Comments:
GPS coordinates and habitat trees recorded?	Yes <input checked="" type="checkbox"/>	No <input type="checkbox"/>	Comments:
Nest boxes required?	Yes <input checked="" type="checkbox"/>	No <input type="checkbox"/>	Comments:
Fauna spotter required to be present during clearing activities?	Yes <input checked="" type="checkbox"/>	No <input type="checkbox"/>	Comments: Fauna Spotter needed due to presence of Mallee Bird Community and Hollow Bearing Trees.

Once printed this document becomes uncontrolled. Refer to Secure Energy Intranet for controlled copy

Weeds			
Were any Weeds of National Significance or Priority Weeds identified?	Yes <input type="checkbox"/>	No <input checked="" type="checkbox"/>	Details:
Environmental Exclusion Zones			
Threatened Species Identified within Disturbance Area B?	Yes <input type="checkbox"/>	No <input checked="" type="checkbox"/>	Details:
Environmental exclusion zones required?	Yes <input checked="" type="checkbox"/>	No <input type="checkbox"/>	Details: Exclusion zone recommended to be installed prior to construction works commencing.
Unexpected Finds			
Were any Unexpected Finds identified?	Yes <input type="checkbox"/>	No <input checked="" type="checkbox"/>	Details:
If yes, has the Environmental Manager been notified?	Yes <input type="checkbox"/>	No <input checked="" type="checkbox"/>	Details:
Additional Comments			
<ul style="list-style-type: none"> - Ecologist to be present during clearing activities. - High Threat Weeds, <ul style="list-style-type: none"> o Saffron Thistle, (<i>Carthamus lanatus</i>) - Weeds to be managed in accordance with approved Biosecurity Management plan. 			

Table 3 – Pre-Clearance Approval

Ecologist	
Pre-clearance Assessment Timeframe for Nominated Works	3 Months
Name	Shane Oates
Signature	
Date	26/05/23
SecureEnergy	
Name	Sarah Klocke
Position	Senior Environmental Advisor
Signature	
Date	29/05/2023

Once printed this document becomes uncontrolled. Refer to Secure Energy Intranet for controlled copy

Table 1 - Information

Item	Detail
Ecologist / Fauna Spotter(s) Completing Pre-Clearance Survey	Name: Tom Ferries Qualification: Ecologist
Date of Pre-Clearance Survey	29/4/23
Specific Pre-Clearance Survey Location (Line No./ Tower / Span No.)	L2 Tower Footprints and Centreline (598-593)
Scope Methodology	Desktop review of vegetation mapping for nominated area In field visual inspection by ecologists of: <ul style="list-style-type: none"> - Towers footprints inclusive of temporary laydown area - Centreline clearance area - Break and winch areas Pre-clearance survey also includes centreline between towers 599 and 598.
Work Package ID	OHTL Transmission Line (L2)

Table 2 – Pre-Clearance Survey Details

Infrastructure Surveyed				
Tower Footprint	<input checked="" type="checkbox"/>	Centreline	<input checked="" type="checkbox"/>	
Break and Winch Site	<input checked="" type="checkbox"/>	Parking Areas	<input type="checkbox"/>	
Access Track (existing)	<input type="checkbox"/>	Access Track (new)	<input type="checkbox"/>	
Disturbance Area B	<input type="checkbox"/>	Other	<input type="checkbox"/>	
Details of Other:				
Protected Matters				
Item	Presence Identified		Quantum to Clear (Ha)	Comments
	Yes	No		
White Box-Yellow Box-Blakely's Red Gum Grassy Woodland and Derived Native Grassland ¹²	<input type="checkbox"/>	<input checked="" type="checkbox"/>		
Grey Box (<i>Eucalyptus microcarpa</i>) Grassy Woodlands and Derived Native Grasslands of South-eastern Australia ¹²	<input type="checkbox"/>	<input checked="" type="checkbox"/>		
Weeping Myall Woodlands ¹²	<input type="checkbox"/>	<input checked="" type="checkbox"/>		
Natural Grasslands of the Murray Valley Plains ¹²	<input type="checkbox"/>	<input checked="" type="checkbox"/>		
Buloke Woodlands of the Riverina and Murray-Darling Depression Bioregions ²	<input type="checkbox"/>	<input checked="" type="checkbox"/>		
Mallee Bird Community of the Murray Darling Depression Bioregion ²	<input checked="" type="checkbox"/>	<input type="checkbox"/>	0.855	
Plains mallee box woodland of the Murray Darling Depression, Riverina and Naracoorte Coastal Plains bioregions ²	<input type="checkbox"/>	<input checked="" type="checkbox"/>		

Once printed this document becomes uncontrolled. Refer to Secure Energy Intranet for controlled copy

Seasonal Herbaceous Wetlands (Freshwater) of the Temperate Lowland Plains ²	<input type="checkbox"/>	<input checked="" type="checkbox"/>		
Habitat for A spear-grass (<i>austrostipa metatoris</i>) ²	<input type="checkbox"/>	<input checked="" type="checkbox"/>		
Habitat for A spear-grass (<i>austrostipa wakoolica</i>) ²	<input type="checkbox"/>	<input checked="" type="checkbox"/>		
Habitat for Mossgiel Daisy ¹²	<input type="checkbox"/>	<input checked="" type="checkbox"/>		
Habitat for Sand-hill Spider Orchid ²	<input type="checkbox"/>	<input checked="" type="checkbox"/>		
Habitat for A burr-daisy ²	<input type="checkbox"/>	<input checked="" type="checkbox"/>		
Habitat for Winged Peppercross ¹	<input type="checkbox"/>	<input checked="" type="checkbox"/>		
Habitat for Chariot Wheels ¹²	<input type="checkbox"/>	<input checked="" type="checkbox"/>		
Habitat for Slender Darling Pea ¹²	<input type="checkbox"/>	<input checked="" type="checkbox"/>		
Habitat for Yellow Swainson-pea ²	<input type="checkbox"/>	<input checked="" type="checkbox"/>		
Habitat for Plains Wanderer ¹²	<input type="checkbox"/>	<input checked="" type="checkbox"/>		
Habitat for Regent Parrot (eastern subspecies) ¹²	<input type="checkbox"/>	<input checked="" type="checkbox"/>		
Habitat for Superb Parrot ¹²	<input type="checkbox"/>	<input checked="" type="checkbox"/>		

Notes:

1 Protected matter listed within the Notification of Approval EnergyConnect NSW – Eastern Section (EPBC 2020/8766)

2 Protected matter listed within the Revised Biodiversity Development Assessment Report (August 2022)

Management measures required to avoid or minimise impacts to Protected Matters:

- Exclusion fencing recommended to protect EPBC Act Listed TEC outside the construction footprint.
- Works to be completed in accordance with the approved Biodiversity Management Plan (as required).

Hollow Bearing / Habitat Trees

Habitat trees and habitat features identified & marked?	Yes <input checked="" type="checkbox"/>	No <input type="checkbox"/>	Comments:
GPS coordinates and habitat trees recorded?	Yes <input checked="" type="checkbox"/>	No <input type="checkbox"/>	Comments:
Nest boxes required?	Yes <input checked="" type="checkbox"/>	No <input type="checkbox"/>	Comments:
Fauna spotter required to be present during clearing activities?	Yes <input checked="" type="checkbox"/>	No <input type="checkbox"/>	Comments:

Once printed this document becomes uncontrolled. Refer to Secure Energy Intranet for controlled copy

Weeds			
Were any Weeds of National Significance or Priority Weeds identified?	Yes <input type="checkbox"/>	No <input checked="" type="checkbox"/>	Details:
Environmental Exclusion Zones			
Threatened Species Identified within Disturbance Area B?	Yes <input type="checkbox"/>	No <input checked="" type="checkbox"/>	Details:
Environmental exclusion zones required?	Yes <input checked="" type="checkbox"/>	No <input type="checkbox"/>	Details: Exclusion zone recommended to be installed prior to construction works commencing.
Unexpected Finds			
Were any Unexpected Finds identified?	Yes <input type="checkbox"/>	No <input checked="" type="checkbox"/>	Details:
If yes, has the Environmental Manager been notified?	Yes <input type="checkbox"/>	No <input checked="" type="checkbox"/>	Details:
Additional Comments			
<ul style="list-style-type: none"> - Ecologist to be present during clearing activities. - High Threat Weeds, <ul style="list-style-type: none"> o Saffron Thistle, (Carthamus lanatus) - Weeds to be managed in accordance with approved Biosecurity Management plan 			

Table 3 – Pre-Clearance Approval

Ecologist	
Pre-clearance Assessment Timeframe for Nominated Works	29/4/23-29/7/23
Name	Tom Ferries
Signature	
Date	1/5/23
SecureEnergy	
Name	Sarah Klocke
Position	Senior Environmental Advisor
Signature	
Date	29/05/2023

Once printed this document becomes uncontrolled. Refer to Secure Energy Intranet for controlled copy

Table 1 - Information

Item	Detail
Ecologist / Fauna Spotter(s) Completing Pre-Clearance Survey	Name: Tom Ferries Qualification: Ecologist
Date of Pre-Clearance Survey	29/4/23
Specific Pre-Clearance Survey Location (Line No./ Tower / Span No.)	L2 Tower Footprints and Centreline (603-599)
Scope Methodology	Desktop review of vegetation mapping for nominated area In field visual inspection by ecologists of: <ul style="list-style-type: none"> - Towers footprints inclusive of temporary laydown area - Centreline clearance area Pre-clearance survey also includes centreline between towers 604 and 603.
Work Package ID	OHTL Transmission Line (L2)

Table 2 – Pre-Clearance Survey Details

Infrastructure Surveyed				
Tower Footprint	<input checked="" type="checkbox"/>	Centreline	<input checked="" type="checkbox"/>	
Break and Winch Site	<input type="checkbox"/>	Parking Areas	<input type="checkbox"/>	
Access Track (existing)	<input type="checkbox"/>	Access Track (new)	<input type="checkbox"/>	
Disturbance Area B	<input type="checkbox"/>	Other	<input type="checkbox"/>	
Details of Other:				
Protected Matters				
Item	Presence Identified		Quantum to Clear (Ha)	Comments
	Yes	No		
White Box-Yellow Box-Blakely's Red Gum Grassy Woodland and Derived Native Grassland ¹²	<input type="checkbox"/>	<input checked="" type="checkbox"/>		
Grey Box (<i>Eucalyptus microcarpa</i>) Grassy Woodlands and Derived Native Grasslands of South-eastern Australia ¹²	<input type="checkbox"/>	<input checked="" type="checkbox"/>		
Weeping Myall Woodlands ¹²	<input type="checkbox"/>	<input checked="" type="checkbox"/>		
Natural Grasslands of the Murray Valley Plains ¹²	<input type="checkbox"/>	<input checked="" type="checkbox"/>		
Buloke Woodlands of the Riverina and Murray-Darling Depression Bioregions ²	<input type="checkbox"/>	<input checked="" type="checkbox"/>		
Mallee Bird Community of the Murray Darling Depression Bioregion ²	<input checked="" type="checkbox"/>	<input type="checkbox"/>	2.086	
Plains mallee box woodland of the Murray Darling Depression, Riverina and Naracoorte Coastal Plains bioregions ²	<input type="checkbox"/>	<input checked="" type="checkbox"/>		

Once printed this document becomes uncontrolled. Refer to Secure Energy Intranet for controlled copy

Seasonal Herbaceous Wetlands (Freshwater) of the Temperate Lowland Plains ²	<input type="checkbox"/>	<input checked="" type="checkbox"/>		
Habitat for A spear-grass (<i>austrostipa metatoris</i>) ²	<input type="checkbox"/>	<input checked="" type="checkbox"/>		
Habitat for A spear-grass (<i>austrostipa wakoolica</i>) ²	<input type="checkbox"/>	<input checked="" type="checkbox"/>		
Habitat for Mossgiel Daisy ¹²	<input type="checkbox"/>	<input checked="" type="checkbox"/>		
Habitat for Sand-hill Spider Orchid ²	<input type="checkbox"/>	<input checked="" type="checkbox"/>		
Habitat for A burr-daisy ²	<input type="checkbox"/>	<input checked="" type="checkbox"/>		
Habitat for Winged Peppercross ¹	<input type="checkbox"/>	<input checked="" type="checkbox"/>		
Habitat for Chariot Wheels ¹²	<input type="checkbox"/>	<input checked="" type="checkbox"/>		
Habitat for Slender Darling Pea ¹²	<input type="checkbox"/>	<input checked="" type="checkbox"/>		
Habitat for Yellow Swainson-pea ²	<input type="checkbox"/>	<input checked="" type="checkbox"/>		
Habitat for Plains Wanderer ¹²	<input type="checkbox"/>	<input checked="" type="checkbox"/>		
Habitat for Regent Parrot (eastern subspecies) ¹²	<input type="checkbox"/>	<input checked="" type="checkbox"/>		
Habitat for Superb Parrot ¹²	<input type="checkbox"/>	<input checked="" type="checkbox"/>		

Notes:

1 Protected matter listed within the Notification of Approval EnergyConnect NSW – Eastern Section (EPBC 2020/8766)

2 Protected matter listed within the Revised Biodiversity Development Assessment Report (August 2022)

Management measures required to avoid or minimise impacts to Protected Matters:

- Exclusion fencing recommended to protect EPBC Act Listed TEC outside the construction footprint.
- Works to be completed in accordance with the approved Biodiversity Management Plan (as required).

Hollow Bearing / Habitat Trees

Habitat trees and habitat features identified & marked?	Yes <input checked="" type="checkbox"/>	No <input type="checkbox"/>	Comments:
GPS coordinates and habitat trees recorded?	Yes <input checked="" type="checkbox"/>	No <input type="checkbox"/>	Comments:
Nest boxes required?	Yes <input checked="" type="checkbox"/>	No <input type="checkbox"/>	Comments:
Fauna spotter required to be present during clearing activities?	Yes <input checked="" type="checkbox"/>	No <input type="checkbox"/>	Comments:

Once printed this document becomes uncontrolled. Refer to Secure Energy Intranet for controlled copy

Weeds			
Were any Weeds of National Significance or Priority Weeds identified?	Yes <input type="checkbox"/>	No <input checked="" type="checkbox"/>	Details:
Environmental Exclusion Zones			
Threatened Species Identified within Disturbance Area B?	Yes <input type="checkbox"/>	No <input checked="" type="checkbox"/>	Details:
Environmental exclusion zones required?	Yes <input type="checkbox"/>	No <input checked="" type="checkbox"/>	Details:
Unexpected Finds			
Were any Unexpected Finds identified?	Yes <input type="checkbox"/>	No <input checked="" type="checkbox"/>	Details:
If yes, has the Environmental Manager been notified?	Yes <input checked="" type="checkbox"/>	No <input type="checkbox"/>	Details: Exclusion zone recommended to be installed prior to construction works commencing.
Additional Comments			
<ul style="list-style-type: none"> - Ecologist to be present during clearing activities. - High Threat Weeds, <ul style="list-style-type: none"> o Saffron Thistle, (Carthamus lanatus) - Weeds to be managed in accordance with approved Biosecurity Management plan 			

Table 3 – Pre-Clearance Approval

Ecologist	
Pre-clearance Assessment Timeframe for Nominated Works	29/4/23-29/7/23
Name	Tom Ferries
Signature	
Date	1/5/23
SecureEnergy	
Name	Sarah Klocke
Position	Senior Environmental Advisor
Signature	
Date	29/05/2023

Once printed this document becomes uncontrolled. Refer to Secure Energy Intranet for controlled copy

Table 1 - Information

Item	Detail
Ecologist / Fauna Spotter(s) Completing Pre-Clearance Survey	Name: Tom Ferries Qualification: Ecologist
Date of Pre-Clearance Survey	29/4-23-1/5/23
Specific Pre-Clearance Survey Location (Line No./ Tower / Span No.)	L2 Tower Footprints and Centreline (607-604)
Scope Methodology	Desktop review of vegetation mapping for nominated area In field visual inspection by ecologists of: <ul style="list-style-type: none"> - Towers footprints inclusive of temporary laydown area - Centreline clearance area - Break and winch areas Pre-clearance survey also includes centreline between towers 608 and 607.
Work Package ID	OHTL Transmission Line (L2)

Table 2 – Pre-Clearance Survey Details

Infrastructure Surveyed				
Tower Footprint	<input checked="" type="checkbox"/>	Centreline	<input checked="" type="checkbox"/>	
Break and Winch Site	<input checked="" type="checkbox"/>	Parking Areas	<input type="checkbox"/>	
Access Track (existing)	<input type="checkbox"/>	Access Track (new)	<input type="checkbox"/>	
Disturbance Area B	<input type="checkbox"/>	Other	<input type="checkbox"/>	
Details of Other:				
Protected Matters				
Item	Presence Identified		Quantum to Clear (Ha)	Comments
	Yes	No		
White Box-Yellow Box-Blakely's Red Gum Grassy Woodland and Derived Native Grassland ¹²	<input type="checkbox"/>	<input checked="" type="checkbox"/>		
Grey Box (<i>Eucalyptus microcarpa</i>) Grassy Woodlands and Derived Native Grasslands of South-eastern Australia ¹²	<input type="checkbox"/>	<input checked="" type="checkbox"/>		
Weeping Myall Woodlands ¹²	<input type="checkbox"/>	<input checked="" type="checkbox"/>		
Natural Grasslands of the Murray Valley Plains ¹²	<input type="checkbox"/>	<input checked="" type="checkbox"/>		
Buloke Woodlands of the Riverina and Murray-Darling Depression Bioregions ²	<input type="checkbox"/>	<input checked="" type="checkbox"/>		
Mallee Bird Community of the Murray Darling Depression Bioregion ²	<input checked="" type="checkbox"/>	<input type="checkbox"/>	2.774	
Plains mallee box woodland of the Murray Darling Depression, Riverina and Naracoorte Coastal Plains bioregions ²	<input type="checkbox"/>	<input checked="" type="checkbox"/>		

Once printed this document becomes uncontrolled. Refer to Secure Energy Intranet for controlled copy

Seasonal Herbaceous Wetlands (Freshwater) of the Temperate Lowland Plains ²	<input type="checkbox"/>	<input checked="" type="checkbox"/>		
Habitat for A spear-grass (<i>austrostipa metatoris</i>) ²	<input type="checkbox"/>	<input checked="" type="checkbox"/>		
Habitat for A spear-grass (<i>austrostipa wakoolica</i>) ²	<input type="checkbox"/>	<input checked="" type="checkbox"/>		
Habitat for Mossgiel Daisy ¹²	<input type="checkbox"/>	<input checked="" type="checkbox"/>		
Habitat for Sand-hill Spider Orchid ²	<input type="checkbox"/>	<input checked="" type="checkbox"/>		
Habitat for A burr-daisy ²	<input type="checkbox"/>	<input checked="" type="checkbox"/>		
Habitat for Winged Peppercross ¹	<input type="checkbox"/>	<input checked="" type="checkbox"/>		
Habitat for Chariot Wheels ¹²	<input type="checkbox"/>	<input checked="" type="checkbox"/>		
Habitat for Slender Darling Pea ¹²	<input type="checkbox"/>	<input checked="" type="checkbox"/>		
Habitat for Yellow Swainson-pea ²	<input type="checkbox"/>	<input checked="" type="checkbox"/>		
Habitat for Plains Wanderer ¹²	<input type="checkbox"/>	<input checked="" type="checkbox"/>		
Habitat for Regent Parrot (eastern subspecies) ¹²	<input type="checkbox"/>	<input checked="" type="checkbox"/>		
Habitat for Superb Parrot ¹²	<input type="checkbox"/>	<input checked="" type="checkbox"/>		

Notes:

1 Protected matter listed within the Notification of Approval EnergyConnect NSW – Eastern Section (EPBC 2020/8766)

2 Protected matter listed within the Revised Biodiversity Development Assessment Report (August 2022)

Management measures required to avoid or minimise impacts to Protected Matters:

- Exclusion fencing recommended to protect EPBC Act Listed TEC outside the construction footprint.
- Works to be completed in accordance with the approved Biodiversity Management Plan (as required).



Hollow Bearing / Habitat Trees

Habitat trees and habitat features identified & marked?	Yes <input checked="" type="checkbox"/>	No <input type="checkbox"/>	Comments:
GPS coordinates and habitat trees recorded?	Yes <input checked="" type="checkbox"/>	No <input type="checkbox"/>	Comments:
Nest boxes required?	Yes <input checked="" type="checkbox"/>	No <input type="checkbox"/>	Comments:
Fauna spotter required to be present during clearing activities?	Yes <input checked="" type="checkbox"/>	No <input type="checkbox"/>	Comments:

Once printed this document becomes uncontrolled. Refer to Secure Energy Intranet for controlled copy

Weeds			
Were any Weeds of National Significance or Priority Weeds identified?	Yes <input type="checkbox"/>	No <input checked="" type="checkbox"/>	Details:
Environmental Exclusion Zones			
Threatened Species Identified within Disturbance Area B?	Yes <input type="checkbox"/>	No <input checked="" type="checkbox"/>	Details:
Environmental exclusion zones required?	Yes <input checked="" type="checkbox"/>	No <input type="checkbox"/>	Details: Exclusion zone recommended to be installed prior to construction works commencing.
Unexpected Finds			
Were any Unexpected Finds identified?	Yes <input type="checkbox"/>	No <input checked="" type="checkbox"/>	Details:
If yes, has the Environmental Manager been notified?	Yes <input type="checkbox"/>	No <input checked="" type="checkbox"/>	Details:
Additional Comments			
<ul style="list-style-type: none"> - Ecologist to be present during clearing activities. - High Threat Weeds, <ul style="list-style-type: none"> o Saffron Thistle, (Carthamus lanatus) - Weeds to be managed in accordance with approved Biosecurity Management plan 			

Table 3 – Pre-Clearance Approval

Ecologist	
Pre-clearance Assessment Timeframe for Nominated Works	1/5/23-1/8/23
Name	Tom Ferries
Signature	
Date	1/5/23
SecureEnergy	
Name	Sarah Klocke
Position	Senior Environmental Advisor
Signature	
Date	29/05/2023

Once printed this document becomes uncontrolled. Refer to Secure Energy Intranet for controlled copy

Table 1 - Information

Item	Detail
Ecologist / Fauna Spotter(s) Completing Pre-Clearance Survey	Name: Tom Ferries Qualification: Ecologist
Date of Pre-Clearance Survey	1/5/23
Specific Pre-Clearance Survey Location (Line No./ Tower / Span No.)	L2 Tower Footprints and Centreline (612-608)
Scope Methodology	Desktop review of vegetation mapping for nominated area In field visual inspection by ecologists of: <ul style="list-style-type: none"> - Towers footprints inclusive of temporary laydown area - Centreline clearance area Pre-clearance survey also includes centreline between towers 613 and 612.
Work Package ID	OHTL Transmission Line (L2)

Table 2 – Pre-Clearance Survey Details

Infrastructure Surveyed				
Tower Footprint	<input checked="" type="checkbox"/>	Centreline	<input checked="" type="checkbox"/>	
Break and Winch Site	<input type="checkbox"/>	Parking Areas	<input type="checkbox"/>	
Access Track (existing)	<input type="checkbox"/>	Access Track (new)	<input type="checkbox"/>	
Disturbance Area B	<input type="checkbox"/>	Other	<input type="checkbox"/>	
Details of Other:				
Protected Matters				
Item	Presence Identified		Quantum to Clear (Ha)	Comments
	Yes	No		
White Box-Yellow Box-Blakely's Red Gum Grassy Woodland and Derived Native Grassland ¹²	<input type="checkbox"/>	<input checked="" type="checkbox"/>		
Grey Box (<i>Eucalyptus microcarpa</i>) Grassy Woodlands and Derived Native Grasslands of South-eastern Australia ¹²	<input type="checkbox"/>	<input checked="" type="checkbox"/>		
Weeping Myall Woodlands ¹²	<input type="checkbox"/>	<input checked="" type="checkbox"/>		
Natural Grasslands of the Murray Valley Plains ¹²	<input type="checkbox"/>	<input checked="" type="checkbox"/>		
Buloke Woodlands of the Riverina and Murray-Darling Depression Bioregions ²	<input type="checkbox"/>	<input checked="" type="checkbox"/>		
Mallee Bird Community of the Murray Darling Depression Bioregion ²	<input checked="" type="checkbox"/>	<input type="checkbox"/>	0.571	
Plains mallee box woodland of the Murray Darling Depression, Riverina and Naracoorte Coastal Plains bioregions ²	<input type="checkbox"/>	<input checked="" type="checkbox"/>		

Once printed this document becomes uncontrolled. Refer to Secure Energy Intranet for controlled copy

Seasonal Herbaceous Wetlands (Freshwater) of the Temperate Lowland Plains ²	<input type="checkbox"/>	<input checked="" type="checkbox"/>		
Habitat for A spear-grass (<i>austrostipa metatoris</i>) ²	<input type="checkbox"/>	<input checked="" type="checkbox"/>		
Habitat for A spear-grass (<i>austrostipa wakoolica</i>) ²	<input type="checkbox"/>	<input checked="" type="checkbox"/>		
Habitat for Mossgiel Daisy ¹²	<input type="checkbox"/>	<input checked="" type="checkbox"/>		
Habitat for Sand-hill Spider Orchid ²	<input type="checkbox"/>	<input checked="" type="checkbox"/>		
Habitat for A burr-daisy ²	<input type="checkbox"/>	<input checked="" type="checkbox"/>		
Habitat for Winged Peppercross ¹	<input type="checkbox"/>	<input checked="" type="checkbox"/>		
Habitat for Chariot Wheels ¹²	<input type="checkbox"/>	<input checked="" type="checkbox"/>		
Habitat for Slender Darling Pea ¹²	<input type="checkbox"/>	<input checked="" type="checkbox"/>		
Habitat for Yellow Swainson-pea ²	<input type="checkbox"/>	<input checked="" type="checkbox"/>		
Habitat for Plains Wanderer ¹²	<input type="checkbox"/>	<input checked="" type="checkbox"/>		
Habitat for Regent Parrot (eastern subspecies) ¹²	<input type="checkbox"/>	<input checked="" type="checkbox"/>		
Habitat for Superb Parrot ¹²	<input type="checkbox"/>	<input checked="" type="checkbox"/>		

Notes:

1 Protected matter listed within the Notification of Approval EnergyConnect NSW – Eastern Section (EPBC 2020/8766)

2 Protected matter listed within the Revised Biodiversity Development Assessment Report (August 2022)

Management measures required to avoid or minimise impacts to Protected Matters:

- Works to be completed in accordance with the approved Biodiversity Management Plan (as required).

Hollow Bearing / Habitat Trees

Habitat trees and habitat features identified & marked?	Yes <input checked="" type="checkbox"/>	No <input type="checkbox"/>	Comments:
GPS coordinates and habitat trees recorded?	Yes <input checked="" type="checkbox"/>	No <input type="checkbox"/>	Comments:
Nest boxes required?	Yes <input checked="" type="checkbox"/>	No <input type="checkbox"/>	Comments:
Fauna spotter required to be present during clearing activities?	Yes <input checked="" type="checkbox"/>	No <input type="checkbox"/>	Comments:

Weeds

Once printed this document becomes uncontrolled. Refer to Secure Energy Intranet for controlled copy

Were any Weeds of National Significance or Priority Weeds identified?	Yes <input type="checkbox"/>	No <input checked="" type="checkbox"/>	Details:
Environmental Exclusion Zones			
Threatened Species Identified within Disturbance Area B?	Yes <input type="checkbox"/>	No <input checked="" type="checkbox"/>	Details:
Environmental exclusion zones required?	Yes <input type="checkbox"/>	No <input checked="" type="checkbox"/>	Details:
Unexpected Finds			
Were any Unexpected Finds identified?	Yes <input type="checkbox"/>	No <input checked="" type="checkbox"/>	Details:
If yes, has the Environmental Manager been notified?	Yes <input type="checkbox"/>	No <input checked="" type="checkbox"/>	Details:
Additional Comments			
<ul style="list-style-type: none"> - Ecologist to be present during clearing activities. - High Threat Weeds, <ul style="list-style-type: none"> o Saffron Thistle, (Carthamus lanatus) - Weeds to be managed in accordance with approved Biosecurity Management plan 			

Table 3 – Pre-Clearance Approval

Ecologist	
Pre-clearance Assessment Timeframe for Nominated Works	1/5/23-1/8/23
Name	Tom Ferries
Signature	
Date	1/5/23
SecureEnergy	
Name	Sarah Klocke
Position	Senior Environmental Advisor
Signature	
Date	29/05/2023

Once printed this document becomes uncontrolled. Refer to Secure Energy Intranet for controlled copy

Table 1 - Information

Item	Detail
Ecologist / Fauna Spotter(s) Completing Pre-Clearance Survey	Name: Tom Ferries Qualification: Ecologist
Date of Pre-Clearance Survey	1/5/23
Specific Pre-Clearance Survey Location (Line No./ Tower / Span No.)	L2 Tower Footprints and Centreline (617-613)
Scope Methodology	Desktop review of vegetation mapping for nominated area In field visual inspection by ecologists of: <ul style="list-style-type: none"> - Towers footprints inclusive of temporary laydown area - Centreline clearance area - Break and winch areas Pre-clearance survey also includes centreline between towers 618 and 617.
Work Package ID	OHTL Transmission Line (L2)

Table 2 – Pre-Clearance Survey Details

Infrastructure Surveyed				
Tower Footprint	<input checked="" type="checkbox"/>	Centreline	<input checked="" type="checkbox"/>	
Break and Winch Site	<input checked="" type="checkbox"/>	Parking Areas	<input type="checkbox"/>	
Access Track (existing)	<input type="checkbox"/>	Access Track (new)	<input type="checkbox"/>	
Disturbance Area B	<input type="checkbox"/>	Other	<input type="checkbox"/>	
Details of Other:				
Protected Matters				
Item	Presence Identified		Quantum to Clear (Ha)	Comments
	Yes	No		
White Box-Yellow Box-Blakely's Red Gum Grassy Woodland and Derived Native Grassland ¹²	<input type="checkbox"/>	<input checked="" type="checkbox"/>		
Grey Box (<i>Eucalyptus microcarpa</i>) Grassy Woodlands and Derived Native Grasslands of South-eastern Australia ¹²	<input type="checkbox"/>	<input checked="" type="checkbox"/>		
Weeping Myall Woodlands ¹²	<input type="checkbox"/>	<input checked="" type="checkbox"/>		
Natural Grasslands of the Murray Valley Plains ¹²	<input type="checkbox"/>	<input checked="" type="checkbox"/>		
Buloke Woodlands of the Riverina and Murray-Darling Depression Bioregions ²	<input type="checkbox"/>	<input checked="" type="checkbox"/>		
Mallee Bird Community of the Murray Darling Depression Bioregion ²	<input checked="" type="checkbox"/>	<input type="checkbox"/>	0.063	
Plains mallee box woodland of the Murray Darling Depression, Riverina and Naracoorte Coastal Plains bioregions ²	<input type="checkbox"/>	<input checked="" type="checkbox"/>		

Once printed this document becomes uncontrolled. Refer to Secure Energy Intranet for controlled copy

Seasonal Herbaceous Wetlands (Freshwater) of the Temperate Lowland Plains ²	<input type="checkbox"/>	<input checked="" type="checkbox"/>		
Habitat for A spear-grass (<i>austrostipa metatoris</i>) ²	<input type="checkbox"/>	<input checked="" type="checkbox"/>		
Habitat for A spear-grass (<i>austrostipa wakoolica</i>) ²	<input type="checkbox"/>	<input checked="" type="checkbox"/>		
Habitat for Mossgiel Daisy ¹²	<input type="checkbox"/>	<input checked="" type="checkbox"/>		
Habitat for Sand-hill Spider Orchid ²	<input type="checkbox"/>	<input checked="" type="checkbox"/>		
Habitat for A burr-daisy ²	<input type="checkbox"/>	<input checked="" type="checkbox"/>		
Habitat for Winged Peppercross ¹	<input type="checkbox"/>	<input checked="" type="checkbox"/>		
Habitat for Chariot Wheels ¹²	<input type="checkbox"/>	<input checked="" type="checkbox"/>		
Habitat for Slender Darling Pea ¹²	<input type="checkbox"/>	<input checked="" type="checkbox"/>		
Habitat for Yellow Swainson-pea ²	<input type="checkbox"/>	<input checked="" type="checkbox"/>		
Habitat for Plains Wanderer ¹²	<input type="checkbox"/>	<input checked="" type="checkbox"/>		
Habitat for Regent Parrot (eastern subspecies) ¹²	<input type="checkbox"/>	<input checked="" type="checkbox"/>		
Habitat for Superb Parrot ¹²	<input type="checkbox"/>	<input checked="" type="checkbox"/>		

Notes:

1 Protected matter listed within the Notification of Approval EnergyConnect NSW – Eastern Section (EPBC 2020/8766)

2 Protected matter listed within the Revised Biodiversity Development Assessment Report (August 2022)

Management measures required to avoid or minimise impacts to Protected Matters:

- Exclusion fencing recommended to protect EPBC Act Listed TEC outside the construction footprint.
- Works to be completed in accordance with the approved Biodiversity Management Plan (as required).



Hollow Bearing / Habitat Trees

Habitat trees and habitat features identified & marked?	Yes <input checked="" type="checkbox"/>	No <input type="checkbox"/>	Comments:
GPS coordinates and habitat trees recorded?	Yes <input checked="" type="checkbox"/>	No <input type="checkbox"/>	Comments:
Nest boxes required?	Yes <input checked="" type="checkbox"/>	No <input type="checkbox"/>	Comments:
Fauna spotter required to be present during clearing activities?	Yes <input checked="" type="checkbox"/>	No <input type="checkbox"/>	Comments:

Once printed this document becomes uncontrolled. Refer to Secure Energy Intranet for controlled copy

Weeds			
Were any Weeds of National Significance or Priority Weeds identified?	Yes <input type="checkbox"/>	No <input checked="" type="checkbox"/>	Details:
Environmental Exclusion Zones			
Threatened Species Identified within Disturbance Area B?	Yes <input type="checkbox"/>	No <input checked="" type="checkbox"/>	Details:
Environmental exclusion zones required?	Yes <input checked="" type="checkbox"/>	No <input type="checkbox"/>	Details: Exclusion zone recommended to be installed prior to construction works commencing.
Unexpected Finds			
Were any Unexpected Finds identified?	Yes <input type="checkbox"/>	No <input checked="" type="checkbox"/>	Details:
If yes, has the Environmental Manager been notified?	Yes <input type="checkbox"/>	No <input checked="" type="checkbox"/>	Details:
Additional Comments			
<ul style="list-style-type: none"> - Ecologist to be present during clearing activities. - High Threat Weeds, <ul style="list-style-type: none"> o Saffron Thistle, (Carthamus lanatus) - Weeds to be managed in accordance with approved Biosecurity Management plan 			

Table 3 – Pre-Clearance Approval

Ecologist	
Pre-clearance Assessment Timeframe for Nominated Works	1/5/23-1/8/23
Name	Tom Ferries
Signature	
Date	1/5/23
SecureEnergy	
Name	Sarah Klocke
Position	Senior Environmental Advisor
Signature	
Date	29/05/2023

Once printed this document becomes uncontrolled. Refer to Secure Energy Intranet for controlled copy

Table 1 - Information

Item	Detail
Ecologist / Fauna Spotter(s) Completing Pre-Clearance Survey	Name: Tom Ferries Qualification: Ecologist
Date of Pre-Clearance Survey	1/5/23
Specific Pre-Clearance Survey Location (Line No./ Tower / Span No.)	L2 Tower Footprints and Centreline (622-618)
Scope Methodology	Desktop review of vegetation mapping for nominated area In field visual inspection by ecologists of: <ul style="list-style-type: none"> - Towers footprints inclusive of temporary laydown area - Centreline clearance area Pre-clearance survey also includes centreline between towers 623 and 622.
Work Package ID	OHTL Transmission Line (L2)

Table 2 – Pre-Clearance Survey Details

Infrastructure Surveyed				
Tower Footprint	<input checked="" type="checkbox"/>	Centreline	<input checked="" type="checkbox"/>	
Break and Winch Site	<input type="checkbox"/>	Parking Areas	<input type="checkbox"/>	
Access Track (existing)	<input type="checkbox"/>	Access Track (new)	<input type="checkbox"/>	
Disturbance Area B	<input type="checkbox"/>	Other	<input type="checkbox"/>	
Details of Other:				
Protected Matters				
Item	Presence Identified		Quantum to Clear (Ha)	Comments
	Yes	No		
White Box-Yellow Box-Blakely's Red Gum Grassy Woodland and Derived Native Grassland ¹²	<input type="checkbox"/>	<input checked="" type="checkbox"/>		
Grey Box (<i>Eucalyptus microcarpa</i>) Grassy Woodlands and Derived Native Grasslands of South-eastern Australia ¹²	<input type="checkbox"/>	<input checked="" type="checkbox"/>		
Weeping Myall Woodlands ¹²	<input type="checkbox"/>	<input checked="" type="checkbox"/>		
Natural Grasslands of the Murray Valley Plains ¹²	<input type="checkbox"/>	<input checked="" type="checkbox"/>		
Buloke Woodlands of the Riverina and Murray-Darling Depression Bioregions ²	<input type="checkbox"/>	<input checked="" type="checkbox"/>		
Mallee Bird Community of the Murray Darling Depression Bioregion ²	<input checked="" type="checkbox"/>	<input type="checkbox"/>	0.013	
Plains mallee box woodland of the Murray Darling Depression, Riverina and Naracoorte Coastal Plains bioregions ²	<input type="checkbox"/>	<input checked="" type="checkbox"/>		

Once printed this document becomes uncontrolled. Refer to Secure Energy Intranet for controlled copy

Seasonal Herbaceous Wetlands (Freshwater) of the Temperate Lowland Plains ²	<input type="checkbox"/>	<input checked="" type="checkbox"/>		
Habitat for A spear-grass (<i>austrostipa metatoris</i>) ²	<input type="checkbox"/>	<input checked="" type="checkbox"/>		
Habitat for A spear-grass (<i>austrostipa wakoolica</i>) ²	<input type="checkbox"/>	<input checked="" type="checkbox"/>		
Habitat for Mossgiel Daisy ¹²	<input type="checkbox"/>	<input checked="" type="checkbox"/>		
Habitat for Sand-hill Spider Orchid ²	<input type="checkbox"/>	<input checked="" type="checkbox"/>		
Habitat for A burr-daisy ²	<input type="checkbox"/>	<input checked="" type="checkbox"/>		
Habitat for Winged Peppercross ¹	<input type="checkbox"/>	<input checked="" type="checkbox"/>		
Habitat for Chariot Wheels ¹²	<input type="checkbox"/>	<input checked="" type="checkbox"/>		
Habitat for Slender Darling Pea ¹²	<input type="checkbox"/>	<input checked="" type="checkbox"/>		
Habitat for Yellow Swainson-pea ²	<input type="checkbox"/>	<input checked="" type="checkbox"/>		
Habitat for Plains Wanderer ¹²	<input type="checkbox"/>	<input checked="" type="checkbox"/>		
Habitat for Regent Parrot (eastern subspecies) ¹²	<input type="checkbox"/>	<input checked="" type="checkbox"/>		
Habitat for Superb Parrot ¹²	<input type="checkbox"/>	<input checked="" type="checkbox"/>		

Notes:

1 Protected matter listed within the Notification of Approval EnergyConnect NSW – Eastern Section (EPBC 2020/8766)

2 Protected matter listed within the Revised Biodiversity Development Assessment Report (August 2022)

Management measures required to avoid or minimise impacts to Protected Matters:

- Biodiversity Conservation Act TEC (Acacia melvillei shrubland in the Riverina and Murray Darling Depression bioregions) located between Towers 622 – 623.
- Works to be completed in accordance with the approved Biodiversity Management Plan (as required).



Hollow Bearing / Habitat Trees

Habitat trees and habitat features identified & marked?	Yes <input checked="" type="checkbox"/>	No <input type="checkbox"/>	Comments:
GPS coordinates and habitat trees recorded?	Yes <input checked="" type="checkbox"/>	No <input type="checkbox"/>	Comments:
Nest boxes required?	Yes <input checked="" type="checkbox"/>	No <input type="checkbox"/>	Comments:
Fauna spotter required to be present during clearing activities?	Yes <input checked="" type="checkbox"/>	No <input type="checkbox"/>	Comments:

Once printed this document becomes uncontrolled. Refer to Secure Energy Intranet for controlled copy

Weeds			
Were any Weeds of National Significance or Priority Weeds identified?	Yes <input type="checkbox"/>	No <input checked="" type="checkbox"/>	Details:
Environmental Exclusion Zones			
Threatened Species Identified within Disturbance Area B?	Yes <input type="checkbox"/>	No <input checked="" type="checkbox"/>	Details:
Environmental exclusion zones required?	Yes <input checked="" type="checkbox"/>	No <input type="checkbox"/>	Details: Exclusion zone recommended to be installed prior to construction works commencing.
Unexpected Finds			
Were any Unexpected Finds identified?	Yes <input type="checkbox"/>	No <input checked="" type="checkbox"/>	Details:
If yes, has the Environmental Manager been notified?	Yes <input type="checkbox"/>	No <input checked="" type="checkbox"/>	Details:
Additional Comments			
<ul style="list-style-type: none"> - Ecologist to be present during clearing activities. 			

Table 3 – Pre-Clearance Approval

Ecologist	
Pre-clearance Assessment Timeframe for Nominated Works	1/5/23-1/8/23
Name	Tom Ferries
Signature	
Date	8/5/23
SecureEnergy	
Name	Sarah Klocke
Position	Senior Environmental Advisor
Signature	
Date	29/05/2023

Once printed this document becomes uncontrolled. Refer to Secure Energy Intranet for controlled copy

Table 1 - Information

Item	Detail
Ecologist / Fauna Spotter(s) Completing Pre-Clearance Survey	Name: Tom Ferries Qualification: Ecologist
Date of Pre-Clearance Survey	2/5/23
Specific Pre-Clearance Survey Location (Line No./ Tower / Span No.)	L2 Tower Footprints and Centreline (632-628)
Scope Methodology	Desktop review of vegetation mapping for nominated area In field visual inspection by ecologists of: <ul style="list-style-type: none"> - Towers footprints inclusive of temporary laydown area - Centreline clearance area Pre-clearance survey also includes centreline between towers 633 and 632.
Work Package ID	OHTL Transmission Line (L2)

Table 2 – Pre-Clearance Survey Details

Infrastructure Surveyed				
Tower Footprint	<input checked="" type="checkbox"/>	Centreline	<input checked="" type="checkbox"/>	
Break and Winch Site	<input type="checkbox"/>	Parking Areas	<input type="checkbox"/>	
Access Track (existing)	<input type="checkbox"/>	Access Track (new)	<input type="checkbox"/>	
Disturbance Area B	<input type="checkbox"/>	Other	<input type="checkbox"/>	
Details of Other:				
Protected Matters				
Item	Presence Identified		Quantum to Clear (Ha)	Comments
	Yes	No		
White Box-Yellow Box-Blakely's Red Gum Grassy Woodland and Derived Native Grassland ¹²	<input type="checkbox"/>	<input checked="" type="checkbox"/>		
Grey Box (<i>Eucalyptus microcarpa</i>) Grassy Woodlands and Derived Native Grasslands of South-eastern Australia ¹²	<input type="checkbox"/>	<input checked="" type="checkbox"/>		
Weeping Myall Woodlands ¹²	<input type="checkbox"/>	<input checked="" type="checkbox"/>		
Natural Grasslands of the Murray Valley Plains ¹²	<input type="checkbox"/>	<input checked="" type="checkbox"/>		
Buloke Woodlands of the Riverina and Murray-Darling Depression Bioregions ²	<input type="checkbox"/>	<input checked="" type="checkbox"/>		
Mallee Bird Community of the Murray Darling Depression Bioregion ²	<input checked="" type="checkbox"/>	<input type="checkbox"/>	2.092	
Plains mallee box woodland of the Murray Darling Depression, Riverina and Naracoorte Coastal Plains bioregions ²	<input type="checkbox"/>	<input checked="" type="checkbox"/>		

Once printed this document becomes uncontrolled. Refer to Secure Energy Intranet for controlled copy

Seasonal Herbaceous Wetlands (Freshwater) of the Temperate Lowland Plains ²	<input type="checkbox"/>	<input checked="" type="checkbox"/>		
Habitat for A spear-grass (<i>austrostipa metatoris</i>) ²	<input type="checkbox"/>	<input checked="" type="checkbox"/>		
Habitat for A spear-grass (<i>austrostipa wakoolica</i>) ²	<input type="checkbox"/>	<input checked="" type="checkbox"/>		
Habitat for Mossgiel Daisy ¹²	<input type="checkbox"/>	<input checked="" type="checkbox"/>		
Habitat for Sand-hill Spider Orchid ²	<input type="checkbox"/>	<input checked="" type="checkbox"/>		
Habitat for A burr-daisy ²	<input type="checkbox"/>	<input checked="" type="checkbox"/>		
Habitat for Winged Peppercross ¹	<input type="checkbox"/>	<input checked="" type="checkbox"/>		
Habitat for Chariot Wheels ¹²	<input type="checkbox"/>	<input checked="" type="checkbox"/>		
Habitat for Slender Darling Pea ¹²	<input type="checkbox"/>	<input checked="" type="checkbox"/>		
Habitat for Yellow Swainson-pea ²	<input type="checkbox"/>	<input checked="" type="checkbox"/>		
Habitat for Plains Wanderer ¹²	<input type="checkbox"/>	<input checked="" type="checkbox"/>		
Habitat for Regent Parrot (eastern subspecies) ¹²	<input type="checkbox"/>	<input checked="" type="checkbox"/>		
Habitat for Superb Parrot ¹²	<input type="checkbox"/>	<input checked="" type="checkbox"/>		

Notes:

1 Protected matter listed within the Notification of Approval EnergyConnect NSW – Eastern Section (EPBC 2020/8766)

2 Protected matter listed within the Revised Biodiversity Development Assessment Report (August 2022)

Management measures required to avoid or minimise impacts to Protected Matters:

- Exclusion zones recommended to protect EPBC Act Listed TEC outside the construction footprint.
- Works to be completed in accordance with the approved Biodiversity Management Plan (as required).

Hollow Bearing / Habitat Trees

Habitat trees and habitat features identified & marked?	Yes <input checked="" type="checkbox"/>	No <input type="checkbox"/>	Comments:
GPS coordinates and habitat trees recorded?	Yes <input checked="" type="checkbox"/>	No <input type="checkbox"/>	Comments:
Nest boxes required?	Yes <input checked="" type="checkbox"/>	No <input type="checkbox"/>	Comments:
Fauna spotter required to be present during clearing activities?	Yes <input checked="" type="checkbox"/>	No <input type="checkbox"/>	Comments:

Once printed this document becomes uncontrolled. Refer to Secure Energy Intranet for controlled copy

Weeds			
Were any Weeds of National Significance or Priority Weeds identified?	Yes <input checked="" type="checkbox"/>	No <input type="checkbox"/>	Details: Opuntia robusta On centreline between towers 630-631
Environmental Exclusion Zones			
Threatened Species Identified within Disturbance Area B?	Yes <input type="checkbox"/>	No <input checked="" type="checkbox"/>	Details:
Environmental exclusion zones required?	Yes <input checked="" type="checkbox"/>	No <input type="checkbox"/>	Details: Exclusion zone recommended to be installed prior to construction works commencing.
Unexpected Finds			
Were any Unexpected Finds identified?	Yes <input type="checkbox"/>	No <input checked="" type="checkbox"/>	Details:
If yes, has the Environmental Manager been notified?	Yes <input type="checkbox"/>	No <input checked="" type="checkbox"/>	Details:
Additional Comments			
<ul style="list-style-type: none"> - Ecologist to be present during clearing activities. - Weeds to be managed in accordance with approved Biosecurity Management plan 			

Table 3 – Pre-Clearance Approval

Ecologist	
Pre-clearance Assessment Timeframe for Nominated Works	2/5/23-2/8/23
Name	Tom Ferries
Signature	
Date	8/5/23
SecureEnergy	
Name	Sarah Klocke
Position	Senior Environmental Advisor
Signature	
Date	29/05/2023

Once printed this document becomes uncontrolled. Refer to Secure Energy Intranet for controlled copy

Table 1 - Information

Item	Detail
Ecologist / Fauna Spotter(s) Completing Pre-Clearance Survey	Name: Tom Ferries Qualification: Ecologist
Date of Pre-Clearance Survey	3/5/23
Specific Pre-Clearance Survey Location (Line No./ Tower / Span No.)	L2 Tower Footprints and Centreline (637-633)
Scope Methodology	Desktop review of vegetation mapping for nominated area In field visual inspection by ecologists of: <ul style="list-style-type: none"> - Towers footprints inclusive of temporary laydown area - Centreline clearance area - Break and winch areas Pre-clearance survey also includes centreline between towers 638 and 637.
Work Package ID	OHTL Transmission Line (L2)

Table 2 – Pre-Clearance Survey Details

Infrastructure Surveyed				
Tower Footprint	<input checked="" type="checkbox"/>	Centreline	<input checked="" type="checkbox"/>	
Break and Winch Site	<input checked="" type="checkbox"/>	Parking Areas	<input type="checkbox"/>	
Access Track (existing)	<input type="checkbox"/>	Access Track (new)	<input type="checkbox"/>	
Disturbance Area B	<input type="checkbox"/>	Other	<input type="checkbox"/>	
Details of Other:				
Protected Matters				
Item	Presence Identified		Quantum to Clear (Ha)	Comments
	Yes	No		
White Box-Yellow Box-Blakely's Red Gum Grassy Woodland and Derived Native Grassland ¹²	<input type="checkbox"/>	<input checked="" type="checkbox"/>		
Grey Box (<i>Eucalyptus microcarpa</i>) Grassy Woodlands and Derived Native Grasslands of South-eastern Australia ¹²	<input type="checkbox"/>	<input checked="" type="checkbox"/>		
Weeping Myall Woodlands ¹²	<input type="checkbox"/>	<input checked="" type="checkbox"/>		
Natural Grasslands of the Murray Valley Plains ¹²	<input type="checkbox"/>	<input checked="" type="checkbox"/>		
Buloke Woodlands of the Riverina and Murray-Darling Depression Bioregions ²	<input type="checkbox"/>	<input checked="" type="checkbox"/>		
Mallee Bird Community of the Murray Darling Depression Bioregion ²	<input checked="" type="checkbox"/>	<input type="checkbox"/>	2.345	
Plains mallee box woodland of the Murray Darling Depression, Riverina and Naracoorte Coastal Plains bioregions ²	<input type="checkbox"/>	<input checked="" type="checkbox"/>		

Once printed this document becomes uncontrolled. Refer to Secure Energy Intranet for controlled copy

Seasonal Herbaceous Wetlands (Freshwater) of the Temperate Lowland Plains ²	<input type="checkbox"/>	<input checked="" type="checkbox"/>		
Habitat for A spear-grass (<i>austrostipa metatoris</i>) ²	<input type="checkbox"/>	<input checked="" type="checkbox"/>		
Habitat for A spear-grass (<i>austrostipa wakoolica</i>) ²	<input type="checkbox"/>	<input checked="" type="checkbox"/>		
Habitat for Mossgiel Daisy ¹²	<input type="checkbox"/>	<input checked="" type="checkbox"/>		
Habitat for Sand-hill Spider Orchid ²	<input type="checkbox"/>	<input checked="" type="checkbox"/>		
Habitat for A burr-daisy ²	<input type="checkbox"/>	<input checked="" type="checkbox"/>		
Habitat for Winged Peppercross ¹	<input type="checkbox"/>	<input checked="" type="checkbox"/>		
Habitat for Chariot Wheels ¹²	<input type="checkbox"/>	<input checked="" type="checkbox"/>		
Habitat for Slender Darling Pea ¹²	<input type="checkbox"/>	<input checked="" type="checkbox"/>		
Habitat for Yellow Swainson-pea ²	<input type="checkbox"/>	<input checked="" type="checkbox"/>		
Habitat for Plains Wanderer ¹²	<input type="checkbox"/>	<input checked="" type="checkbox"/>		
Habitat for Regent Parrot (eastern subspecies) ¹²	<input type="checkbox"/>	<input checked="" type="checkbox"/>		
Habitat for Superb Parrot ¹²	<input type="checkbox"/>	<input checked="" type="checkbox"/>		

Notes:

1 Protected matter listed within the Notification of Approval EnergyConnect NSW – Eastern Section (EPBC 2020/8766)

2 Protected matter listed within the Revised Biodiversity Development Assessment Report (August 2022)

Management measures required to avoid or minimise impacts to Protected Matters:

- Exclusion fencing recommended to protect EPBC Act Listed TEC outside the construction footprint.
- Works to be completed in accordance with the approved Biodiversity Management Plan (as required).



Hollow Bearing / Habitat Trees

Habitat trees and habitat features identified & marked?	Yes <input checked="" type="checkbox"/>	No <input type="checkbox"/>	Comments:
GPS coordinates and habitat trees recorded?	Yes <input checked="" type="checkbox"/>	No <input type="checkbox"/>	Comments:
Nest boxes required?	Yes <input checked="" type="checkbox"/>	No <input type="checkbox"/>	Comments:
Fauna spotter required to be present during clearing activities?	Yes <input checked="" type="checkbox"/>	No <input type="checkbox"/>	Comments:

Once printed this document becomes uncontrolled. Refer to Secure Energy Intranet for controlled copy

Weeds			
Were any Weeds of National Significance or Priority Weeds identified?	Yes <input checked="" type="checkbox"/>	No <input type="checkbox"/>	Details:
Environmental Exclusion Zones			
Threatened Species Identified within Disturbance Area B?	Yes <input type="checkbox"/>	No <input checked="" type="checkbox"/>	Details:
Environmental exclusion zones required?	Yes <input checked="" type="checkbox"/>	No <input type="checkbox"/>	Details: Exclusion zone recommended to be installed prior to construction works commencing.
Unexpected Finds			
Were any Unexpected Finds identified?	Yes <input checked="" type="checkbox"/>	No <input type="checkbox"/>	Details:
If yes, has the Environmental Manager been notified?	Yes <input checked="" type="checkbox"/>	No <input type="checkbox"/>	Details:
Additional Comments			
<ul style="list-style-type: none"> - Ecologist to be present during clearing activities. - High Threat Weeds, <ul style="list-style-type: none"> o Saffron Thistle, (Carthamus lanatus) - Weeds to be managed in accordance with approved Biosecurity Management plan 			

Table 3 – Pre-Clearance Approval

Ecologist	
Pre-clearance Assessment Timeframe for Nominated Works	3/5/23-3/8/23
Name	Tom Ferries
Signature	
Date	8/5/23
SecureEnergy	
Name	Sarah Klocke
Position	Senior Environmental Advisor
Signature	
Date	29/05/2023

Once printed this document becomes uncontrolled. Refer to Secure Energy Intranet for controlled copy

Table 1 - Information

Item	Detail
Ecologist / Fauna Spotter(s) Completing Pre-Clearance Survey	Name: Tom Ferries Qualification: Ecologist
Date of Pre-Clearance Survey	4/5/23
Specific Pre-Clearance Survey Location (Line No./ Tower / Span No.)	L2 Tower Footprints and Centreline (642-638)
Scope Methodology	Desktop review of vegetation mapping for nominated area In field visual inspection by ecologists of: <ul style="list-style-type: none"> - Towers footprints inclusive of temporary laydown area - Centreline clearance area Pre-clearance survey also includes centreline between towers 643 and 642.
Work Package ID	OHTL Transmission Line (L2)

Table 2 – Pre-Clearance Survey Details

Infrastructure Surveyed				
Tower Footprint	<input checked="" type="checkbox"/>	Centreline	<input checked="" type="checkbox"/>	
Break and Winch Site	<input type="checkbox"/>	Parking Areas	<input type="checkbox"/>	
Access Track (existing)	<input type="checkbox"/>	Access Track (new)	<input type="checkbox"/>	
Disturbance Area B	<input type="checkbox"/>	Other	<input type="checkbox"/>	
Details of Other:				
Protected Matters				
Item	Presence Identified		Quantum to Clear (Ha)	Comments
	Yes	No		
White Box-Yellow Box-Blakely's Red Gum Grassy Woodland and Derived Native Grassland ¹²	<input type="checkbox"/>	<input checked="" type="checkbox"/>		
Grey Box (<i>Eucalyptus microcarpa</i>) Grassy Woodlands and Derived Native Grasslands of South-eastern Australia ¹²	<input type="checkbox"/>	<input checked="" type="checkbox"/>		
Weeping Myall Woodlands ¹²	<input type="checkbox"/>	<input checked="" type="checkbox"/>		
Natural Grasslands of the Murray Valley Plains ¹²	<input type="checkbox"/>	<input checked="" type="checkbox"/>		
Buloke Woodlands of the Riverina and Murray-Darling Depression Bioregions ²	<input type="checkbox"/>	<input checked="" type="checkbox"/>		
Mallee Bird Community of the Murray Darling Depression Bioregion ²	<input checked="" type="checkbox"/>	<input type="checkbox"/>	2.827	
Plains mallee box woodland of the Murray Darling Depression, Riverina and Naracoorte Coastal Plains bioregions ²	<input type="checkbox"/>	<input checked="" type="checkbox"/>		

Once printed this document becomes uncontrolled. Refer to Secure Energy Intranet for controlled copy

Seasonal Herbaceous Wetlands (Freshwater) of the Temperate Lowland Plains ²	<input type="checkbox"/>	<input checked="" type="checkbox"/>		
Habitat for A spear-grass (<i>austrostipa metatoris</i>) ²	<input type="checkbox"/>	<input checked="" type="checkbox"/>		
Habitat for A spear-grass (<i>austrostipa wakoolica</i>) ²	<input type="checkbox"/>	<input checked="" type="checkbox"/>		
Habitat for Mossgiel Daisy ¹²	<input type="checkbox"/>	<input checked="" type="checkbox"/>		
Habitat for Sand-hill Spider Orchid ²	<input type="checkbox"/>	<input checked="" type="checkbox"/>		
Habitat for A burr-daisy ²	<input type="checkbox"/>	<input checked="" type="checkbox"/>		
Habitat for Winged Peppercross ¹	<input type="checkbox"/>	<input checked="" type="checkbox"/>		
Habitat for Chariot Wheels ¹²	<input type="checkbox"/>	<input checked="" type="checkbox"/>		
Habitat for Slender Darling Pea ¹²	<input type="checkbox"/>	<input checked="" type="checkbox"/>		
Habitat for Yellow Swainson-pea ²	<input type="checkbox"/>	<input checked="" type="checkbox"/>		
Habitat for Plains Wanderer ¹²	<input type="checkbox"/>	<input checked="" type="checkbox"/>		
Habitat for Regent Parrot (eastern subspecies) ¹²	<input type="checkbox"/>	<input checked="" type="checkbox"/>		
Habitat for Superb Parrot ¹²	<input type="checkbox"/>	<input checked="" type="checkbox"/>		

Notes:

1 Protected matter listed within the Notification of Approval EnergyConnect NSW – Eastern Section (EPBC 2020/8766)

2 Protected matter listed within the Revised Biodiversity Development Assessment Report (August 2022)

Management measures required to avoid or minimise impacts to Protected Matters:

- Exclusion fencing recommended to protect EPBC Act Listed TEC outside the construction footprint.
- Works to be completed in accordance with the approved Biodiversity Management Plan (as required).



Hollow Bearing / Habitat Trees

Habitat trees and habitat features identified & marked?	Yes <input checked="" type="checkbox"/>	No <input type="checkbox"/>	Comments:
GPS coordinates and habitat trees recorded?	Yes <input checked="" type="checkbox"/>	No <input type="checkbox"/>	Comments:
Nest boxes required?	Yes <input checked="" type="checkbox"/>	No <input type="checkbox"/>	Comments:
Fauna spotter required to be present during clearing activities?	Yes <input checked="" type="checkbox"/>	No <input type="checkbox"/>	Comments:

Once printed this document becomes uncontrolled. Refer to Secure Energy Intranet for controlled copy

Weeds			
Were any Weeds of National Significance or Priority Weeds identified?	Yes <input checked="" type="checkbox"/>	No <input type="checkbox"/>	Details: Opuntia Opuntia robusta On centreline between towers 642-643
Environmental Exclusion Zones			
Threatened Species Identified within Disturbance Area B?	Yes <input type="checkbox"/>	No <input checked="" type="checkbox"/>	Details:
Environmental exclusion zones required?	Yes <input checked="" type="checkbox"/>	No <input type="checkbox"/>	Details: Exclusion zone recommended to be installed prior to construction works commencing.
Unexpected Finds			
Were any Unexpected Finds identified?	Yes <input type="checkbox"/>	No <input checked="" type="checkbox"/>	Details:
If yes, has the Environmental Manager been notified?	Yes <input type="checkbox"/>	No <input checked="" type="checkbox"/>	Details:
Additional Comments			
<ul style="list-style-type: none"> - During field survey, major mitchells cockatoo, black falcon and regent parrots sighted in area. - Ecologist to be present during clearing activities. - Weeds to be managed in accordance with approved Biosecurity Management plan 			

Table 3 – Pre-Clearance Approval

Ecologist	
Pre-clearance Assessment Timeframe for Nominated Works	4/5/23-4/8/23
Name	Tom Ferries
Signature	
Date	8/5/23
SecureEnergy	
Name	Sarah Klocke
Position	Senior Environmental Advisor
Signature	
Date	29/05/2023

Once printed this document becomes uncontrolled. Refer to Secure Energy Intranet for controlled copy

Table 1 - Information

Item	Detail
Ecologist / Fauna Spotter(s) Completing Pre-Clearance Survey	Name: Tom Ferries Qualification: Ecologist
Date of Pre-Clearance Survey	4/5/23
Specific Pre-Clearance Survey Location (Line No./ Tower / Span No.)	L2 Tower Footprints and Centreline (647-643)
Scope Methodology	Desktop review of vegetation mapping for nominated area In field visual inspection by ecologists of: <ul style="list-style-type: none"> - Towers footprints inclusive of temporary laydown area - Centreline clearance area Pre-clearance survey also includes centreline between towers 648 and 647.
Work Package ID	OHTL Transmission Line (L2)

Table 2 – Pre-Clearance Survey Details

Infrastructure Surveyed				
Tower Footprint	<input checked="" type="checkbox"/>	Centreline	<input checked="" type="checkbox"/>	
Break and Winch Site	<input type="checkbox"/>	Parking Areas	<input type="checkbox"/>	
Access Track (existing)	<input type="checkbox"/>	Access Track (new)	<input type="checkbox"/>	
Disturbance Area B	<input type="checkbox"/>	Other	<input type="checkbox"/>	
Details of Other:				
Protected Matters				
Item	Presence Identified		Quantum to Clear (Ha)	Comments
	Yes	No		
White Box-Yellow Box-Blakely's Red Gum Grassy Woodland and Derived Native Grassland ¹²	<input type="checkbox"/>	<input checked="" type="checkbox"/>		
Grey Box (<i>Eucalyptus microcarpa</i>) Grassy Woodlands and Derived Native Grasslands of South-eastern Australia ¹²	<input type="checkbox"/>	<input checked="" type="checkbox"/>		
Weeping Myall Woodlands ¹²	<input type="checkbox"/>	<input checked="" type="checkbox"/>		
Natural Grasslands of the Murray Valley Plains ¹²	<input type="checkbox"/>	<input checked="" type="checkbox"/>		
Buloke Woodlands of the Riverina and Murray-Darling Depression Bioregions ²	<input type="checkbox"/>	<input checked="" type="checkbox"/>		
Mallee Bird Community of the Murray Darling Depression Bioregion ²	<input checked="" type="checkbox"/>	<input type="checkbox"/>	1.911	
Plains mallee box woodland of the Murray Darling Depression, Riverina and Naracoorte Coastal Plains bioregions ²	<input checked="" type="checkbox"/>	<input type="checkbox"/>	0.417	Centreline between towers 647-648

Once printed this document becomes uncontrolled. Refer to Secure Energy Intranet for controlled copy

Seasonal Herbaceous Wetlands (Freshwater) of the Temperate Lowland Plains ²	<input type="checkbox"/>	<input checked="" type="checkbox"/>		
Habitat for A spear-grass (<i>austrostipa metatoris</i>) ²	<input type="checkbox"/>	<input checked="" type="checkbox"/>		
Habitat for A spear-grass (<i>austrostipa wakoolica</i>) ²	<input type="checkbox"/>	<input checked="" type="checkbox"/>		
Habitat for Mossgiel Daisy ¹²	<input type="checkbox"/>	<input checked="" type="checkbox"/>		
Habitat for Sand-hill Spider Orchid ²	<input type="checkbox"/>	<input checked="" type="checkbox"/>		
Habitat for A burr-daisy ²	<input type="checkbox"/>	<input checked="" type="checkbox"/>		
Habitat for Winged Peppercross ¹	<input type="checkbox"/>	<input checked="" type="checkbox"/>		
Habitat for Chariot Wheels ¹²	<input type="checkbox"/>	<input checked="" type="checkbox"/>		
Habitat for Slender Darling Pea ¹²	<input type="checkbox"/>	<input checked="" type="checkbox"/>		
Habitat for Yellow Swainson-pea ²	<input type="checkbox"/>	<input checked="" type="checkbox"/>		
Habitat for Plains Wanderer ¹²	<input type="checkbox"/>	<input checked="" type="checkbox"/>		
Habitat for Regent Parrot (eastern subspecies) ¹²	<input type="checkbox"/>	<input checked="" type="checkbox"/>		
Habitat for Superb Parrot ¹²	<input type="checkbox"/>	<input checked="" type="checkbox"/>		

Notes:

1 Protected matter listed within the Notification of Approval EnergyConnect NSW – Eastern Section (EPBC 2020/8766)

2 Protected matter listed within the Revised Biodiversity Development Assessment Report (August 2022)

Management measures required to avoid or minimise impacts to Protected Matters:

- Exclusion fencing to be installed to protect EPBC Act Listed TEC outside the construction footprint.



Hollow Bearing / Habitat Trees

Habitat trees and habitat features identified & marked?	Yes <input checked="" type="checkbox"/>	No <input type="checkbox"/>	Comments:
GPS coordinates and habitat trees recorded?	Yes <input checked="" type="checkbox"/>	No <input type="checkbox"/>	Comments:
Nest boxes required?	Yes <input checked="" type="checkbox"/>	No <input type="checkbox"/>	Comments:
Fauna spotter required to be present during clearing activities?	Yes <input checked="" type="checkbox"/>	No <input type="checkbox"/>	Comments:

Once printed this document becomes uncontrolled. Refer to Secure Energy Intranet for controlled copy

Weeds			
Were any Weeds of National Significance or Priority Weeds identified?	Yes <input checked="" type="checkbox"/>	No <input type="checkbox"/>	Details: Opuntia robusta Tower 643, 644 and centreline between tower 644-645
Environmental Exclusion Zones			
Threatened Species Identified within Disturbance Area B?	Yes <input type="checkbox"/>	No <input checked="" type="checkbox"/>	Details:
Environmental exclusion zones required?	Yes <input checked="" type="checkbox"/>	No <input type="checkbox"/>	Details: Exclusion zone to be installed prior to construction works commencing.
Unexpected Finds			
Were any Unexpected Finds identified?	Yes <input type="checkbox"/>	No <input checked="" type="checkbox"/>	Details:
If yes, has the Environmental Manager been notified?	Yes <input type="checkbox"/>	No <input checked="" type="checkbox"/>	Details:
Additional Comments			
<ul style="list-style-type: none"> - Ecologist to be present during clearing activities. - Weeds to be managed in accordance with approved Biosecurity Management plan 			

Table 3 – Pre-Clearance Approval

Ecologist	
Pre-clearance Assessment Timeframe for Nominated Works	4/5/23-4/8/23
Name	Tom Ferries
Signature	
Date	8/5/23
SecureEnergy	
Name	Sarah Klocke
Position	Senior Environmental Advisor
Signature	
Date	29/05/2023

Once printed this document becomes uncontrolled. Refer to Secure Energy Intranet for controlled copy

Table 1 - Information

Item	Detail
Ecologist / Fauna Spotter(s) Completing Pre-Clearance Survey	Name: Shane Oates Qualification: Ecologist
Date of Pre-Clearance Survey	6/05/23
Specific Pre-Clearance Survey Location (Line No./ Tower / Span No.)	L2 Tower Footprints and Centreline (652-648)
Scope Methodology	Desktop review of vegetation mapping for nominated area In field visual inspection by ecologists of: <ul style="list-style-type: none"> - Towers footprints inclusive of temporary laydown area - Centreline clearance area - Break and winch areas Pre-clearance survey also includes centreline between towers 653 and 652.
Work Package ID	OHTL Transmission Line (L2)

Table 2 – Pre-Clearance Survey Details

Infrastructure Surveyed				
Tower Footprint	<input checked="" type="checkbox"/>	Centreline	<input checked="" type="checkbox"/>	
Break and Winch Site	<input checked="" type="checkbox"/>	Parking Areas	<input type="checkbox"/>	
Access Track (existing)	<input type="checkbox"/>	Access Track (new)	<input type="checkbox"/>	
Disturbance Area B	<input type="checkbox"/>	Other	<input type="checkbox"/>	
Details of Other:				
Protected Matters				
Item	Presence Identified		Quantum to Clear (Ha)	Comments
	Yes	No		
White Box-Yellow Box-Blakely's Red Gum Grassy Woodland and Derived Native Grassland ¹²	<input type="checkbox"/>	<input checked="" type="checkbox"/>		
Grey Box (<i>Eucalyptus microcarpa</i>) Grassy Woodlands and Derived Native Grasslands of South-eastern Australia ¹²	<input type="checkbox"/>	<input checked="" type="checkbox"/>		
Weeping Myall Woodlands ¹²	<input type="checkbox"/>	<input checked="" type="checkbox"/>		
Natural Grasslands of the Murray Valley Plains ¹²	<input type="checkbox"/>	<input checked="" type="checkbox"/>		
Buloke Woodlands of the Riverina and Murray-Darling Depression Bioregions ²	<input type="checkbox"/>	<input checked="" type="checkbox"/>		
Mallee Bird Community of the Murray Darling Depression Bioregion ²	<input checked="" type="checkbox"/>	<input type="checkbox"/>	2.4028476Ha	
Plains mallee box woodland of the Murray Darling Depression, Riverina and Naracoorte Coastal Plains bioregions ²	<input checked="" type="checkbox"/>	<input type="checkbox"/>	1.397464Ha	

Once printed this document becomes uncontrolled. Refer to Secure Energy Intranet for controlled copy

Seasonal Herbaceous Wetlands (Freshwater) of the Temperate Lowland Plains ²	<input type="checkbox"/>	<input checked="" type="checkbox"/>		
Habitat for A spear-grass (<i>austrostipa metatoris</i>) ²	<input type="checkbox"/>	<input checked="" type="checkbox"/>		
Habitat for A spear-grass (<i>austrostipa wakoolica</i>) ²	<input type="checkbox"/>	<input checked="" type="checkbox"/>		
Habitat for Mossgiel Daisy ¹²	<input type="checkbox"/>	<input checked="" type="checkbox"/>		
Habitat for Sand-hill Spider Orchid ²	<input type="checkbox"/>	<input checked="" type="checkbox"/>		
Habitat for A burr-daisy ²	<input type="checkbox"/>	<input checked="" type="checkbox"/>		
Habitat for Winged Peppercross ¹	<input type="checkbox"/>	<input checked="" type="checkbox"/>		
Habitat for Chariot Wheels ¹²	<input type="checkbox"/>	<input checked="" type="checkbox"/>		
Habitat for Slender Darling Pea ¹²	<input type="checkbox"/>	<input checked="" type="checkbox"/>		
Habitat for Yellow Swainson-pea ²	<input type="checkbox"/>	<input checked="" type="checkbox"/>		
Habitat for Plains Wanderer ¹²	<input type="checkbox"/>	<input checked="" type="checkbox"/>		
Habitat for Regent Parrot (eastern subspecies) ¹²	<input type="checkbox"/>	<input checked="" type="checkbox"/>		
Habitat for Superb Parrot ¹²	<input type="checkbox"/>	<input checked="" type="checkbox"/>		

Notes:

1 Protected matter listed within the Notification of Approval EnergyConnect NSW – Eastern Section (EPBC 2020/8766)

2 Protected matter listed within the Revised Biodiversity Development Assessment Report (August 2022)

Management measures required to avoid or minimise impacts to Protected Matters:

- Exclusion fencing to be installed to protect EPBC Act Listed TEC outside the construction footprint.
- Works to be completed in accordance with the approved Biodiversity Management Plan (as required).


Hollow Bearing / Habitat Trees

Habitat trees and habitat features identified & marked?	Yes <input checked="" type="checkbox"/>	No <input type="checkbox"/>	Comments:
GPS coordinates and habitat trees recorded?	Yes <input checked="" type="checkbox"/>	No <input type="checkbox"/>	Comments:
Nest boxes required?	Yes <input checked="" type="checkbox"/>	No <input type="checkbox"/>	Comments:
Fauna spotter required to be present during clearing activities?	Yes <input checked="" type="checkbox"/>	No <input type="checkbox"/>	Comments: Fauna Spotter needed due to presence of Mallee Bird Community and Hollow Bearing Trees.

Once printed this document becomes uncontrolled. Refer to Secure Energy Intranet for controlled copy

Weeds			
Were any Weeds of National Significance or Priority Weeds identified?	Yes <input type="checkbox"/>	No <input checked="" type="checkbox"/>	Details:
Environmental Exclusion Zones			
Threatened Species Identified within Disturbance Area B?	Yes <input type="checkbox"/>	No <input checked="" type="checkbox"/>	Details:
Environmental exclusion zones required?	Yes <input checked="" type="checkbox"/>	No <input type="checkbox"/>	Details: Exclusion zone recommended to be installed prior to construction works commencing.
Unexpected Finds			
Were any Unexpected Finds identified?	Yes <input type="checkbox"/>	No <input checked="" type="checkbox"/>	Details:
If yes, has the Environmental Manager been notified?	Yes <input type="checkbox"/>	No <input checked="" type="checkbox"/>	Details:
Additional Comments			
<ul style="list-style-type: none"> - Ecologist to be present during clearing activities. 			

Table 3 – Pre-Clearance Approval

Ecologist	
Pre-clearance Assessment Timeframe for Nominated Works	3 Months
Name	Shane Oates
Signature	
Date	26/05/23
SecureEnergy	
Name	Sarah Klocke
Position	Senior Environmental Advisor
Signature	
Date	29/05/2023

Once printed this document becomes uncontrolled. Refer to Secure Energy Intranet for controlled copy

Table 1 - Information

Item	Detail
Ecologist / Fauna Spotter(s) Completing Pre-Clearance Survey	Name: Shane Oates Qualification: Ecologist
Date of Pre-Clearance Survey	6/05/23
Specific Pre-Clearance Survey Location (Line No./ Tower / Span No.)	L2 Tower Footprints and Centreline (657-653)
Scope Methodology	Desktop review of vegetation mapping for nominated area In field visual inspection by ecologists of: <ul style="list-style-type: none"> - Towers footprints inclusive of temporary laydown area - Centreline clearance area Pre-clearance survey also includes centreline between towers 658 and 657.
Work Package ID	OHTL Transmission Line (L2)

Table 2 – Pre-Clearance Survey Details

Infrastructure Surveyed				
Tower Footprint	<input checked="" type="checkbox"/>	Centreline	<input checked="" type="checkbox"/>	
Break and Winch Site	<input checked="" type="checkbox"/>	Parking Areas	<input type="checkbox"/>	
Access Track (existing)	<input type="checkbox"/>	Access Track (new)	<input type="checkbox"/>	
Disturbance Area B	<input type="checkbox"/>	Other	<input type="checkbox"/>	
Details of Other:				
Protected Matters				
Item	Presence Identified		Quantum to Clear (Ha)	Comments
	Yes	No		
White Box-Yellow Box-Blakely's Red Gum Grassy Woodland and Derived Native Grassland ¹²	<input type="checkbox"/>	<input checked="" type="checkbox"/>		
Grey Box (<i>Eucalyptus microcarpa</i>) Grassy Woodlands and Derived Native Grasslands of South-eastern Australia ¹²	<input type="checkbox"/>	<input checked="" type="checkbox"/>		
Weeping Myall Woodlands ¹²	<input type="checkbox"/>	<input checked="" type="checkbox"/>		
Natural Grasslands of the Murray Valley Plains ¹²	<input type="checkbox"/>	<input checked="" type="checkbox"/>		
Buloke Woodlands of the Riverina and Murray-Darling Depression Bioregions ²	<input type="checkbox"/>	<input checked="" type="checkbox"/>		
Mallee Bird Community of the Murray Darling Depression Bioregion ²	<input checked="" type="checkbox"/>	<input type="checkbox"/>	3.636Ha	
Plains mallee box woodland of the Murray Darling Depression, Riverina and Naracoorte Coastal Plains bioregions ²	<input checked="" type="checkbox"/>	<input type="checkbox"/>	0.407Ha	

Once printed this document becomes uncontrolled. Refer to Secure Energy Intranet for controlled copy

Seasonal Herbaceous Wetlands (Freshwater) of the Temperate Lowland Plains ²	<input type="checkbox"/>	<input checked="" type="checkbox"/>		
Habitat for A spear-grass (<i>austrostipa metatoris</i>) ²	<input type="checkbox"/>	<input checked="" type="checkbox"/>		
Habitat for A spear-grass (<i>austrostipa wakoolica</i>) ²	<input type="checkbox"/>	<input checked="" type="checkbox"/>		
Habitat for Mossgiel Daisy ¹²	<input type="checkbox"/>	<input checked="" type="checkbox"/>		
Habitat for Sand-hill Spider Orchid ²	<input type="checkbox"/>	<input checked="" type="checkbox"/>		
Habitat for A burr-daisy ²	<input type="checkbox"/>	<input checked="" type="checkbox"/>		
Habitat for Winged Peppercross ¹	<input type="checkbox"/>	<input checked="" type="checkbox"/>		
Habitat for Chariot Wheels ¹²	<input type="checkbox"/>	<input checked="" type="checkbox"/>		
Habitat for Slender Darling Pea ¹²	<input type="checkbox"/>	<input checked="" type="checkbox"/>		
Habitat for Yellow Swainson-pea ²	<input type="checkbox"/>	<input checked="" type="checkbox"/>		
Habitat for Plains Wanderer ¹²	<input type="checkbox"/>	<input checked="" type="checkbox"/>		
Habitat for Regent Parrot (eastern subspecies) ¹²	<input type="checkbox"/>	<input checked="" type="checkbox"/>		
Habitat for Superb Parrot ¹²	<input type="checkbox"/>	<input checked="" type="checkbox"/>		

Notes:

1 Protected matter listed within the Notification of Approval EnergyConnect NSW – Eastern Section (EPBC 2020/8766)

2 Protected matter listed within the Revised Biodiversity Development Assessment Report (August 2022)

Management measures required to avoid or minimise impacts to Protected Matters:

- Exclusion fencing to be installed to protect EPBC Act Listed TEC outside the construction footprint.
- Works to be completed in accordance with the approved Biodiversity Management Plan (as required).



Hollow Bearing / Habitat Trees

Habitat trees and habitat features identified & marked?	Yes <input checked="" type="checkbox"/>	No <input type="checkbox"/>	Comments:
GPS coordinates and habitat trees recorded?	Yes <input checked="" type="checkbox"/>	No <input type="checkbox"/>	Comments:
Nest boxes required?	Yes <input checked="" type="checkbox"/>	No <input type="checkbox"/>	Comments:
Fauna spotter required to be present during clearing activities?	Yes <input checked="" type="checkbox"/>	No <input type="checkbox"/>	Comments: Fauna Spotter needed due to presence of Mallee Bird Community and Hollow Bearing Trees.

Once printed this document becomes uncontrolled. Refer to Secure Energy Intranet for controlled copy

Weeds			
Were any Weeds of National Significance or Priority Weeds identified?	Yes <input type="checkbox"/>	No <input checked="" type="checkbox"/>	Details:
Environmental Exclusion Zones			
Threatened Species Identified within Disturbance Area B?	Yes <input type="checkbox"/>	No <input checked="" type="checkbox"/>	Details:
Environmental exclusion zones required?	Yes <input checked="" type="checkbox"/>	No <input type="checkbox"/>	Details: Exclusion zone recommended to be installed prior to construction works commencing.
Unexpected Finds			
Were any Unexpected Finds identified?	Yes <input type="checkbox"/>	No <input checked="" type="checkbox"/>	Details:
If yes, has the Environmental Manager been notified?	Yes <input type="checkbox"/>	No <input checked="" type="checkbox"/>	Details:
Additional Comments			
<ul style="list-style-type: none"> - Ecologist to be present during clearing activities. 			

Table 3 – Pre-Clearance Approval

Ecologist	
Pre-clearance Assessment Timeframe for Nominated Works	3 Months
Name	Shane Oates
Signature	
Date	26/05/23
SecureEnergy	
Name	Sarah Klocke
Position	Senior Environmental Advisor
Signature	
Date	29/05/2023

Once printed this document becomes uncontrolled. Refer to Secure Energy Intranet for controlled copy

Table 1 - Information

Item	Detail
Ecologist / Fauna Spotter(s) Completing Pre-Clearance Survey	Name: Shane Oates Qualification: Ecologist
Date of Pre-Clearance Survey	7/05/23
Specific Pre-Clearance Survey Location (Line No./ Tower / Span No.)	L2 Tower Footprints and Centreline (662-658)
Scope Methodology	Desktop review of vegetation mapping for nominated area In field visual inspection by ecologists of: <ul style="list-style-type: none"> - Towers footprints inclusive of temporary laydown area - Centreline clearance area - Break and winch areas Pre-clearance survey also includes centreline between towers 663 and 662.
Work Package ID	OHTL Transmission Line (L2)

Table 2 – Pre-Clearance Survey Details

Infrastructure Surveyed				
Tower Footprint	<input checked="" type="checkbox"/>	Centreline	<input checked="" type="checkbox"/>	
Break and Winch Site	<input checked="" type="checkbox"/>	Parking Areas	<input type="checkbox"/>	
Access Track (existing)	<input type="checkbox"/>	Access Track (new)	<input type="checkbox"/>	
Disturbance Area B	<input type="checkbox"/>	Other	<input type="checkbox"/>	
Details of Other:				
Protected Matters				
Item	Presence Identified		Quantum to Clear (Ha)	Comments
	Yes	No		
White Box-Yellow Box-Blakely's Red Gum Grassy Woodland and Derived Native Grassland ¹²	<input type="checkbox"/>	<input checked="" type="checkbox"/>		
Grey Box (<i>Eucalyptus microcarpa</i>) Grassy Woodlands and Derived Native Grasslands of South-eastern Australia ¹²	<input type="checkbox"/>	<input checked="" type="checkbox"/>		
Weeping Myall Woodlands ¹²	<input type="checkbox"/>	<input checked="" type="checkbox"/>		
Natural Grasslands of the Murray Valley Plains ¹²	<input type="checkbox"/>	<input checked="" type="checkbox"/>		
Buloke Woodlands of the Riverina and Murray-Darling Depression Bioregions ²	<input type="checkbox"/>	<input checked="" type="checkbox"/>		
Mallee Bird Community of the Murray Darling Depression Bioregion ²	<input checked="" type="checkbox"/>	<input type="checkbox"/>	4.291Ha	
Plains mallee box woodland of the Murray Darling Depression, Riverina and Naracoorte Coastal Plains bioregions ²	<input type="checkbox"/>	<input checked="" type="checkbox"/>		

Once printed this document becomes uncontrolled. Refer to Secure Energy Intranet for controlled copy

Seasonal Herbaceous Wetlands (Freshwater) of the Temperate Lowland Plains ²	<input type="checkbox"/>	<input checked="" type="checkbox"/>		
Habitat for A spear-grass (<i>austrostipa metatoris</i>) ²	<input type="checkbox"/>	<input checked="" type="checkbox"/>		
Habitat for A spear-grass (<i>austrostipa wakoolica</i>) ²	<input type="checkbox"/>	<input checked="" type="checkbox"/>		
Habitat for Mossgiel Daisy ¹²	<input type="checkbox"/>	<input checked="" type="checkbox"/>		
Habitat for Sand-hill Spider Orchid ²	<input type="checkbox"/>	<input checked="" type="checkbox"/>		
Habitat for A burr-daisy ²	<input type="checkbox"/>	<input checked="" type="checkbox"/>		
Habitat for Winged Peppercross ¹	<input type="checkbox"/>	<input checked="" type="checkbox"/>		
Habitat for Chariot Wheels ¹²	<input type="checkbox"/>	<input checked="" type="checkbox"/>		
Habitat for Slender Darling Pea ¹²	<input type="checkbox"/>	<input checked="" type="checkbox"/>		
Habitat for Yellow Swainson-pea ²	<input type="checkbox"/>	<input checked="" type="checkbox"/>		
Habitat for Plains Wanderer ¹²	<input type="checkbox"/>	<input checked="" type="checkbox"/>		
Habitat for Regent Parrot (eastern subspecies) ¹²	<input type="checkbox"/>	<input checked="" type="checkbox"/>		
Habitat for Superb Parrot ¹²	<input type="checkbox"/>	<input checked="" type="checkbox"/>		

Notes:

1 Protected matter listed within the Notification of Approval EnergyConnect NSW – Eastern Section (EPBC 2020/8766)

2 Protected matter listed within the Revised Biodiversity Development Assessment Report (August 2022)

Management measures required to avoid or minimise impacts to Protected Matters:

- Exclusion fencing to be installed to protect threatened flora species (*Pimelea serpyllifolia* subsp. *Serpyllifolia* – Thyme Rice Flower) and EPBC Act Listed TEC outside the construction footprint.
- Works to be completed in accordance with the approved Biodiversity Management Plan (as required).


Hollow Bearing / Habitat Trees

Habitat trees and habitat features identified & marked?	Yes <input checked="" type="checkbox"/>	No <input type="checkbox"/>	Comments:
GPS coordinates and habitat trees recorded?	Yes <input checked="" type="checkbox"/>	No <input type="checkbox"/>	Comments:
Nest boxes required?	Yes <input checked="" type="checkbox"/>	No <input type="checkbox"/>	Comments:
Fauna spotter required to be present during clearing activities?	Yes <input checked="" type="checkbox"/>	No <input type="checkbox"/>	Comments: Fauna Spotter needed due to presence of Mallee Bird Community, Hollow Bearing Trees, and Threatened Flora.

Once printed this document becomes uncontrolled. Refer to Secure Energy Intranet for controlled copy

Weeds			
Were any Weeds of National Significance or Priority Weeds identified?	Yes <input type="checkbox"/>	No <input checked="" type="checkbox"/>	Details:
Environmental Exclusion Zones			
Threatened Species Identified within Disturbance Area B?	Yes <input checked="" type="checkbox"/>	No <input type="checkbox"/>	Details: Thyme Rice Flower, (<i>Pimelea serphyllifolia</i>) Endangered NSW.
Environmental exclusion zones required?	Yes <input checked="" type="checkbox"/>	No <input type="checkbox"/>	Details: Exclusion zone recommended to be installed prior to construction works commencing.
Unexpected Finds			
Were any Unexpected Finds identified?	Yes <input type="checkbox"/>	No <input checked="" type="checkbox"/>	Details:
If yes, has the Environmental Manager been notified?	Yes <input type="checkbox"/>	No <input checked="" type="checkbox"/>	Details:
Additional Comments			
<ul style="list-style-type: none"> - Ecologist to be present during clearing activities. 			

Table 3 – Pre-Clearance Approval

Ecologist	
Pre-clearance Assessment Timeframe for Nominated Works	3 Months
Name	Shane Oates
Signature	
Date	26/05/23
SecureEnergy	
Name	Sarah Klocke
Position	Senior Environmental Advisor
Signature	
Date	29/05/2023

Once printed this document becomes uncontrolled. Refer to Secure Energy Intranet for controlled copy

Table 1 - Information

Item	Detail
Ecologist / Fauna Spotter(s) Completing Pre-Clearance Survey	Name: Shane Oates Qualification: Ecologist
Date of Pre-Clearance Survey	7/05/23
Specific Pre-Clearance Survey Location (Line No./ Tower / Span No.)	L2 Tower Footprints and Centreline (667-663)
Scope Methodology	Desktop review of vegetation mapping for nominated area In field visual inspection by ecologists of: <ul style="list-style-type: none"> - Towers footprints inclusive of temporary laydown area - Centreline clearance area Pre-clearance survey also includes centreline between towers 668 and 667.
Work Package ID	OHTL Transmission Line (L2)

Table 2 – Pre-Clearance Survey Details

Infrastructure Surveyed				
Tower Footprint	<input checked="" type="checkbox"/>	Centreline	<input checked="" type="checkbox"/>	
Break and Winch Site	<input checked="" type="checkbox"/>	Parking Areas	<input type="checkbox"/>	
Access Track (existing)	<input type="checkbox"/>	Access Track (new)	<input type="checkbox"/>	
Disturbance Area B	<input type="checkbox"/>	Other	<input type="checkbox"/>	
Details of Other:				
Protected Matters				
Item	Presence Identified		Quantum to Clear (Ha)	Comments
	Yes	No		
White Box-Yellow Box-Blakely's Red Gum Grassy Woodland and Derived Native Grassland ¹²	<input type="checkbox"/>	<input checked="" type="checkbox"/>		
Grey Box (<i>Eucalyptus microcarpa</i>) Grassy Woodlands and Derived Native Grasslands of South-eastern Australia ¹²	<input type="checkbox"/>	<input checked="" type="checkbox"/>		
Weeping Myall Woodlands ¹²	<input type="checkbox"/>	<input checked="" type="checkbox"/>		
Natural Grasslands of the Murray Valley Plains ¹²	<input type="checkbox"/>	<input checked="" type="checkbox"/>		
Buloke Woodlands of the Riverina and Murray-Darling Depression Bioregions ²	<input type="checkbox"/>	<input checked="" type="checkbox"/>		
Mallee Bird Community of the Murray Darling Depression Bioregion ²	<input checked="" type="checkbox"/>	<input type="checkbox"/>	2.8486556Ha	
Plains mallee box woodland of the Murray Darling Depression, Riverina and Naracoorte Coastal Plains bioregions ²	<input type="checkbox"/>	<input checked="" type="checkbox"/>		

Once printed this document becomes uncontrolled. Refer to Secure Energy Intranet for controlled copy

Seasonal Herbaceous Wetlands (Freshwater) of the Temperate Lowland Plains ²	<input type="checkbox"/>	<input checked="" type="checkbox"/>		
Habitat for A spear-grass (<i>austrostipa metatoris</i>) ²	<input type="checkbox"/>	<input checked="" type="checkbox"/>		
Habitat for A spear-grass (<i>austrostipa wakoolica</i>) ²	<input type="checkbox"/>	<input checked="" type="checkbox"/>		
Habitat for Mossgiel Daisy ¹²	<input type="checkbox"/>	<input checked="" type="checkbox"/>		
Habitat for Sand-hill Spider Orchid ²	<input type="checkbox"/>	<input checked="" type="checkbox"/>		
Habitat for A burr-daisy ²	<input type="checkbox"/>	<input checked="" type="checkbox"/>		
Habitat for Winged Peppercross ¹	<input type="checkbox"/>	<input checked="" type="checkbox"/>		
Habitat for Chariot Wheels ¹²	<input type="checkbox"/>	<input checked="" type="checkbox"/>		
Habitat for Slender Darling Pea ¹²	<input type="checkbox"/>	<input checked="" type="checkbox"/>		
Habitat for Yellow Swainson-pea ²	<input type="checkbox"/>	<input checked="" type="checkbox"/>		
Habitat for Plains Wanderer ¹²	<input type="checkbox"/>	<input checked="" type="checkbox"/>		
Habitat for Regent Parrot (eastern subspecies) ¹²	<input type="checkbox"/>	<input checked="" type="checkbox"/>		
Habitat for Superb Parrot ¹²	<input type="checkbox"/>	<input checked="" type="checkbox"/>		

Notes:

1 Protected matter listed within the Notification of Approval EnergyConnect NSW – Eastern Section (EPBC 2020/8766)

2 Protected matter listed within the Revised Biodiversity Development Assessment Report (August 2022)

Management measures required to avoid or minimise impacts to Protected Matters:

- Exclusion zones recommended to protect EPBC Act Listed TEC outside the construction footprint.
- Works to be completed in accordance with the approved Biodiversity Management Plan (as required).


Hollow Bearing / Habitat Trees

Habitat trees and habitat features identified & marked?	Yes <input checked="" type="checkbox"/>	No <input type="checkbox"/>	Comments:
GPS coordinates and habitat trees recorded?	Yes <input checked="" type="checkbox"/>	No <input type="checkbox"/>	Comments:
Nest boxes required?	Yes <input checked="" type="checkbox"/>	No <input type="checkbox"/>	Comments:
Fauna spotter required to be present during clearing activities?	Yes <input checked="" type="checkbox"/>	No <input type="checkbox"/>	Comments: Fauna Spotter needed due to presence of Mallee Bird Community and Hollow Bearing Trees.

Once printed this document becomes uncontrolled. Refer to Secure Energy Intranet for controlled copy

Weeds			
Were any Weeds of National Significance or Priority Weeds identified?	Yes <input type="checkbox"/>	No <input checked="" type="checkbox"/>	Details:
Environmental Exclusion Zones			
Threatened Species Identified within Disturbance Area B?	Yes <input type="checkbox"/>	No <input checked="" type="checkbox"/>	Details:
Environmental exclusion zones required?	Yes <input checked="" type="checkbox"/>	No <input type="checkbox"/>	Details: Exclusion zone recommended to be installed prior to construction works commencing.
Unexpected Finds			
Were any Unexpected Finds identified?	Yes <input type="checkbox"/>	No <input checked="" type="checkbox"/>	Details:
If yes, has the Environmental Manager been notified?	Yes <input type="checkbox"/>	No <input checked="" type="checkbox"/>	Details:
Additional Comments			
<ul style="list-style-type: none"> - Ecologist to be present during clearing activities. - High Threat Weeds, <ul style="list-style-type: none"> o Saffron Thistle, (Carthamus lanatus) o Variegated Thistle, (Silybum marianum) - Weeds to be managed in accordance with approved Biosecurity Management plan. 			

Table 3 – Pre-Clearance Approval

Ecologist	
Pre-clearance Assessment Timeframe for Nominated Works	3 Months
Name	Shane Oates
Signature	
Date	26/05/23
SecureEnergy	
Name	Sarah Klocke
Position	Senior Environmental Advisor
Signature	
Date	29/05/2023

Once printed this document becomes uncontrolled. Refer to Secure Energy Intranet for controlled copy

Table 1 - Information

Item	Detail
Ecologist / Fauna Spotter(s) Completing Pre-Clearance Survey	Name: Shane Oates Qualification: Ecologist
Date of Pre-Clearance Survey	7/05/23
Specific Pre-Clearance Survey Location (Line No./ Tower / Span No.)	L2 Tower Footprints and Centreline (672-668)
Scope Methodology	Desktop review of vegetation mapping for nominated area In field visual inspection by ecologists of: <ul style="list-style-type: none"> - Towers footprints inclusive of temporary laydown area - Centreline clearance area - Break and winch areas Pre-clearance survey also includes centreline between towers 673 and 672.
Work Package ID	OHTL Transmission Line (L2)

Table 2 – Pre-Clearance Survey Details

Infrastructure Surveyed				
Tower Footprint	<input checked="" type="checkbox"/>	Centreline	<input checked="" type="checkbox"/>	
Break and Winch Site	<input checked="" type="checkbox"/>	Parking Areas	<input type="checkbox"/>	
Access Track (existing)	<input type="checkbox"/>	Access Track (new)	<input type="checkbox"/>	
Disturbance Area B	<input type="checkbox"/>	Other	<input type="checkbox"/>	
Details of Other:				
Protected Matters				
Item	Presence Identified		Quantum to Clear (Ha)	Comments
	Yes	No		
White Box-Yellow Box-Blakely's Red Gum Grassy Woodland and Derived Native Grassland ¹²	<input type="checkbox"/>	<input checked="" type="checkbox"/>		
Grey Box (<i>Eucalyptus microcarpa</i>) Grassy Woodlands and Derived Native Grasslands of South-eastern Australia ¹²	<input type="checkbox"/>	<input checked="" type="checkbox"/>		
Weeping Myall Woodlands ¹²	<input type="checkbox"/>	<input checked="" type="checkbox"/>		
Natural Grasslands of the Murray Valley Plains ¹²	<input type="checkbox"/>	<input checked="" type="checkbox"/>		
Buloke Woodlands of the Riverina and Murray-Darling Depression Bioregions ²	<input type="checkbox"/>	<input checked="" type="checkbox"/>		
Mallee Bird Community of the Murray Darling Depression Bioregion ²	<input checked="" type="checkbox"/>	<input type="checkbox"/>	1.2106904Ha	

Once printed this document becomes uncontrolled. Refer to Secure Energy Intranet for controlled copy

Plains mallee box woodland of the Murray Darling Depression, Riverina and Naracoorte Coastal Plains bioregions ²	<input type="checkbox"/>	<input checked="" type="checkbox"/>		
Seasonal Herbaceous Wetlands (Freshwater) of the Temperate Lowland Plains ²	<input type="checkbox"/>	<input checked="" type="checkbox"/>		
Habitat for A spear-grass (<i>austrostipa metatoris</i>) ²	<input type="checkbox"/>	<input checked="" type="checkbox"/>		
Habitat for A spear-grass (<i>austrostipa wakoolica</i>) ²	<input type="checkbox"/>	<input checked="" type="checkbox"/>		
Habitat for Mossgiel Daisy ¹²	<input type="checkbox"/>	<input checked="" type="checkbox"/>		
Habitat for Sand-hill Spider Orchid ²	<input type="checkbox"/>	<input checked="" type="checkbox"/>		
Habitat for A burr-daisy ²	<input type="checkbox"/>	<input checked="" type="checkbox"/>		
Habitat for Winged Peppercross ¹	<input type="checkbox"/>	<input checked="" type="checkbox"/>		
Habitat for Chariot Wheels ¹²	<input type="checkbox"/>	<input checked="" type="checkbox"/>		
Habitat for Slender Darling Pea ¹²	<input type="checkbox"/>	<input checked="" type="checkbox"/>		
Habitat for Yellow Swainson-pea ²	<input type="checkbox"/>	<input checked="" type="checkbox"/>		
Habitat for Plains Wanderer ¹²	<input type="checkbox"/>	<input checked="" type="checkbox"/>		
Habitat for Regent Parrot (eastern subspecies) ¹²	<input type="checkbox"/>	<input checked="" type="checkbox"/>		
Habitat for Superb Parrot ¹²	<input type="checkbox"/>	<input checked="" type="checkbox"/>		

Notes:

- 1 Protected matter listed within the Notification of Approval EnergyConnect NSW – Eastern Section (EPBC 2020/8766)
- 2 Protected matter listed within the Revised Biodiversity Development Assessment Report (August 2022)

Management measures required to avoid or minimise impacts to Protected Matters:

- Exclusion fencing recommended to protect EPBC Act Listed TEC outside the construction footprint.
- Works to be completed in accordance with the approved Biodiversity Management Plan (as required).

Hollow Bearing / Habitat Trees

Habitat trees and habitat features identified & marked?	Yes <input checked="" type="checkbox"/>	No <input type="checkbox"/>	Comments:
GPS coordinates and habitat trees recorded?	Yes <input checked="" type="checkbox"/>	No <input type="checkbox"/>	Comments:
Nest boxes required?	Yes <input checked="" type="checkbox"/>	No <input type="checkbox"/>	Comments:
Fauna spotter required to be present during clearing activities?	Yes <input checked="" type="checkbox"/>	No <input type="checkbox"/>	Comments: Fauna Spotter needed due to presence of Mallee Bird Community and Hollow Bearing Trees.

Once printed this document becomes uncontrolled. Refer to Secure Energy Intranet for controlled copy

Weeds			
Were any Weeds of National Significance or Priority Weeds identified?	Yes <input type="checkbox"/>	No <input checked="" type="checkbox"/>	Details:
Environmental Exclusion Zones			
Threatened Species Identified within Disturbance Area B?	Yes <input type="checkbox"/>	No <input checked="" type="checkbox"/>	Details:
Environmental exclusion zones required?	Yes <input checked="" type="checkbox"/>	No <input type="checkbox"/>	Details: Exclusion zone recommended to be installed prior to construction works commencing.
Unexpected Finds			
Were any Unexpected Finds identified?	Yes <input type="checkbox"/>	No <input checked="" type="checkbox"/>	Details:
If yes, has the Environmental Manager been notified?	Yes <input type="checkbox"/>	No <input checked="" type="checkbox"/>	Details:
Additional Comments			
<ul style="list-style-type: none"> - Ecologist to be present during clearing activities. - High Threat Weeds, <ul style="list-style-type: none"> o Saffron Thistle, (<i>Carthamus lanatus</i>) - Weeds to be managed in accordance with approved Biosecurity Management plan. 			

Table 3 – Pre-Clearance Approval

Ecologist	
Pre-clearance Assessment Timeframe for Nominated Works	3 Months
Name	Shane Oates
Signature	
Date	26/05/23
SecureEnergy	
Name	Sarah Klocke
Position	Senior Environmental Advisor
Signature	
Date	29/05/2023

Once printed this document becomes uncontrolled. Refer to Secure Energy Intranet for controlled copy

Table 1 - Information

Item	Detail
Ecologist / Fauna Spotter(s) Completing Pre-Clearance Survey	Name: Shane Oates Qualification: Ecologist
Date of Pre-Clearance Survey	7/05/23
Specific Pre-Clearance Survey Location (Line No./ Tower / Span No.)	L2 Tower Footprints and Centreline (677-673)
Scope Methodology	Desktop review of vegetation mapping for nominated area In field visual inspection by ecologists of: <ul style="list-style-type: none"> - Towers footprints inclusive of temporary laydown area - Centreline clearance area Pre-clearance survey also includes centreline between towers 677 and 679
Work Package ID	OHTL Transmission Line (L2)

Table 2 – Pre-Clearance Survey Details

Infrastructure Surveyed				
Tower Footprint	<input checked="" type="checkbox"/>	Centreline	<input checked="" type="checkbox"/>	
Break and Winch Site	<input checked="" type="checkbox"/>	Parking Areas	<input type="checkbox"/>	
Access Track (existing)	<input type="checkbox"/>	Access Track (new)	<input type="checkbox"/>	
Disturbance Area B	<input type="checkbox"/>	Other	<input type="checkbox"/>	
Details of Other:				
Protected Matters				
Item	Presence Identified		Quantum to Clear (Ha)	Comments
	Yes	No		
White Box-Yellow Box-Blakely's Red Gum Grassy Woodland and Derived Native Grassland ¹²	<input type="checkbox"/>	<input checked="" type="checkbox"/>		
Grey Box (<i>Eucalyptus microcarpa</i>) Grassy Woodlands and Derived Native Grasslands of South-eastern Australia ¹²	<input type="checkbox"/>	<input checked="" type="checkbox"/>		
Weeping Myall Woodlands ¹²	<input type="checkbox"/>	<input checked="" type="checkbox"/>		
Natural Grasslands of the Murray Valley Plains ¹²	<input type="checkbox"/>	<input checked="" type="checkbox"/>		
Buloke Woodlands of the Riverina and Murray-Darling Depression Bioregions ²	<input type="checkbox"/>	<input checked="" type="checkbox"/>		
Mallee Bird Community of the Murray Darling Depression Bioregion ²	<input checked="" type="checkbox"/>	<input type="checkbox"/>	3.604Ha	
Plains mallee box woodland of the Murray Darling Depression, Riverina and Naracoorte Coastal Plains bioregions ²	<input type="checkbox"/>	<input checked="" type="checkbox"/>		

Once printed this document becomes uncontrolled. Refer to Secure Energy Intranet for controlled copy

Seasonal Herbaceous Wetlands (Freshwater) of the Temperate Lowland Plains ²	<input type="checkbox"/>	<input checked="" type="checkbox"/>		
Habitat for A spear-grass (<i>austrostipa metatoris</i>) ²	<input type="checkbox"/>	<input checked="" type="checkbox"/>		
Habitat for A spear-grass (<i>austrostipa wakoolica</i>) ²	<input type="checkbox"/>	<input checked="" type="checkbox"/>		
Habitat for Mossgiel Daisy ¹²	<input type="checkbox"/>	<input checked="" type="checkbox"/>		
Habitat for Sand-hill Spider Orchid ²	<input type="checkbox"/>	<input checked="" type="checkbox"/>		
Habitat for A burr-daisy ²	<input type="checkbox"/>	<input checked="" type="checkbox"/>		
Habitat for Winged Peppercross ¹	<input type="checkbox"/>	<input checked="" type="checkbox"/>		
Habitat for Chariot Wheels ¹²	<input type="checkbox"/>	<input checked="" type="checkbox"/>		
Habitat for Slender Darling Pea ¹²	<input type="checkbox"/>	<input checked="" type="checkbox"/>		
Habitat for Yellow Swainson-pea ²	<input type="checkbox"/>	<input checked="" type="checkbox"/>		
Habitat for Plains Wanderer ¹²	<input type="checkbox"/>	<input checked="" type="checkbox"/>		
Habitat for Regent Parrot (eastern subspecies) ¹²	<input type="checkbox"/>	<input checked="" type="checkbox"/>		
Habitat for Superb Parrot ¹²	<input type="checkbox"/>	<input checked="" type="checkbox"/>		

Notes:

1 Protected matter listed within the Notification of Approval EnergyConnect NSW – Eastern Section (EPBC 2020/8766)

2 Protected matter listed within the Revised Biodiversity Development Assessment Report (August 2022)

Management measures required to avoid or minimise impacts to Protected Matters:

- Exclusion fencing recommended to protect EPBC Act Listed TEC outside the construction footprint.
- Works to be completed in accordance with the approved Biodiversity Management Plan (as required).



Hollow Bearing / Habitat Trees

Habitat trees and habitat features identified & marked?	Yes <input checked="" type="checkbox"/>	No <input type="checkbox"/>	Comments:
GPS coordinates and habitat trees recorded?	Yes <input checked="" type="checkbox"/>	No <input type="checkbox"/>	Comments:
Nest boxes required?	Yes <input checked="" type="checkbox"/>	No <input type="checkbox"/>	Comments:
Fauna spotter required to be present during clearing activities?	Yes <input checked="" type="checkbox"/>	No <input type="checkbox"/>	Comments: Fauna Spotter needed due to presence of Mallee Bird Community and Hollow Bearing Trees.

Once printed this document becomes uncontrolled. Refer to Secure Energy Intranet for controlled copy

Weeds			
Were any Weeds of National Significance or Priority Weeds identified?	Yes <input type="checkbox"/>	No <input checked="" type="checkbox"/>	Details:
Environmental Exclusion Zones			
Threatened Species Identified within Disturbance Area B?	Yes <input type="checkbox"/>	No <input checked="" type="checkbox"/>	Details:
Environmental exclusion zones required?	Yes <input checked="" type="checkbox"/>	No <input type="checkbox"/>	Details: Exclusion zone recommended to be installed prior to construction works commencing.
Unexpected Finds			
Were any Unexpected Finds identified?	Yes <input type="checkbox"/>	No <input checked="" type="checkbox"/>	Details:
If yes, has the Environmental Manager been notified?	Yes <input type="checkbox"/>	No <input checked="" type="checkbox"/>	Details:
Additional Comments			
<ul style="list-style-type: none"> - Ecologist to be present during clearing activities. 			

Table 3 – Pre-Clearance Approval

Ecologist	
Pre-clearance Assessment Timeframe for Nominated Works	3 Months
Name	Shane Oates
Signature	
Date	26/05/23
SecureEnergy	
Name	Sarah Klocke
Position	Senior Environmental Advisor
Signature	
Date	29/05/2023

Once printed this document becomes uncontrolled. Refer to Secure Energy Intranet for controlled copy