

Table 1 - Information

Item	Detail
Ecologist / Fauna Spotter(s) Completing Pre-Clearance Survey	Name: Bruce Edley Qualification: Ecologist
Date of Pre-Clearance Survey	07/08/2024
Specific Pre-Clearance Survey Location (Line No./ Tower / Span No.)	L2 Brake 628 (629-628)
Scope Methodology	Desktop review of vegetation mapping for nominated area In field visual inspection by ecologists of: - Brake and winch areas
Work Package ID	OHTL Transmission Line (L2)

Table 2 – Pre-Clearance Survey Details

Infrastructure Surveyed				
Tower Footprint	<input type="checkbox"/>	Centreline	<input type="checkbox"/>	
Break and Winch Site	<input checked="" type="checkbox"/>	Parking Areas	<input checked="" type="checkbox"/>	
Access Track (existing)	<input type="checkbox"/>	Access Track (new)	<input checked="" type="checkbox"/>	
Disturbance Area B	<input type="checkbox"/>	Other	<input type="checkbox"/>	
Details of Other:				
Protected Matters				
Item	Presence Identified		Quantum to Clear (Ha)	Comments
	Yes	No		
White Box-Yellow Box-Blakely's Red Gum Grassy Woodland and Derived Native Grassland ¹²	<input type="checkbox"/>	<input checked="" type="checkbox"/>		
Grey Box (<i>Eucalyptus microcarpa</i>) Grassy Woodlands and Derived Native Grasslands of South-eastern Australia ¹²	<input type="checkbox"/>	<input checked="" type="checkbox"/>		
Weeping Myall Woodlands ¹²	<input type="checkbox"/>	<input checked="" type="checkbox"/>		
Natural Grasslands of the Murray Valley Plains ¹²	<input type="checkbox"/>	<input checked="" type="checkbox"/>		
Buloke Woodlands of the Riverina and Murray-Darling Depression Bioregions ²	<input type="checkbox"/>	<input checked="" type="checkbox"/>		
Mallee Bird Community of the Murray Darling Depression Bioregion ²	<input checked="" type="checkbox"/>	<input type="checkbox"/>	0.15Ha	
Plains mallee box woodland of the Murray Darling Depression, Riverina and Naracoorte Coastal Plains bioregions ²	<input type="checkbox"/>	<input checked="" type="checkbox"/>		

Once printed this document becomes uncontrolled. Refer to Secure Energy Intranet for controlled copy

Seasonal Herbaceous Wetlands (Freshwater) of the Temperate Lowland Plains ²	<input type="checkbox"/>	<input checked="" type="checkbox"/>		
Habitat for A spear-grass (<i>austrostipa metatoris</i>) ²	<input type="checkbox"/>	<input checked="" type="checkbox"/>		
Habitat for A spear-grass (<i>austrostipa wakoolica</i>) ²	<input type="checkbox"/>	<input checked="" type="checkbox"/>		
Habitat for Mossgiel Daisy ¹²	<input type="checkbox"/>	<input checked="" type="checkbox"/>		
Habitat for Sand-hill Spider Orchid ²	<input type="checkbox"/>	<input checked="" type="checkbox"/>		
Habitat for A burr-daisy ²	<input type="checkbox"/>	<input checked="" type="checkbox"/>		
Habitat for Winged Peppercross ¹	<input type="checkbox"/>	<input checked="" type="checkbox"/>		
Habitat for Chariot Wheels ¹²	<input type="checkbox"/>	<input checked="" type="checkbox"/>		
Habitat for Slender Darling Pea ¹²	<input type="checkbox"/>	<input checked="" type="checkbox"/>		
Habitat for Yellow Swainson-pea ²	<input type="checkbox"/>	<input checked="" type="checkbox"/>		
Habitat for Plains Wanderer ¹²	<input type="checkbox"/>	<input checked="" type="checkbox"/>		
Habitat for Regent Parrot (eastern subspecies) ¹²	<input type="checkbox"/>	<input checked="" type="checkbox"/>		
Habitat for Superb Parrot ¹²	<input type="checkbox"/>	<input checked="" type="checkbox"/>		

Notes:

1 Protected matter listed within the Notification of Approval EnergyConnect NSW – Eastern Section (EPBC 2020/8766)

2 Protected matter listed within the Revised Biodiversity Development Assessment Report (August 2022)

Management measures required to avoid or minimise impacts to Protected Matters:

Fauna Spotter Catcher/Ecologist to be present during clearing activities.

Hollow Bearing / Habitat Trees

Habitat trees and habitat features identified & marked?	Yes <input checked="" type="checkbox"/>	No <input type="checkbox"/>	Comments:
GPS coordinates and habitat trees recorded?	Yes <input type="checkbox"/>	No <input checked="" type="checkbox"/>	Comments:
Nest boxes required?	Yes <input type="checkbox"/>	No <input checked="" type="checkbox"/>	Comments:
Fauna spotter required to be present during clearing activities?	Yes <input checked="" type="checkbox"/>	No <input type="checkbox"/>	Comments: Fauna Spotter required due to presence of Mallee Bird Community and ground habitat.

Weeds

Once printed this document becomes uncontrolled. Refer to Secure Energy Intranet for controlled copy

Were any Weeds of National Significance or Priority Weeds identified?	Yes <input type="checkbox"/>	No <input checked="" type="checkbox"/>	Details:
Environmental Exclusion Zones			
Threatened Species Identified within Disturbance Area B?	Yes <input type="checkbox"/>	No <input checked="" type="checkbox"/>	Details:
Environmental exclusion zones required?	Yes <input type="checkbox"/>	No <input checked="" type="checkbox"/>	<i>Exclusion zone to be installed prior to construction works commencing.</i>
Unexpected Finds			
Were any Unexpected Finds identified?	Yes <input type="checkbox"/>	No <input checked="" type="checkbox"/>	Details:
If yes, has the Environmental Manager been notified?	Yes <input type="checkbox"/>	No <input checked="" type="checkbox"/>	Details:
Additional Comments			

Table 3 – Pre-Clearance Approval

Ecologist	
Pre-clearance Assessment Timeframe for Nominated Works	6 Months
Name	Bruce Edley
Signature	
Date	/08/2024
SecureEnergy	
Name	Benjamin Harper
Position	Environmental Advisor
Signature	<i>Bharp</i>
Date	14/08/2024

Once printed this document becomes uncontrolled. Refer to Secure Energy Intranet for controlled copy

Table 1 - Information

Item	Detail
Ecologist / Fauna Spotter(s) Completing Pre-Clearance Survey	Name: Bruce Edley Qualification: Ecologist
Date of Pre-Clearance Survey	07/08/2024
Specific Pre-Clearance Survey Location (Line No./ Tower / Span No.)	L2 Brake 647 (648-647)
Scope Methodology	Desktop review of vegetation mapping for nominated area In field visual inspection by ecologists of: <ul style="list-style-type: none">- Brake and winch areas
Work Package ID	OHTL Transmission Line (L2)

Table 2 – Pre-Clearance Survey Details

Infrastructure Surveyed				
Tower Footprint	<input type="checkbox"/>	Centreline	<input type="checkbox"/>	
Break and Winch Site	<input checked="" type="checkbox"/>	Parking Areas	<input type="checkbox"/>	
Access Track (existing)	<input type="checkbox"/>	Access Track (new)	<input type="checkbox"/>	
Disturbance Area B	<input type="checkbox"/>	Other	<input type="checkbox"/>	
Details of Other:				
Protected Matters				
Item	Presence Identified		Quantum to Clear (Ha)	Comments
	Yes	No		
White Box-Yellow Box-Blakely's Red Gum Grassy Woodland and Derived Native Grassland ¹²	<input type="checkbox"/>	<input checked="" type="checkbox"/>		
Grey Box (<i>Eucalyptus microcarpa</i>) Grassy Woodlands and Derived Native Grasslands of South-eastern Australia ¹²	<input type="checkbox"/>	<input checked="" type="checkbox"/>		
Weeping Myall Woodlands ¹²	<input type="checkbox"/>	<input checked="" type="checkbox"/>		
Natural Grasslands of the Murray Valley Plains ¹²	<input type="checkbox"/>	<input checked="" type="checkbox"/>		
Buloke Woodlands of the Riverina and Murray-Darling Depression Bioregions ²	<input type="checkbox"/>	<input checked="" type="checkbox"/>		
Mallee Bird Community of the Murray Darling Depression Bioregion ²	<input checked="" type="checkbox"/>	<input type="checkbox"/>	0.22Ha	Including Plains mallee box woodland of the Murray Darling Depression
Plains mallee box woodland of the Murray Darling Depression, Riverina and Naracoorte Coastal Plains bioregions ²	<input checked="" type="checkbox"/>	<input type="checkbox"/>		

Once printed this document becomes uncontrolled. Refer to Secure Energy Intranet for controlled copy

Seasonal Herbaceous Wetlands (Freshwater) of the Temperate Lowland Plains ²	<input type="checkbox"/>	<input checked="" type="checkbox"/>		
Habitat for A spear-grass (<i>austrostipa metatoris</i>) ²	<input type="checkbox"/>	<input checked="" type="checkbox"/>		
Habitat for A spear-grass (<i>austrostipa wakoolica</i>) ²	<input type="checkbox"/>	<input checked="" type="checkbox"/>		
Habitat for Mossgiel Daisy ¹²	<input type="checkbox"/>	<input checked="" type="checkbox"/>		
Habitat for Sand-hill Spider Orchid ²	<input type="checkbox"/>	<input checked="" type="checkbox"/>		
Habitat for A burr-daisy ²	<input type="checkbox"/>	<input checked="" type="checkbox"/>		
Habitat for Winged Peppercross ¹	<input type="checkbox"/>	<input checked="" type="checkbox"/>		
Habitat for Chariot Wheels ¹²	<input type="checkbox"/>	<input checked="" type="checkbox"/>		
Habitat for Slender Darling Pea ¹²	<input type="checkbox"/>	<input checked="" type="checkbox"/>		
Habitat for Yellow Swainson-pea ²	<input type="checkbox"/>	<input checked="" type="checkbox"/>		
Habitat for Plains Wanderer ¹²	<input type="checkbox"/>	<input checked="" type="checkbox"/>		
Habitat for Regent Parrot (eastern subspecies) ¹²	<input type="checkbox"/>	<input checked="" type="checkbox"/>		
Habitat for Superb Parrot ¹²	<input type="checkbox"/>	<input checked="" type="checkbox"/>		

Notes:

1 Protected matter listed within the Notification of Approval EnergyConnect NSW – Eastern Section (EPBC 2020/8766)

2 Protected matter listed within the Revised Biodiversity Development Assessment Report (August 2022)

Management measures required to avoid or minimise impacts to Protected Matters:

Exclusion zones to be installed to restrict access to protected matters outside the construction footprint.

Fauna Spotter / Ecologist to be present during clearing activities.



Hollow Bearing / Habitat Trees

Habitat trees and habitat features identified & marked?	Yes <input type="checkbox"/>	No <input checked="" type="checkbox"/>	Comments:
GPS coordinates and habitat trees recorded?	Yes <input type="checkbox"/>	No <input checked="" type="checkbox"/>	Comments:
Nest boxes required?	Yes <input type="checkbox"/>	No <input checked="" type="checkbox"/>	Comments:
Fauna spotter required to be present during clearing activities?	Yes <input checked="" type="checkbox"/>	No <input type="checkbox"/>	Comments: Fauna Spotter required due to presence of Mallee Bird Community and ground habitat.

Once printed this document becomes uncontrolled. Refer to Secure Energy Intranet for controlled copy

Weeds			
Were any Weeds of National Significance or Priority Weeds identified?	Yes <input type="checkbox"/>	No <input checked="" type="checkbox"/>	Details:
Environmental Exclusion Zones			
Threatened Species Identified within Disturbance Area B?	Yes <input type="checkbox"/>	No <input checked="" type="checkbox"/>	Details:
Environmental exclusion zones required?	Yes <input checked="" type="checkbox"/>	No <input type="checkbox"/>	<i>Exclusion zone to be installed prior to construction works commencing.</i>
Unexpected Finds			
Were any Unexpected Finds identified?	Yes <input type="checkbox"/>	No <input checked="" type="checkbox"/>	Details:
If yes, has the Environmental Manager been notified?	Yes <input type="checkbox"/>	No <input checked="" type="checkbox"/>	Details:
Additional Comments			
2-3 Habitat trees on southern boundary edge that do not need to be cleared.			

Table 3 – Pre-Clearance Approval

Ecologist	
Pre-clearance Assessment Timeframe for Nominated Works	6 Months
Name	Bruce Edley
Signature	
Date	08/11/2024
SecureEnergy	
Name	Benjamin Harper
Position	Environmental Advisor
Signature	
Date	14/08/2024

Once printed this document becomes uncontrolled. Refer to Secure Energy Intranet for controlled copy

Table 1 - Information

Item	Detail
Ecologist / Fauna Spotter(s) Completing Pre-Clearance Survey	Name: Bruce Edley Qualification: Ecologist
Date of Pre-Clearance Survey	07/08/2024
Specific Pre-Clearance Survey Location (Line No./ Tower / Span No.)	L2 Brake 665 (666-665)
Scope Methodology	Desktop review of vegetation mapping for nominated area In field visual inspection by ecologists of: - Brake and winch areas
Work Package ID	OHTL Transmission Line (L2)

Table 2 – Pre-Clearance Survey Details

Infrastructure Surveyed				
Tower Footprint	<input type="checkbox"/>	Centreline	<input type="checkbox"/>	
Break and Winch Site	<input checked="" type="checkbox"/>	Parking Areas	<input type="checkbox"/>	
Access Track (existing)	<input type="checkbox"/>	Access Track (new)	<input type="checkbox"/>	
Disturbance Area B	<input type="checkbox"/>	Other	<input type="checkbox"/>	
Details of Other:				
Protected Matters				
Item	Presence Identified		Quantum to Clear (Ha)	Comments
	Yes	No		
White Box-Yellow Box-Blakely's Red Gum Grassy Woodland and Derived Native Grassland ¹²	<input type="checkbox"/>	<input checked="" type="checkbox"/>		
Grey Box (<i>Eucalyptus microcarpa</i>) Grassy Woodlands and Derived Native Grasslands of South-eastern Australia ¹²	<input type="checkbox"/>	<input checked="" type="checkbox"/>		
Weeping Myall Woodlands ¹²	<input type="checkbox"/>	<input checked="" type="checkbox"/>		
Natural Grasslands of the Murray Valley Plains ¹²	<input type="checkbox"/>	<input checked="" type="checkbox"/>		
Buloke Woodlands of the Riverina and Murray-Darling Depression Bioregions ²	<input type="checkbox"/>	<input checked="" type="checkbox"/>		
Mallee Bird Community of the Murray Darling Depression Bioregion ²	<input checked="" type="checkbox"/>	<input type="checkbox"/>	0.13Ha	
Plains mallee box woodland of the Murray Darling Depression, Riverina and Naracoorte Coastal Plains bioregions ²	<input type="checkbox"/>	<input checked="" type="checkbox"/>		

Once printed this document becomes uncontrolled. Refer to Secure Energy Intranet for controlled copy

Seasonal Herbaceous Wetlands (Freshwater) of the Temperate Lowland Plains ²	<input type="checkbox"/>	<input checked="" type="checkbox"/>		
Habitat for A spear-grass (<i>austrostipa metatoris</i>) ²	<input type="checkbox"/>	<input checked="" type="checkbox"/>		
Habitat for A spear-grass (<i>austrostipa wakoolica</i>) ²	<input type="checkbox"/>	<input checked="" type="checkbox"/>		
Habitat for Mossgiel Daisy ¹²	<input type="checkbox"/>	<input checked="" type="checkbox"/>		
Habitat for Sand-hill Spider Orchid ²	<input type="checkbox"/>	<input checked="" type="checkbox"/>		
Habitat for A burr-daisy ²	<input type="checkbox"/>	<input checked="" type="checkbox"/>		
Habitat for Winged Peppercross ¹	<input type="checkbox"/>	<input checked="" type="checkbox"/>		
Habitat for Chariot Wheels ¹²	<input type="checkbox"/>	<input checked="" type="checkbox"/>		
Habitat for Slender Darling Pea ¹²	<input type="checkbox"/>	<input checked="" type="checkbox"/>		
Habitat for Yellow Swainson-pea ²	<input type="checkbox"/>	<input checked="" type="checkbox"/>		
Habitat for Plains Wanderer ¹²	<input type="checkbox"/>	<input checked="" type="checkbox"/>		
Habitat for Regent Parrot (eastern subspecies) ¹²	<input type="checkbox"/>	<input checked="" type="checkbox"/>		
Habitat for Superb Parrot ¹²	<input type="checkbox"/>	<input checked="" type="checkbox"/>		

Notes:

1 Protected matter listed within the Notification of Approval EnergyConnect NSW – Eastern Section (EPBC 2020/8766)

2 Protected matter listed within the Revised Biodiversity Development Assessment Report (August 2022)

Management measures required to avoid or minimise impacts to Protected Matters:

Exclusion zones to be installed to restrict access to protected matters outside the construction footprint.

Fauna Spotter / Ecologist to be present during clearing activities.



Hollow Bearing / Habitat Trees

Habitat trees and habitat features identified & marked?	Yes <input type="checkbox"/>	No <input checked="" type="checkbox"/>	Comments:
GPS coordinates and habitat trees recorded?	Yes <input type="checkbox"/>	No <input checked="" type="checkbox"/>	Comments:
Nest boxes required?	Yes <input type="checkbox"/>	No <input checked="" type="checkbox"/>	Comments:
Fauna spotter required to be present during clearing activities?	Yes <input checked="" type="checkbox"/>	No <input type="checkbox"/>	Comments: Fauna Spotter required due to presence of Mallee Bird Community and ground habitat.

Once printed this document becomes uncontrolled. Refer to Secure Energy Intranet for controlled copy

Weeds			
Were any Weeds of National Significance or Priority Weeds identified?	Yes <input type="checkbox"/>	No <input checked="" type="checkbox"/>	Details:
Environmental Exclusion Zones			
Threatened Species Identified within Disturbance Area B?	Yes <input type="checkbox"/>	No <input checked="" type="checkbox"/>	Details:
Environmental exclusion zones required?	Yes <input checked="" type="checkbox"/>	No <input type="checkbox"/>	<i>Exclusion zone to be installed prior to construction works commencing.</i>
Unexpected Finds			
Were any Unexpected Finds identified?	Yes <input type="checkbox"/>	No <input checked="" type="checkbox"/>	Details:
If yes, has the Environmental Manager been notified?	Yes <input type="checkbox"/>	No <input checked="" type="checkbox"/>	Details:
Additional Comments			

Table 3 – Pre-Clearance Approval

Ecologist	
Pre-clearance Assessment Timeframe for Nominated Works	6 Months
Name	Bruce Edley
Signature	
Date	08/11/2024
SecureEnergy	
Name	Benjamin Harper
Position	Environmental Advisor
Signature	
Date	14/08/2024

Once printed this document becomes uncontrolled. Refer to Secure Energy Intranet for controlled copy

Table 1 - Information

Item	Detail
Ecologist / Fauna Spotter(s) Completing Pre-Clearance Survey	Name: Bruce Edley Qualification: Ecologist
Date of Pre-Clearance Survey	07/08/2024
Specific Pre-Clearance Survey Location (Line No./ Tower / Span No.)	L2 Brake 684 (685-684)
Scope Methodology	Desktop review of vegetation mapping for nominated area In field visual inspection by ecologists of: - Brake and winch areas
Work Package ID	OHTL Transmission Line (L2)

Table 2 – Pre-Clearance Survey Details

Infrastructure Surveyed				
Tower Footprint	<input type="checkbox"/>	Centreline	<input type="checkbox"/>	
Break and Winch Site	<input checked="" type="checkbox"/>	Parking Areas	<input type="checkbox"/>	
Access Track (existing)	<input type="checkbox"/>	Access Track (new)	<input type="checkbox"/>	
Disturbance Area B	<input type="checkbox"/>	Other	<input type="checkbox"/>	
Details of Other:				
Protected Matters				
Item	Presence Identified		Quantum to Clear (Ha)	Comments
	Yes	No		
White Box-Yellow Box-Blakely's Red Gum Grassy Woodland and Derived Native Grassland ¹²	<input type="checkbox"/>	<input checked="" type="checkbox"/>		
Grey Box (<i>Eucalyptus microcarpa</i>) Grassy Woodlands and Derived Native Grasslands of South-eastern Australia ¹²	<input type="checkbox"/>	<input checked="" type="checkbox"/>		
Weeping Myall Woodlands ¹²	<input type="checkbox"/>	<input checked="" type="checkbox"/>		
Natural Grasslands of the Murray Valley Plains ¹²	<input type="checkbox"/>	<input checked="" type="checkbox"/>		
Buloke Woodlands of the Riverina and Murray-Darling Depression Bioregions ²	<input type="checkbox"/>	<input checked="" type="checkbox"/>		
Mallee Bird Community of the Murray Darling Depression Bioregion ²	<input checked="" type="checkbox"/>	<input type="checkbox"/>	0.11Ha	
Plains mallee box woodland of the Murray Darling Depression, Riverina and Naracoorte Coastal Plains bioregions ²	<input type="checkbox"/>	<input checked="" type="checkbox"/>		

Once printed this document becomes uncontrolled. Refer to Secure Energy Intranet for controlled copy

Seasonal Herbaceous Wetlands (Freshwater) of the Temperate Lowland Plains ²	<input type="checkbox"/>	<input checked="" type="checkbox"/>		
Habitat for A spear-grass (<i>austrostipa metatoris</i>) ²	<input type="checkbox"/>	<input checked="" type="checkbox"/>		
Habitat for A spear-grass (<i>austrostipa wakoolica</i>) ²	<input type="checkbox"/>	<input checked="" type="checkbox"/>		
Habitat for Mossgiel Daisy ¹²	<input type="checkbox"/>	<input checked="" type="checkbox"/>		
Habitat for Sand-hill Spider Orchid ²	<input type="checkbox"/>	<input checked="" type="checkbox"/>		
Habitat for A burr-daisy ²	<input type="checkbox"/>	<input checked="" type="checkbox"/>		
Habitat for Winged Peppercross ¹	<input type="checkbox"/>	<input checked="" type="checkbox"/>		
Habitat for Chariot Wheels ¹²	<input type="checkbox"/>	<input checked="" type="checkbox"/>		
Habitat for Slender Darling Pea ¹²	<input type="checkbox"/>	<input checked="" type="checkbox"/>		
Habitat for Yellow Swainson-pea ²	<input type="checkbox"/>	<input checked="" type="checkbox"/>		
Habitat for Plains Wanderer ¹²	<input type="checkbox"/>	<input checked="" type="checkbox"/>		
Habitat for Regent Parrot (eastern subspecies) ¹²	<input type="checkbox"/>	<input checked="" type="checkbox"/>		
Habitat for Superb Parrot ¹²	<input type="checkbox"/>	<input checked="" type="checkbox"/>		

Notes:

1 Protected matter listed within the Notification of Approval EnergyConnect NSW – Eastern Section (EPBC 2020/8766)

2 Protected matter listed within the Revised Biodiversity Development Assessment Report (August 2022)

Management measures required to avoid or minimise impacts to Protected Matters:

Fauna Spotter Catcher/Ecologist to be present during clearing activities.

Hollow Bearing / Habitat Trees



Habitat trees and habitat features identified & marked?	Yes <input checked="" type="checkbox"/>	No <input type="checkbox"/>	Comments:
GPS coordinates and habitat trees recorded?	Yes <input type="checkbox"/>	No <input checked="" type="checkbox"/>	Comments:
Nest boxes required?	Yes <input type="checkbox"/>	No <input checked="" type="checkbox"/>	Comments:
Fauna spotter required to be present during clearing activities?	Yes <input checked="" type="checkbox"/>	No <input type="checkbox"/>	Comments: Fauna Spotter required due to presence of Mallee Bird Community and ground habitat.

Weeds

Once printed this document becomes uncontrolled. Refer to Secure Energy Intranet for controlled copy

Were any Weeds of National Significance or Priority Weeds identified?	Yes <input type="checkbox"/>	No <input checked="" type="checkbox"/>	Details:
Environmental Exclusion Zones			
Threatened Species Identified within Disturbance Area B?	Yes <input type="checkbox"/>	No <input checked="" type="checkbox"/>	Details:
Environmental exclusion zones required?	Yes <input checked="" type="checkbox"/>	No <input checked="" type="checkbox"/>	<i>Exclusion zone to be installed prior to construction works commencing.</i>
Unexpected Finds			
Were any Unexpected Finds identified?	Yes <input type="checkbox"/>	No <input checked="" type="checkbox"/>	Details:
If yes, has the Environmental Manager been notified?	Yes <input type="checkbox"/>	No <input checked="" type="checkbox"/>	Details:
Additional Comments			

Table 3 – Pre-Clearance Approval

Ecologist	
Pre-clearance Assessment Timeframe for Nominated Works	6 Months
Name	Bruce Edley
Signature	
Date	12/08/2024
SecureEnergy	
Name	Benjamin Harper
Position	Environmental Advisor
Signature	
Date	14/08/2024

Once printed this document becomes uncontrolled. Refer to Secure Energy Intranet for controlled copy

Table 1 - Information

Item	Detail
Ecologist / Fauna Spotter(s) Completing Pre-Clearance Survey	Name: Bruce Edley Qualification: Ecologist
Date of Pre-Clearance Survey	07/08/2024
Specific Pre-Clearance Survey Location (Line No./ Tower / Span No.)	L2 Brake 702 (703-702)
Scope Methodology	Desktop review of vegetation mapping for nominated area In field visual inspection by ecologists of: <ul style="list-style-type: none">- Brake and winch areas
Work Package ID	OHTL Transmission Line (L2)

Table 2 – Pre-Clearance Survey Details

Infrastructure Surveyed				
Tower Footprint	<input type="checkbox"/>	Centreline	<input type="checkbox"/>	
Break and Winch Site	<input checked="" type="checkbox"/>	Parking Areas	<input type="checkbox"/>	
Access Track (existing)	<input type="checkbox"/>	Access Track (new)	<input type="checkbox"/>	
Disturbance Area B	<input type="checkbox"/>	Other	<input type="checkbox"/>	
Details of Other:				
Protected Matters				
Item	Presence Identified		Quantum to Clear (Ha)	Comments
	Yes	No		
White Box-Yellow Box-Blakely's Red Gum Grassy Woodland and Derived Native Grassland ¹²	<input type="checkbox"/>	<input checked="" type="checkbox"/>		
Grey Box (<i>Eucalyptus microcarpa</i>) Grassy Woodlands and Derived Native Grasslands of South-eastern Australia ¹²	<input type="checkbox"/>	<input checked="" type="checkbox"/>		
Weeping Myall Woodlands ¹²	<input type="checkbox"/>	<input checked="" type="checkbox"/>		
Natural Grasslands of the Murray Valley Plains ¹²	<input type="checkbox"/>	<input checked="" type="checkbox"/>		
Buloke Woodlands of the Riverina and Murray-Darling Depression Bioregions ²	<input type="checkbox"/>	<input checked="" type="checkbox"/>		
Mallee Bird Community of the Murray Darling Depression Bioregion ²	<input checked="" type="checkbox"/>	<input type="checkbox"/>	0.15Ha	
Plains mallee box woodland of the Murray Darling Depression, Riverina and Naracoorte Coastal Plains bioregions ²	<input type="checkbox"/>	<input checked="" type="checkbox"/>		

Once printed this document becomes uncontrolled. Refer to Secure Energy Intranet for controlled copy

Seasonal Herbaceous Wetlands (Freshwater) of the Temperate Lowland Plains ²	<input type="checkbox"/>	<input checked="" type="checkbox"/>		
Habitat for A spear-grass (<i>austrostipa metatoris</i>) ²	<input type="checkbox"/>	<input checked="" type="checkbox"/>		
Habitat for A spear-grass (<i>austrostipa wakoolica</i>) ²	<input type="checkbox"/>	<input checked="" type="checkbox"/>		
Habitat for Mossgiel Daisy ¹²	<input type="checkbox"/>	<input checked="" type="checkbox"/>		
Habitat for Sand-hill Spider Orchid ²	<input type="checkbox"/>	<input checked="" type="checkbox"/>		
Habitat for A burr-daisy ²	<input type="checkbox"/>	<input checked="" type="checkbox"/>		
Habitat for Winged Peppercross ¹	<input type="checkbox"/>	<input checked="" type="checkbox"/>		
Habitat for Chariot Wheels ¹²	<input type="checkbox"/>	<input checked="" type="checkbox"/>		
Habitat for Slender Darling Pea ¹²	<input type="checkbox"/>	<input checked="" type="checkbox"/>		
Habitat for Yellow Swainson-pea ²	<input type="checkbox"/>	<input checked="" type="checkbox"/>		
Habitat for Plains Wanderer ¹²	<input type="checkbox"/>	<input checked="" type="checkbox"/>		
Habitat for Regent Parrot (eastern subspecies) ¹²	<input type="checkbox"/>	<input checked="" type="checkbox"/>		
Habitat for Superb Parrot ¹²	<input type="checkbox"/>	<input checked="" type="checkbox"/>		

Notes:

1 Protected matter listed within the Notification of Approval EnergyConnect NSW – Eastern Section (EPBC 2020/8766)

2 Protected matter listed within the Revised Biodiversity Development Assessment Report (August 2022)

Management measures required to avoid or minimise impacts to Protected Matters:

Fauna Spotter Catcher/Ecologist to be present during clearing activities.

Hollow Bearing / Habitat Trees



Habitat trees and habitat features identified & marked?	Yes <input checked="" type="checkbox"/>	No <input type="checkbox"/>	Comments:
GPS coordinates and habitat trees recorded?	Yes <input type="checkbox"/>	No <input checked="" type="checkbox"/>	Comments:
Nest boxes required?	Yes <input type="checkbox"/>	No <input checked="" type="checkbox"/>	Comments:
Fauna spotter required to be present during clearing activities?	Yes <input checked="" type="checkbox"/>	No <input type="checkbox"/>	Comments: Fauna Spotter required due to presence of Mallee Bird Community and ground habitat.

Weeds

Once printed this document becomes uncontrolled. Refer to Secure Energy Intranet for controlled copy

Were any Weeds of National Significance or Priority Weeds identified?	Yes <input type="checkbox"/>	No <input checked="" type="checkbox"/>	Details:
Environmental Exclusion Zones			
Threatened Species Identified within Disturbance Area B?	Yes <input type="checkbox"/>	No <input checked="" type="checkbox"/>	Details:
Environmental exclusion zones required?	Yes <input checked="" type="checkbox"/>	No <input type="checkbox"/>	<i>Exclusion zone to be installed prior to construction works commencing.</i>
Unexpected Finds			
Were any Unexpected Finds identified?	Yes <input type="checkbox"/>	No <input checked="" type="checkbox"/>	Details:
If yes, has the Environmental Manager been notified?	Yes <input type="checkbox"/>	No <input checked="" type="checkbox"/>	Details:
Additional Comments			

Table 3 – Pre-Clearance Approval

Ecologist	
Pre-clearance Assessment Timeframe for Nominated Works	6 Months
Name	Bruce Edley
Signature	
Date	12/08/2024
SecureEnergy	
Name	Benjamin Harper
Position	Environmental Advisor
Signature	
Date	14/08/2024

Once printed this document becomes uncontrolled. Refer to Secure Energy Intranet for controlled copy

Table 1 - Information

Item	Detail
Ecologist / Fauna Spotter(s) Completing Pre-Clearance Survey	Name: Bruce Edley Qualification: Ecologist
Date of Pre-Clearance Survey	07/08/2024
Specific Pre-Clearance Survey Location (Line No./ Tower / Span No.)	L2 Brake 721 (722-721)
Scope Methodology	Desktop review of vegetation mapping for nominated area In field visual inspection by ecologists of: - Brake and winch areas
Work Package ID	OHTL Transmission Line (L2)

Table 2 – Pre-Clearance Survey Details

Infrastructure Surveyed				
Tower Footprint	<input type="checkbox"/>	Centreline	<input type="checkbox"/>	
Break and Winch Site	<input checked="" type="checkbox"/>	Parking Areas	<input type="checkbox"/>	
Access Track (existing)	<input type="checkbox"/>	Access Track (new)	<input type="checkbox"/>	
Disturbance Area B	<input type="checkbox"/>	Other	<input type="checkbox"/>	
Details of Other:				
Protected Matters				
Item	Presence Identified		Quantum to Clear (Ha)	Comments
	Yes	No		
White Box-Yellow Box-Blakely's Red Gum Grassy Woodland and Derived Native Grassland ¹²	<input type="checkbox"/>	<input checked="" type="checkbox"/>		
Grey Box (<i>Eucalyptus microcarpa</i>) Grassy Woodlands and Derived Native Grasslands of South-eastern Australia ¹²	<input type="checkbox"/>	<input checked="" type="checkbox"/>		
Weeping Myall Woodlands ¹²	<input type="checkbox"/>	<input checked="" type="checkbox"/>		
Natural Grasslands of the Murray Valley Plains ¹²	<input type="checkbox"/>	<input checked="" type="checkbox"/>		
Buloke Woodlands of the Riverina and Murray-Darling Depression Bioregions ²	<input type="checkbox"/>	<input checked="" type="checkbox"/>		
Mallee Bird Community of the Murray Darling Depression Bioregion ²	<input checked="" type="checkbox"/>	<input type="checkbox"/>	0.15Ha	
Plains mallee box woodland of the Murray Darling Depression, Riverina and Naracoorte Coastal Plains bioregions ²	<input type="checkbox"/>	<input checked="" type="checkbox"/>		

Once printed this document becomes uncontrolled. Refer to Secure Energy Intranet for controlled copy

Seasonal Herbaceous Wetlands (Freshwater) of the Temperate Lowland Plains ²	<input type="checkbox"/>	<input checked="" type="checkbox"/>		
Habitat for A spear-grass (<i>austrostipa metatoris</i>) ²	<input type="checkbox"/>	<input checked="" type="checkbox"/>		
Habitat for A spear-grass (<i>austrostipa wakoolica</i>) ²	<input type="checkbox"/>	<input checked="" type="checkbox"/>		
Habitat for Mossgiel Daisy ¹²	<input type="checkbox"/>	<input checked="" type="checkbox"/>		
Habitat for Sand-hill Spider Orchid ²	<input type="checkbox"/>	<input checked="" type="checkbox"/>		
Habitat for A burr-daisy ²	<input type="checkbox"/>	<input checked="" type="checkbox"/>		
Habitat for Winged Peppercross ¹	<input type="checkbox"/>	<input checked="" type="checkbox"/>		
Habitat for Chariot Wheels ¹²	<input type="checkbox"/>	<input checked="" type="checkbox"/>		
Habitat for Slender Darling Pea ¹²	<input type="checkbox"/>	<input checked="" type="checkbox"/>		
Habitat for Yellow Swainson-pea ²	<input type="checkbox"/>	<input checked="" type="checkbox"/>		
Habitat for Plains Wanderer ¹²	<input type="checkbox"/>	<input checked="" type="checkbox"/>		
Habitat for Regent Parrot (eastern subspecies) ¹²	<input type="checkbox"/>	<input checked="" type="checkbox"/>		
Habitat for Superb Parrot ¹²	<input type="checkbox"/>	<input checked="" type="checkbox"/>		

Notes:

1 Protected matter listed within the Notification of Approval EnergyConnect NSW – Eastern Section (EPBC 2020/8766)

2 Protected matter listed within the Revised Biodiversity Development Assessment Report (August 2022)

Management measures required to avoid or minimise impacts to Protected Matters:

Exclusion zones to be installed to restrict access to protected matters outside the construction footprint.

Fauna Spotter / Ecologist to be present during clearing activities.



Hollow Bearing / Habitat Trees

Habitat trees and habitat features identified & marked?	Yes <input type="checkbox"/>	No <input checked="" type="checkbox"/>	Comments:
GPS coordinates and habitat trees recorded?	Yes <input type="checkbox"/>	No <input checked="" type="checkbox"/>	Comments:
Nest boxes required?	Yes <input type="checkbox"/>	No <input checked="" type="checkbox"/>	Comments:
Fauna spotter required to be present during clearing activities?	Yes <input checked="" type="checkbox"/>	No <input type="checkbox"/>	Comments: Fauna Spotter required due to presence of Mallee Bird Community and ground habitat.

Once printed this document becomes uncontrolled. Refer to Secure Energy Intranet for controlled copy

Weeds			
Were any Weeds of National Significance or Priority Weeds identified?	Yes <input type="checkbox"/>	No <input checked="" type="checkbox"/>	Details:
Environmental Exclusion Zones			
Threatened Species Identified within Disturbance Area B?	Yes <input type="checkbox"/>	No <input checked="" type="checkbox"/>	Details:
Environmental exclusion zones required?	Yes <input checked="" type="checkbox"/>	No <input type="checkbox"/>	<i>Exclusion zone to be installed prior to construction works commencing.</i>
Unexpected Finds			
Were any Unexpected Finds identified?	Yes <input type="checkbox"/>	No <input checked="" type="checkbox"/>	Details:
If yes, has the Environmental Manager been notified?	Yes <input type="checkbox"/>	No <input checked="" type="checkbox"/>	Details:
Additional Comments			

Table 3 – Pre-Clearance Approval

Ecologist	
Pre-clearance Assessment Timeframe for Nominated Works	6 Months
Name	Bruce Edley
Signature	
Date	08/08/2024
SecureEnergy	
Name	Benjamin Harper
Position	Environmental Advisor
Signature	
Date	14/08/2024

Once printed this document becomes uncontrolled. Refer to Secure Energy Intranet for controlled copy

Table 1 - Information

Item	Detail
Ecologist / Fauna Spotter(s) Completing Pre-Clearance Survey	Name: Bruce Edley Qualification: Ecologist
Date of Pre-Clearance Survey	07/08/2024
Specific Pre-Clearance Survey Location (Line No./ Tower / Span No.)	L2 Brake 739 (740-739)
Scope Methodology	Desktop review of vegetation mapping for nominated area In field visual inspection by ecologists of: - Brake and winch areas
Work Package ID	OHTL Transmission Line (L2)

Table 2 – Pre-Clearance Survey Details

Infrastructure Surveyed				
Tower Footprint	<input type="checkbox"/>	Centreline	<input type="checkbox"/>	
Break and Winch Site	<input checked="" type="checkbox"/>	Parking Areas	<input type="checkbox"/>	
Access Track (existing)	<input type="checkbox"/>	Access Track (new)	<input type="checkbox"/>	
Disturbance Area B	<input type="checkbox"/>	Other	<input type="checkbox"/>	
Details of Other:				
Protected Matters				
Item	Presence Identified		Quantum to Clear (Ha)	Comments
	Yes	No		
White Box-Yellow Box-Blakely's Red Gum Grassy Woodland and Derived Native Grassland ¹²	<input type="checkbox"/>	<input checked="" type="checkbox"/>		
Grey Box (<i>Eucalyptus microcarpa</i>) Grassy Woodlands and Derived Native Grasslands of South-eastern Australia ¹²	<input type="checkbox"/>	<input checked="" type="checkbox"/>		
Weeping Myall Woodlands ¹²	<input type="checkbox"/>	<input checked="" type="checkbox"/>		
Natural Grasslands of the Murray Valley Plains ¹²	<input type="checkbox"/>	<input checked="" type="checkbox"/>		
Buloke Woodlands of the Riverina and Murray-Darling Depression Bioregions ²	<input type="checkbox"/>	<input checked="" type="checkbox"/>		
Mallee Bird Community of the Murray Darling Depression Bioregion ²	<input checked="" type="checkbox"/>	<input type="checkbox"/>	0.14Ha	
Plains mallee box woodland of the Murray Darling Depression, Riverina and Naracoorte Coastal Plains bioregions ²	<input type="checkbox"/>	<input checked="" type="checkbox"/>		

Once printed this document becomes uncontrolled. Refer to Secure Energy Intranet for controlled copy

Seasonal Herbaceous Wetlands (Freshwater) of the Temperate Lowland Plains ²	<input type="checkbox"/>	<input checked="" type="checkbox"/>		
Habitat for A spear-grass (<i>austrostipa metatoris</i>) ²	<input type="checkbox"/>	<input checked="" type="checkbox"/>		
Habitat for A spear-grass (<i>austrostipa wakoolica</i>) ²	<input type="checkbox"/>	<input checked="" type="checkbox"/>		
Habitat for Mossgiel Daisy ¹²	<input type="checkbox"/>	<input checked="" type="checkbox"/>		
Habitat for Sand-hill Spider Orchid ²	<input type="checkbox"/>	<input checked="" type="checkbox"/>		
Habitat for A burr-daisy ²	<input type="checkbox"/>	<input checked="" type="checkbox"/>		
Habitat for Winged Peppercross ¹	<input type="checkbox"/>	<input checked="" type="checkbox"/>		
Habitat for Chariot Wheels ¹²	<input type="checkbox"/>	<input checked="" type="checkbox"/>		
Habitat for Slender Darling Pea ¹²	<input type="checkbox"/>	<input checked="" type="checkbox"/>		
Habitat for Yellow Swainson-pea ²	<input type="checkbox"/>	<input checked="" type="checkbox"/>		
Habitat for Plains Wanderer ¹²	<input type="checkbox"/>	<input checked="" type="checkbox"/>		
Habitat for Regent Parrot (eastern subspecies) ¹²	<input type="checkbox"/>	<input checked="" type="checkbox"/>		
Habitat for Superb Parrot ¹²	<input type="checkbox"/>	<input checked="" type="checkbox"/>		

Notes:

1 Protected matter listed within the Notification of Approval EnergyConnect NSW – Eastern Section (EPBC 2020/8766)

2 Protected matter listed within the Revised Biodiversity Development Assessment Report (August 2022)

Management measures required to avoid or minimise impacts to Protected Matters:

Exclusion zones to be installed to restrict access to protected matters outside the construction footprint.

Fauna Spotter / Ecologist to be present during clearing activities.



Hollow Bearing / Habitat Trees

Habitat trees and habitat features identified & marked?	Yes <input type="checkbox"/>	No <input checked="" type="checkbox"/>	Comments:
GPS coordinates and habitat trees recorded?	Yes <input type="checkbox"/>	No <input checked="" type="checkbox"/>	Comments:
Nest boxes required?	Yes <input type="checkbox"/>	No <input checked="" type="checkbox"/>	Comments:
Fauna spotter required to be present during clearing activities?	Yes <input checked="" type="checkbox"/>	No <input type="checkbox"/>	Comments: Fauna Spotter required due to presence of Mallee Bird Community and ground habitat.

Once printed this document becomes uncontrolled. Refer to Secure Energy Intranet for controlled copy

Weeds			
Were any Weeds of National Significance or Priority Weeds identified?	Yes <input type="checkbox"/>	No <input checked="" type="checkbox"/>	Details:
Environmental Exclusion Zones			
Threatened Species Identified within Disturbance Area B?	Yes <input type="checkbox"/>	No <input checked="" type="checkbox"/>	Details:
Environmental exclusion zones required?	Yes <input checked="" type="checkbox"/>	No <input type="checkbox"/>	<i>Exclusion zone to be installed prior to construction works commencing.</i>
Unexpected Finds			
Were any Unexpected Finds identified?	Yes <input type="checkbox"/>	No <input checked="" type="checkbox"/>	Details:
If yes, has the Environmental Manager been notified?	Yes <input type="checkbox"/>	No <input checked="" type="checkbox"/>	Details:
Additional Comments			

Table 3 – Pre-Clearance Approval

Ecologist	
Pre-clearance Assessment Timeframe for Nominated Works	6 Months
Name	Bruce Edley
Signature	
Date	08/08/2024
SecureEnergy	
Name	Benjamin Harper
Position	Environmental Advisor
Signature	
Date	14/08/2024

Once printed this document becomes uncontrolled. Refer to Secure Energy Intranet for controlled copy

Table 1 - Information

Item	Detail
Ecologist / Fauna Spotter(s) Completing Pre-Clearance Survey	Name: Emma Rutter Qualification: Ecologist
Date of Pre-Clearance Survey	8/08/2024
Specific Pre-Clearance Survey Location (Line No./ Tower / Span No.)	L2 Brake 757 (758-757)
Scope Methodology	Desktop review of vegetation mapping for nominated area In field visual inspection by ecologists of: - Brake and winch areas
Work Package ID	OHTL Transmission Line (L2)

Table 2 – Pre-Clearance Survey Details

Infrastructure Surveyed				
Tower Footprint	<input type="checkbox"/>	Centreline	<input type="checkbox"/>	
Break and Winch Site	<input checked="" type="checkbox"/>	Parking Areas	<input type="checkbox"/>	
Access Track (existing)	<input type="checkbox"/>	Access Track (new)	<input type="checkbox"/>	
Disturbance Area B	<input type="checkbox"/>	Other	<input type="checkbox"/>	
Details of Other:				
Protected Matters				
Item	Presence Identified		Quantum to Clear (Ha)	Comments
	Yes	No		
White Box-Yellow Box-Blakely's Red Gum Grassy Woodland and Derived Native Grassland ¹²	<input type="checkbox"/>	<input checked="" type="checkbox"/>		
Grey Box (<i>Eucalyptus microcarpa</i>) Grassy Woodlands and Derived Native Grasslands of South-eastern Australia ¹²	<input type="checkbox"/>	<input checked="" type="checkbox"/>		
Weeping Myall Woodlands ¹²	<input type="checkbox"/>	<input checked="" type="checkbox"/>		
Natural Grasslands of the Murray Valley Plains ¹²	<input type="checkbox"/>	<input checked="" type="checkbox"/>		
Buloke Woodlands of the Riverina and Murray-Darling Depression Bioregions ²	<input type="checkbox"/>	<input checked="" type="checkbox"/>		
Mallee Bird Community of the Murray Darling Depression Bioregion ²	<input checked="" type="checkbox"/>	<input type="checkbox"/>	0.12Ha	
Plains mallee box woodland of the Murray Darling Depression, Riverina and Naracoorte Coastal Plains bioregions ²	<input type="checkbox"/>	<input checked="" type="checkbox"/>		

Once printed this document becomes uncontrolled. Refer to Secure Energy Intranet for controlled copy

Seasonal Herbaceous Wetlands (Freshwater) of the Temperate Lowland Plains ²	<input type="checkbox"/>	<input checked="" type="checkbox"/>		
Habitat for A spear-grass (<i>austrostipa metatoris</i>) ²	<input type="checkbox"/>	<input checked="" type="checkbox"/>		
Habitat for A spear-grass (<i>austrostipa wakoolica</i>) ²	<input type="checkbox"/>	<input checked="" type="checkbox"/>		
Habitat for Mossgiel Daisy ¹²	<input type="checkbox"/>	<input checked="" type="checkbox"/>		
Habitat for Sand-hill Spider Orchid ²	<input type="checkbox"/>	<input checked="" type="checkbox"/>		
Habitat for A burr-daisy ²	<input type="checkbox"/>	<input checked="" type="checkbox"/>		
Habitat for Winged Peppercross ¹	<input type="checkbox"/>	<input checked="" type="checkbox"/>		
Habitat for Chariot Wheels ¹²	<input type="checkbox"/>	<input checked="" type="checkbox"/>		
Habitat for Slender Darling Pea ¹²	<input type="checkbox"/>	<input checked="" type="checkbox"/>		
Habitat for Yellow Swainson-pea ²	<input type="checkbox"/>	<input checked="" type="checkbox"/>		
Habitat for Plains Wanderer ¹²	<input type="checkbox"/>	<input checked="" type="checkbox"/>		
Habitat for Regent Parrot (eastern subspecies) ¹²	<input type="checkbox"/>	<input checked="" type="checkbox"/>		
Habitat for Superb Parrot ¹²	<input type="checkbox"/>	<input checked="" type="checkbox"/>		

Notes:

1 Protected matter listed within the Notification of Approval EnergyConnect NSW – Eastern Section (EPBC 2020/8766)

2 Protected matter listed within the Revised Biodiversity Development Assessment Report (August 2022)

Management measures required to avoid or minimise impacts to Protected Matters:

Fauna Spotter Catcher/Ecologist to be present during clearing activities.

Hollow Bearing / Habitat Trees



Habitat trees and habitat features identified & marked?	Yes <input checked="" type="checkbox"/>	No <input type="checkbox"/>	Comments:
GPS coordinates and habitat trees recorded?	Yes <input type="checkbox"/>	No <input checked="" type="checkbox"/>	Comments:
Nest boxes required?	Yes <input type="checkbox"/>	No <input checked="" type="checkbox"/>	Comments:
Fauna spotter required to be present during clearing activities?	Yes <input checked="" type="checkbox"/>	No <input type="checkbox"/>	Comments: Fauna Spotter required due to presence of Mallee Bird Community and ground habitat.

Weeds

Once printed this document becomes uncontrolled. Refer to Secure Energy Intranet for controlled copy

Were any Weeds of National Significance or Priority Weeds identified?	Yes <input type="checkbox"/>	No <input checked="" type="checkbox"/>	Details:
Environmental Exclusion Zones			
Threatened Species Identified within Disturbance Area B?	Yes <input type="checkbox"/>	No <input checked="" type="checkbox"/>	Details:
Environmental exclusion zones required?	Yes <input type="checkbox"/>	No <input checked="" type="checkbox"/>	<i>Exclusion zone to be installed prior to construction works commencing.</i>
Unexpected Finds			
Were any Unexpected Finds identified?	Yes <input type="checkbox"/>	No <input checked="" type="checkbox"/>	Details:
If yes, has the Environmental Manager been notified?	Yes <input type="checkbox"/>	No <input checked="" type="checkbox"/>	Details:
Additional Comments			

Table 3 – Pre-Clearance Approval

Ecologist	
Pre-clearance Assessment Timeframe for Nominated Works	6 Months
Name	Emma Rutter
Signature	
Date	8/08/2024
SecureEnergy	
Name	Benjamin Harper
Position	Environmental Advisor
Signature	
Date	14/08/2024

Once printed this document becomes uncontrolled. Refer to Secure Energy Intranet for controlled copy

Table 1 - Information

Item	Detail
Ecologist / Fauna Spotter(s) Completing Pre-Clearance Survey	Name: Emma Rutter Qualification: Ecologist
Date of Pre-Clearance Survey	8/08/2024
Specific Pre-Clearance Survey Location (Line No./ Tower / Span No.)	L2 Brake 775 (776-775)
Scope Methodology	Desktop review of vegetation mapping for nominated area In field visual inspection by ecologists of: - Brake and winch areas
Work Package ID	OHTL Transmission Line (L2)

Table 2 – Pre-Clearance Survey Details

Infrastructure Surveyed				
Tower Footprint	<input type="checkbox"/>	Centreline	<input type="checkbox"/>	
Break and Winch Site	<input checked="" type="checkbox"/>	Parking Areas	<input type="checkbox"/>	
Access Track (existing)	<input type="checkbox"/>	Access Track (new)	<input type="checkbox"/>	
Disturbance Area B	<input type="checkbox"/>	Other	<input type="checkbox"/>	
Details of Other:				
Protected Matters				
Item	Presence Identified		Quantum to Clear (Ha)	Comments
	Yes	No		
White Box-Yellow Box-Blakely's Red Gum Grassy Woodland and Derived Native Grassland ¹²	<input type="checkbox"/>	<input checked="" type="checkbox"/>		
Grey Box (<i>Eucalyptus microcarpa</i>) Grassy Woodlands and Derived Native Grasslands of South-eastern Australia ¹²	<input type="checkbox"/>	<input checked="" type="checkbox"/>		
Weeping Myall Woodlands ¹²	<input type="checkbox"/>	<input checked="" type="checkbox"/>		
Natural Grasslands of the Murray Valley Plains ¹²	<input type="checkbox"/>	<input checked="" type="checkbox"/>		
Buloke Woodlands of the Riverina and Murray-Darling Depression Bioregions ²	<input type="checkbox"/>	<input checked="" type="checkbox"/>		
Mallee Bird Community of the Murray Darling Depression Bioregion ²	<input checked="" type="checkbox"/>	<input type="checkbox"/>	0.14Ha	
Plains mallee box woodland of the Murray Darling Depression, Riverina and Naracoorte Coastal Plains bioregions ²	<input type="checkbox"/>	<input checked="" type="checkbox"/>		

Once printed this document becomes uncontrolled. Refer to Secure Energy Intranet for controlled copy

Seasonal Herbaceous Wetlands (Freshwater) of the Temperate Lowland Plains ²	<input type="checkbox"/>	<input checked="" type="checkbox"/>		
Habitat for A spear-grass (<i>austrostipa metatoris</i>) ²	<input type="checkbox"/>	<input checked="" type="checkbox"/>		
Habitat for A spear-grass (<i>austrostipa wakoolica</i>) ²	<input type="checkbox"/>	<input checked="" type="checkbox"/>		
Habitat for Mossgiel Daisy ¹²	<input type="checkbox"/>	<input checked="" type="checkbox"/>		
Habitat for Sand-hill Spider Orchid ²	<input type="checkbox"/>	<input checked="" type="checkbox"/>		
Habitat for A burr-daisy ²	<input type="checkbox"/>	<input checked="" type="checkbox"/>		
Habitat for Winged Peppercross ¹	<input type="checkbox"/>	<input checked="" type="checkbox"/>		
Habitat for Chariot Wheels ¹²	<input type="checkbox"/>	<input checked="" type="checkbox"/>		
Habitat for Slender Darling Pea ¹²	<input type="checkbox"/>	<input checked="" type="checkbox"/>		
Habitat for Yellow Swainson-pea ²	<input type="checkbox"/>	<input checked="" type="checkbox"/>		
Habitat for Plains Wanderer ¹²	<input type="checkbox"/>	<input checked="" type="checkbox"/>		
Habitat for Regent Parrot (eastern subspecies) ¹²	<input type="checkbox"/>	<input checked="" type="checkbox"/>		
Habitat for Superb Parrot ¹²	<input type="checkbox"/>	<input checked="" type="checkbox"/>		

Notes:

1 Protected matter listed within the Notification of Approval EnergyConnect NSW – Eastern Section (EPBC 2020/8766)

2 Protected matter listed within the Revised Biodiversity Development Assessment Report (August 2022)

Management measures required to avoid or minimise impacts to Protected Matters:

Fauna Spotter Catcher/Ecologist to be present during clearing activities.

Hollow Bearing / Habitat Trees



Habitat trees and habitat features identified & marked?	Yes <input checked="" type="checkbox"/>	No <input type="checkbox"/>	Comments:
GPS coordinates and habitat trees recorded?	Yes <input type="checkbox"/>	No <input checked="" type="checkbox"/>	Comments:
Nest boxes required?	Yes <input type="checkbox"/>	No <input checked="" type="checkbox"/>	Comments:
Fauna spotter required to be present during clearing activities?	Yes <input checked="" type="checkbox"/>	No <input type="checkbox"/>	Comments: Fauna Spotter required due to presence of Mallee Bird Community and ground habitat.

Weeds

Once printed this document becomes uncontrolled. Refer to Secure Energy Intranet for controlled copy

Were any Weeds of National Significance or Priority Weeds identified?	Yes <input type="checkbox"/>	No <input checked="" type="checkbox"/>	Details:
Environmental Exclusion Zones			
Threatened Species Identified within Disturbance Area B?	Yes <input type="checkbox"/>	No <input checked="" type="checkbox"/>	Details:
Environmental exclusion zones required?	Yes <input checked="" type="checkbox"/>	No <input type="checkbox"/>	<i>Exclusion zone to be installed prior to construction works commencing.</i>
Unexpected Finds			
Were any Unexpected Finds identified?	Yes <input type="checkbox"/>	No <input checked="" type="checkbox"/>	Details:
If yes, has the Environmental Manager been notified?	Yes <input type="checkbox"/>	No <input checked="" type="checkbox"/>	Details:
Additional Comments			

Table 3 – Pre-Clearance Approval

Ecologist	
Pre-clearance Assessment Timeframe for Nominated Works	6 Months
Name	Emma Rutter
Signature	
Date	8/08/2024
SecureEnergy	
Name	Benjamin Harper
Position	Environmental Advisor
Signature	
Date	14/08/2024

Once printed this document becomes uncontrolled. Refer to Secure Energy Intranet for controlled copy

Table 1 - Information

Item	Detail
Ecologist / Fauna Spotter(s) Completing Pre-Clearance Survey	Name: Bruce Edley Qualification: Ecologist
Date of Pre-Clearance Survey	08/08/2024
Specific Pre-Clearance Survey Location (Line No./ Tower / Span No.)	L2 Brake 793A (794-793A)
Scope Methodology	Desktop review of vegetation mapping for nominated area In field visual inspection by ecologists of: - Brake and winch areas
Work Package ID	OHTL Transmission Line (L2)

Table 2 – Pre-Clearance Survey Details

Infrastructure Surveyed				
Tower Footprint	<input type="checkbox"/>	Centreline	<input type="checkbox"/>	
Break and Winch Site	<input checked="" type="checkbox"/>	Parking Areas	<input type="checkbox"/>	
Access Track (existing)	<input type="checkbox"/>	Access Track (new)	<input type="checkbox"/>	
Disturbance Area B	<input type="checkbox"/>	Other	<input type="checkbox"/>	
Details of Other:				
Protected Matters				
Item	Presence Identified		Quantum to Clear (Ha)	Comments
	Yes	No		
White Box-Yellow Box-Blakely's Red Gum Grassy Woodland and Derived Native Grassland ¹²	<input type="checkbox"/>	<input checked="" type="checkbox"/>		
Grey Box (<i>Eucalyptus microcarpa</i>) Grassy Woodlands and Derived Native Grasslands of South-eastern Australia ¹²	<input type="checkbox"/>	<input checked="" type="checkbox"/>		
Weeping Myall Woodlands ¹²	<input type="checkbox"/>	<input checked="" type="checkbox"/>		
Natural Grasslands of the Murray Valley Plains ¹²	<input type="checkbox"/>	<input checked="" type="checkbox"/>		
Buloke Woodlands of the Riverina and Murray-Darling Depression Bioregions ²	<input type="checkbox"/>	<input checked="" type="checkbox"/>		
Mallee Bird Community of the Murray Darling Depression Bioregion ²	<input checked="" type="checkbox"/>	<input type="checkbox"/>	0.01Ha	
Plains mallee box woodland of the Murray Darling Depression, Riverina and Naracoorte Coastal Plains bioregions ²	<input type="checkbox"/>	<input checked="" type="checkbox"/>		

Once printed this document becomes uncontrolled. Refer to Secure Energy Intranet for controlled copy

Seasonal Herbaceous Wetlands (Freshwater) of the Temperate Lowland Plains ²	<input type="checkbox"/>	<input checked="" type="checkbox"/>		
Habitat for A spear-grass (<i>austrostipa metatoris</i>) ²	<input type="checkbox"/>	<input checked="" type="checkbox"/>		
Habitat for A spear-grass (<i>austrostipa wakoolica</i>) ²	<input type="checkbox"/>	<input checked="" type="checkbox"/>		
Habitat for Mossgiel Daisy ¹²	<input type="checkbox"/>	<input checked="" type="checkbox"/>		
Habitat for Sand-hill Spider Orchid ²	<input type="checkbox"/>	<input checked="" type="checkbox"/>		
Habitat for A burr-daisy ²	<input type="checkbox"/>	<input checked="" type="checkbox"/>		
Habitat for Winged Peppercross ¹	<input type="checkbox"/>	<input checked="" type="checkbox"/>		
Habitat for Chariot Wheels ¹²	<input type="checkbox"/>	<input checked="" type="checkbox"/>		
Habitat for Slender Darling Pea ¹²	<input type="checkbox"/>	<input checked="" type="checkbox"/>		
Habitat for Yellow Swainson-pea ²	<input type="checkbox"/>	<input checked="" type="checkbox"/>		
Habitat for Plains Wanderer ¹²	<input type="checkbox"/>	<input checked="" type="checkbox"/>		
Habitat for Regent Parrot (eastern subspecies) ¹²	<input type="checkbox"/>	<input checked="" type="checkbox"/>		
Habitat for Superb Parrot ¹²	<input type="checkbox"/>	<input checked="" type="checkbox"/>		

Notes:

1 Protected matter listed within the Notification of Approval EnergyConnect NSW – Eastern Section (EPBC 2020/8766)

2 Protected matter listed within the Revised Biodiversity Development Assessment Report (August 2022)

Management measures required to avoid or minimise impacts to Protected Matters:

Exclusion zones to be installed to restrict access to protected matters outside the construction footprint.

Fauna Spotter / Ecologist to be present during clearing activities.



Hollow Bearing / Habitat Trees

Habitat trees and habitat features identified & marked?	Yes <input type="checkbox"/>	No <input checked="" type="checkbox"/>	Comments:
GPS coordinates and habitat trees recorded?	Yes <input type="checkbox"/>	No <input checked="" type="checkbox"/>	Comments:
Nest boxes required?	Yes <input type="checkbox"/>	No <input checked="" type="checkbox"/>	Comments:
Fauna spotter required to be present during clearing activities?	Yes <input checked="" type="checkbox"/>	No <input type="checkbox"/>	Comments: Fauna Spotter required due to presence of Mallee Bird Community and ground habitat.

Once printed this document becomes uncontrolled. Refer to Secure Energy Intranet for controlled copy

Weeds			
Were any Weeds of National Significance or Priority Weeds identified?	Yes <input type="checkbox"/>	No <input checked="" type="checkbox"/>	Details:
Environmental Exclusion Zones			
Threatened Species Identified within Disturbance Area B?	Yes <input type="checkbox"/>	No <input checked="" type="checkbox"/>	Details:
Environmental exclusion zones required?	Yes <input checked="" type="checkbox"/>	No <input type="checkbox"/>	<i>Exclusion zone to be installed prior to construction works commencing.</i>
Unexpected Finds			
Were any Unexpected Finds identified?	Yes <input type="checkbox"/>	No <input checked="" type="checkbox"/>	Details:
If yes, has the Environmental Manager been notified?	Yes <input type="checkbox"/>	No <input checked="" type="checkbox"/>	Details:
Additional Comments			

Table 3 – Pre-Clearance Approval

Ecologist	
Pre-clearance Assessment Timeframe for Nominated Works	6 Months
Name	Bruce Edley
Signature	
Date	08/08/2024
SecureEnergy	
Name	Benjamin Harper
Position	Environmental Advisor
Signature	
Date	15/08/2024

Once printed this document becomes uncontrolled. Refer to Secure Energy Intranet for controlled copy

Table 1 - Information

Item	Detail
Ecologist / Fauna Spotter(s) Completing Pre-Clearance Survey	Name: Bruce Edley Qualification: Ecologist
Date of Pre-Clearance Survey	08/08/2024
Specific Pre-Clearance Survey Location (Line No./ Tower / Span No.)	L2 Brake 796 (797-796)
Scope Methodology	Desktop review of vegetation mapping for nominated area In field visual inspection by ecologists of: - Brake and winch areas
Work Package ID	OHTL Transmission Line (L2)

Table 2 – Pre-Clearance Survey Details

Infrastructure Surveyed				
Tower Footprint	<input type="checkbox"/>	Centreline	<input type="checkbox"/>	
Break and Winch Site	<input checked="" type="checkbox"/>	Parking Areas	<input type="checkbox"/>	
Access Track (existing)	<input type="checkbox"/>	Access Track (new)	<input type="checkbox"/>	
Disturbance Area B	<input type="checkbox"/>	Other	<input type="checkbox"/>	
Details of Other:				
Protected Matters				
Item	Presence Identified		Quantum to Clear (Ha)	Comments
	Yes	No		
White Box-Yellow Box-Blakely's Red Gum Grassy Woodland and Derived Native Grassland ¹²	<input type="checkbox"/>	<input checked="" type="checkbox"/>		
Grey Box (<i>Eucalyptus microcarpa</i>) Grassy Woodlands and Derived Native Grasslands of South-eastern Australia ¹²	<input type="checkbox"/>	<input checked="" type="checkbox"/>		
Weeping Myall Woodlands ¹²	<input type="checkbox"/>	<input checked="" type="checkbox"/>		
Natural Grasslands of the Murray Valley Plains ¹²	<input type="checkbox"/>	<input checked="" type="checkbox"/>		
Buloke Woodlands of the Riverina and Murray-Darling Depression Bioregions ²	<input type="checkbox"/>	<input checked="" type="checkbox"/>		
Mallee Bird Community of the Murray Darling Depression Bioregion ²	<input checked="" type="checkbox"/>	<input type="checkbox"/>	0.01Ha	
Plains mallee box woodland of the Murray Darling Depression, Riverina and Naracoorte Coastal Plains bioregions ²	<input type="checkbox"/>	<input checked="" type="checkbox"/>		

Once printed this document becomes uncontrolled. Refer to Secure Energy Intranet for controlled copy

Seasonal Herbaceous Wetlands (Freshwater) of the Temperate Lowland Plains ²	<input type="checkbox"/>	<input checked="" type="checkbox"/>		
Habitat for A spear-grass (<i>austrostipa metatoris</i>) ²	<input type="checkbox"/>	<input checked="" type="checkbox"/>		
Habitat for A spear-grass (<i>austrostipa wakoolica</i>) ²	<input type="checkbox"/>	<input checked="" type="checkbox"/>		
Habitat for Mossgiel Daisy ¹²	<input type="checkbox"/>	<input checked="" type="checkbox"/>		
Habitat for Sand-hill Spider Orchid ²	<input type="checkbox"/>	<input checked="" type="checkbox"/>		
Habitat for A burr-daisy ²	<input type="checkbox"/>	<input checked="" type="checkbox"/>		
Habitat for Winged Peppercross ¹	<input type="checkbox"/>	<input checked="" type="checkbox"/>		
Habitat for Chariot Wheels ¹²	<input type="checkbox"/>	<input checked="" type="checkbox"/>		
Habitat for Slender Darling Pea ¹²	<input type="checkbox"/>	<input checked="" type="checkbox"/>		
Habitat for Yellow Swainson-pea ²	<input type="checkbox"/>	<input checked="" type="checkbox"/>		
Habitat for Plains Wanderer ¹²	<input type="checkbox"/>	<input checked="" type="checkbox"/>		
Habitat for Regent Parrot (eastern subspecies) ¹²	<input type="checkbox"/>	<input checked="" type="checkbox"/>		
Habitat for Superb Parrot ¹²	<input type="checkbox"/>	<input checked="" type="checkbox"/>		

Notes:

1 Protected matter listed within the Notification of Approval EnergyConnect NSW – Eastern Section (EPBC 2020/8766)

2 Protected matter listed within the Revised Biodiversity Development Assessment Report (August 2022)

Management measures required to avoid or minimise impacts to Protected Matters:

Exclusion zones to be installed to restrict access to protected matters outside the construction footprint.

Fauna Spotter / Ecologist to be present during clearing activities.

Hollow Bearing / Habitat Trees

Habitat trees and habitat features identified & marked?	Yes <input type="checkbox"/>	No <input checked="" type="checkbox"/>	Comments:
GPS coordinates and habitat trees recorded?	Yes <input type="checkbox"/>	No <input checked="" type="checkbox"/>	Comments:
Nest boxes required?	Yes <input type="checkbox"/>	No <input checked="" type="checkbox"/>	Comments:
Fauna spotter required to be present during clearing activities?	Yes <input checked="" type="checkbox"/>	No <input type="checkbox"/>	Comments: Fauna Spotter required due to presence of Mallee Bird Community and ground habitat.

Once printed this document becomes uncontrolled. Refer to Secure Energy Intranet for controlled copy

Weeds			
Were any Weeds of National Significance or Priority Weeds identified?	Yes <input type="checkbox"/>	No <input checked="" type="checkbox"/>	Details:
Environmental Exclusion Zones			
Threatened Species Identified within Disturbance Area B?	Yes <input type="checkbox"/>	No <input checked="" type="checkbox"/>	Details:
Environmental exclusion zones required?	Yes <input checked="" type="checkbox"/>	No <input type="checkbox"/>	<i>Exclusion zone to be installed prior to construction works commencing.</i>
Unexpected Finds			
Were any Unexpected Finds identified?	Yes <input type="checkbox"/>	No <input checked="" type="checkbox"/>	Details:
If yes, has the Environmental Manager been notified?	Yes <input type="checkbox"/>	No <input checked="" type="checkbox"/>	Details:
Additional Comments			

Table 3 – Pre-Clearance Approval

Ecologist	
Pre-clearance Assessment Timeframe for Nominated Works	6 Months
Name	Bruce Edley
Signature	
Date	08/08/2024
SecureEnergy	
Name	Mandy McLeod
Position	Senior Environmental Officer
Signature	
Date	14/08/2024

Once printed this document becomes uncontrolled. Refer to Secure Energy Intranet for controlled copy