

Table 1 - Information

Item	Detail
Ecologist / Fauna Spotter(s) Completing Pre-Clearance Survey	Name: Madeleine Cicchelli and Jenna Hopp Qualification: Ecologists
Date of Pre-Clearance Survey	29/10/2024
Specific Pre-Clearance Survey Location (Line No./ Tower / Span No.)	L5 Tower 1 Break and Winch Site
Scope Methodology	Desktop review of vegetation mapping for nominated area In field visual inspection by ecologists of the proposed disturbance area.
Work Package ID	L5 Ecology – Pre-clearance surveys

Table 2 – Pre-Clearance Survey Details

Infrastructure Surveyed				
Tower Footprint	<input type="checkbox"/>	Centreline	<input type="checkbox"/>	
Break and Winch Site	<input checked="" type="checkbox"/>	Parking Areas	<input type="checkbox"/>	
Access Track (existing)	<input type="checkbox"/>	Access Track (new)	<input type="checkbox"/>	
Disturbance Area B	<input type="checkbox"/>	Other	<input type="checkbox"/>	
Details of Other:				
Protected Matters				
Item	Presence Identified		Quantum to Clear (Ha)	Comments
	Yes	No		
White Box-Yellow Box-Blakely's Red Gum Grassy Woodland and Derived Native Grassland ¹²	<input type="checkbox"/>	<input checked="" type="checkbox"/>		
Grey Box (<i>Eucalyptus microcarpa</i>) Grassy Woodlands and Derived Native Grasslands of South-eastern Australia ¹²	<input type="checkbox"/>	<input checked="" type="checkbox"/>		
Weeping Myall Woodlands ¹²	<input type="checkbox"/>	<input checked="" type="checkbox"/>		
Natural Grasslands of the Murray Valley Plains ¹²	<input type="checkbox"/>	<input checked="" type="checkbox"/>		
Buloke Woodlands of the Riverina and Murray-Darling Depression Bioregions ²	<input type="checkbox"/>	<input checked="" type="checkbox"/>		
Mallee Bird Community of the Murray Darling Depression Bioregion ²	<input type="checkbox"/>	<input checked="" type="checkbox"/>		
Plains mallee box woodland of the Murray Darling Depression, Riverina and Naracoorte Coastal Plains bioregions ²	<input type="checkbox"/>	<input checked="" type="checkbox"/>		
Seasonal Herbaceous Wetlands (Freshwater) of the Temperate Lowland Plains ²	<input type="checkbox"/>	<input checked="" type="checkbox"/>		
Habitat for A spear-grass (<i>austrostipa metatoris</i>) ²	<input type="checkbox"/>	<input checked="" type="checkbox"/>		

Once printed this document becomes uncontrolled. Refer to Secure Energy Intranet for controlled copy

Habitat for A spear-grass (<i>aurostipa wakoolica</i>) ²	<input type="checkbox"/>	<input checked="" type="checkbox"/>		
Habitat for Mossgiel Daisy ¹²	<input type="checkbox"/>	<input checked="" type="checkbox"/>		
Habitat for Sand-hill Spider Orchid ²	<input type="checkbox"/>	<input checked="" type="checkbox"/>		
Habitat for A burr-daisy ²	<input type="checkbox"/>	<input checked="" type="checkbox"/>		
Habitat for Winged Peppercross ¹	<input type="checkbox"/>	<input checked="" type="checkbox"/>		
Habitat for Chariot Wheels ¹²	<input type="checkbox"/>	<input checked="" type="checkbox"/>		
Habitat for Slender Darling Pea ¹²	<input type="checkbox"/>	<input checked="" type="checkbox"/>		
Habitat for Yellow Swainson-pea ²	<input type="checkbox"/>	<input checked="" type="checkbox"/>		
Habitat for Plains Wanderer ¹²	<input type="checkbox"/>	<input checked="" type="checkbox"/>		
Habitat for Regent Parrot (eastern subspecies) ¹²	<input type="checkbox"/>	<input checked="" type="checkbox"/>		
Habitat for Superb Parrot ¹²	<input type="checkbox"/>	<input checked="" type="checkbox"/>		
<p>Notes: 1 Protected matter listed within the Notification of Approval EnergyConnect NSW – Eastern Section (EPBC 2020/8766) 2 Protected matter listed within the Revised Biodiversity Development Assessment Report (August 2022)</p>				
<p>Management measures required to avoid or minimise impacts to Protected Matters:</p> <ul style="list-style-type: none"> - No additional mitigation measures required. Clearing works to be managed in accordance with the approved Biodiversity Management Plan. 				
Hollow Bearing / Habitat Trees				
Habitat trees and habitat features identified & marked?	Yes <input type="checkbox"/>	No <input checked="" type="checkbox"/>	Comments:	
GPS coordinates and habitat trees recorded?	Yes <input type="checkbox"/>	No <input checked="" type="checkbox"/>	Comments:	
Nest boxes required?	Yes <input type="checkbox"/>	No <input checked="" type="checkbox"/>	Comments:	
Fauna spotter required to be present during clearing activities?	Yes <input type="checkbox"/>	No <input checked="" type="checkbox"/>	Comments:	
Weeds				
Were any Weeds of National Significance or Priority Weeds identified?	Yes <input checked="" type="checkbox"/>	No <input type="checkbox"/>	Details:	
Environmental Exclusion Zones				
Threatened Species Identified within Disturbance Area B?	Yes <input type="checkbox"/>	No <input checked="" type="checkbox"/>	Details:	
Environmental exclusion zones required?	Yes <input type="checkbox"/>	No <input checked="" type="checkbox"/>	Details:	
Unexpected Finds				
Were any Unexpected Finds identified?	Yes <input type="checkbox"/>	No <input checked="" type="checkbox"/>	Details:	
If yes, has the Environmental Manager been notified?	Yes <input type="checkbox"/>	No <input checked="" type="checkbox"/>	Details:	

Once printed this document becomes uncontrolled. Refer to Secure Energy Intranet for controlled copy

Additional Comments
<ul style="list-style-type: none"> - Ecologist not required for clearing activities. - Weeds to be managed in accordance with the Biosecurity Management Plan. - Additional weeds: Rye Grass (<i>Lolium</i> sp.) <i>Avena</i> sp., Spear Thistle (<i>Cirsium vulgare</i>), Paterson's Curse (<i>Echium plantagineum</i>), <i>Bromus</i> sp., Pigeon Grass (<i>Setaria</i> sp.), Capeweed (<i>Arctotheca calendula</i>), Flatweed (<i>Hypochaeris radicata</i>) and various pasture grasses.

Table 3 – Pre-Clearance Approval



Ecologist	
Pre-clearance Assessment Timeframe for Nominated Works	3 months
Name	Madeleine Cicchelli
Signature	
Date	29/10/2024
SecureEnergy	
Name	Daniel Statham
Position	Senior Environment Advisor
Signature	
Date	6/12/2024

Table 1 - Information

Item	Detail
Ecologist / Fauna Spotter(s) Completing Pre-Clearance Survey	Name: Estelle Kayler-Thomson and Liam McNamara Qualification: Ecologists
Date of Pre-Clearance Survey	09/11/2024
Specific Pre-Clearance Survey Location (Line No./ Tower / Span No.)	L5 Tower 10 Break and Winch Site
Scope Methodology	In field visual inspection by ecologists of the proposed disturbance area.
Work Package ID	L5 Ecology – Pre-clearance surveys

Table 2 – Pre-Clearance Survey Details

Infrastructure Surveyed				
Tower Footprint	<input type="checkbox"/>	Centreline	<input type="checkbox"/>	
Break and Winch Site	<input checked="" type="checkbox"/>	Parking Areas	<input type="checkbox"/>	
Access Track (existing)	<input type="checkbox"/>	Access Track (new)	<input type="checkbox"/>	
Disturbance Area B	<input type="checkbox"/>	Other	<input type="checkbox"/>	
Details of Other:				
Protected Matters				
Item	Presence Identified		Quantum to Clear (Ha)	Comments
	Yes	No		
White Box-Yellow Box-Blakely's Red Gum Grassy Woodland and Derived Native Grassland ¹²	<input type="checkbox"/>	<input checked="" type="checkbox"/>		
Grey Box (<i>Eucalyptus microcarpa</i>) Grassy Woodlands and Derived Native Grasslands of South-eastern Australia ¹²	<input type="checkbox"/>	<input checked="" type="checkbox"/>		
Weeping Myall Woodlands ¹²	<input type="checkbox"/>	<input checked="" type="checkbox"/>		
Natural Grasslands of the Murray Valley Plains ¹²	<input type="checkbox"/>	<input checked="" type="checkbox"/>		
Buloke Woodlands of the Riverina and Murray-Darling Depression Bioregions ²	<input type="checkbox"/>	<input checked="" type="checkbox"/>		
Mallee Bird Community of the Murray Darling Depression Bioregion ²	<input type="checkbox"/>	<input checked="" type="checkbox"/>		
Plains mallee box woodland of the Murray Darling Depression, Riverina and Naracoorte Coastal Plains bioregions ²	<input type="checkbox"/>	<input checked="" type="checkbox"/>		
Seasonal Herbaceous Wetlands (Freshwater) of the Temperate Lowland Plains ²	<input type="checkbox"/>	<input checked="" type="checkbox"/>		
Habitat for A spear-grass (<i>austrostipa metatoris</i>) ²	<input type="checkbox"/>	<input checked="" type="checkbox"/>		

Once printed this document becomes uncontrolled. Refer to Secure Energy Intranet for controlled copy

Habitat for A spear-grass (<i>aurostipa wakoolica</i>) ²	<input type="checkbox"/>	<input checked="" type="checkbox"/>	
Habitat for Mossgiel Daisy ¹²	<input type="checkbox"/>	<input checked="" type="checkbox"/>	
Habitat for Sand-hill Spider Orchid ²	<input type="checkbox"/>	<input checked="" type="checkbox"/>	
Habitat for A burr-daisy ²	<input type="checkbox"/>	<input checked="" type="checkbox"/>	
Habitat for Winged Peppercross ¹	<input type="checkbox"/>	<input checked="" type="checkbox"/>	
Habitat for Chariot Wheels ¹²	<input type="checkbox"/>	<input checked="" type="checkbox"/>	
Habitat for Slender Darling Pea ¹²	<input type="checkbox"/>	<input checked="" type="checkbox"/>	
Habitat for Yellow Swainson-pea ²	<input type="checkbox"/>	<input checked="" type="checkbox"/>	
Habitat for Plains Wanderer ¹²	<input type="checkbox"/>	<input checked="" type="checkbox"/>	
Habitat for Regent Parrot (eastern subspecies) ¹²	<input type="checkbox"/>	<input checked="" type="checkbox"/>	
Habitat for Superb Parrot ¹²	<input type="checkbox"/>	<input checked="" type="checkbox"/>	
<p>Notes: 1 Protected matter listed within the Notification of Approval EnergyConnect NSW – Eastern Section (EPBC 2020/8766) 2 Protected matter listed within the Revised Biodiversity Development Assessment Report (August 2022)</p>			
<p>Management measures required to avoid or minimise impacts to Protected Matters:</p> <ul style="list-style-type: none"> - No additional mitigation measures required. Clearing works to be managed in accordance with the approved Biodiversity Management Plan. 			
Hollow Bearing / Habitat Trees			
Habitat trees and habitat features identified & marked?	Yes <input type="checkbox"/>	No <input checked="" type="checkbox"/>	Comments:
GPS coordinates and habitat trees recorded?	Yes <input type="checkbox"/>	No <input checked="" type="checkbox"/>	Comments:
Nest boxes required?	Yes <input type="checkbox"/>	No <input checked="" type="checkbox"/>	Comments:
Fauna spotter required to be present during clearing activities?	Yes <input type="checkbox"/>	No <input checked="" type="checkbox"/>	Comments:
Weeds			
Were any Weeds of National Significance or Priority Weeds identified?	Yes <input type="checkbox"/>	No <input checked="" type="checkbox"/>	Details:
Environmental Exclusion Zones			
Threatened Species Identified within Disturbance Area B?	Yes <input type="checkbox"/>	No <input checked="" type="checkbox"/>	Details:
Environmental exclusion zones required?	Yes <input type="checkbox"/>	No <input checked="" type="checkbox"/>	Details:
Unexpected Finds			
Were any Unexpected Finds identified?	Yes <input type="checkbox"/>	No <input checked="" type="checkbox"/>	Details:
If yes, has the Environmental Manager been notified?	Yes <input type="checkbox"/>	No <input checked="" type="checkbox"/>	Details:

Additional Comments
<ul style="list-style-type: none"> - Ecologist not required for clearing activities. - Weeds to be managed in accordance with the Biosecurity Management Plan. - Additional weeds: Rye Grass (<i>Lolium</i> sp.), Patterson’s Curse (<i>Echium plantagineum</i>), Spear Thistle (<i>Cirsium vulgare</i>), Wild Oat (<i>Avena</i> sp.), <i>Bromus</i> sp., Stinging Nettle (<i>Urtica dioica</i>), Flat Weed (<i>Hypochaeris radicata</i>) and Witchgrass (<i>Panicum capillare</i>).

Table 3 – Pre-Clearance Approval

Ecologist	
Pre-clearance Assessment Timeframe for Nominated Works	3 months
Name	Estelle Kayler-Thomson
Signature	
Date	11/11/2024
SecureEnergy	
Name	Daniel Statham
Position	Senior Environment Advisor
Signature	
Date	6/12/2024

Table 1 - Information

Item	Detail
Ecologist / Fauna Spotter(s) Completing Pre-Clearance Survey	Name: Madeleine Cicchelli and Jenna Hopp Qualification: Ecologists
Date of Pre-Clearance Survey	29/10/2024
Specific Pre-Clearance Survey Location (Line No./ Tower / Span No.)	L5 Tower 16 Break and Winch Site
Scope Methodology	Desktop review of vegetation mapping for nominated area In field visual inspection by ecologists of the proposed disturbance area.
Work Package ID	L5 Ecology – Pre-clearance surveys

Table 2 – Pre-Clearance Survey Details

Infrastructure Surveyed				
Tower Footprint	<input type="checkbox"/>	Centreline	<input type="checkbox"/>	
Break and Winch Site	<input checked="" type="checkbox"/>	Parking Areas	<input type="checkbox"/>	
Access Track (existing)	<input type="checkbox"/>	Access Track (new)	<input type="checkbox"/>	
Disturbance Area B	<input type="checkbox"/>	Other	<input type="checkbox"/>	
Details of Other:				
Protected Matters				
Item	Presence Identified		Quantum to Clear (Ha)	Comments
	Yes	No		
White Box-Yellow Box-Blakely's Red Gum Grassy Woodland and Derived Native Grassland ¹²	<input type="checkbox"/>	<input checked="" type="checkbox"/>		
Grey Box (<i>Eucalyptus microcarpa</i>) Grassy Woodlands and Derived Native Grasslands of South-eastern Australia ¹²	<input type="checkbox"/>	<input checked="" type="checkbox"/>		
Weeping Myall Woodlands ¹²	<input type="checkbox"/>	<input checked="" type="checkbox"/>		
Natural Grasslands of the Murray Valley Plains ¹²	<input type="checkbox"/>	<input checked="" type="checkbox"/>		
Buloke Woodlands of the Riverina and Murray-Darling Depression Bioregions ²	<input type="checkbox"/>	<input checked="" type="checkbox"/>		
Mallee Bird Community of the Murray Darling Depression Bioregion ²	<input type="checkbox"/>	<input checked="" type="checkbox"/>		
Plains mallee box woodland of the Murray Darling Depression, Riverina and Naracoorte Coastal Plains bioregions ²	<input type="checkbox"/>	<input checked="" type="checkbox"/>		
Seasonal Herbaceous Wetlands (Freshwater) of the Temperate Lowland Plains ²	<input type="checkbox"/>	<input checked="" type="checkbox"/>		
Habitat for A spear-grass (<i>austrostipa metatoris</i>) ²	<input type="checkbox"/>	<input checked="" type="checkbox"/>		

Once printed this document becomes uncontrolled. Refer to Secure Energy Intranet for controlled copy

Habitat for A spear-grass (<i>aurostipa wakoolica</i>) ²	<input type="checkbox"/>	<input checked="" type="checkbox"/>	
Habitat for Mossgiel Daisy ¹²	<input type="checkbox"/>	<input checked="" type="checkbox"/>	
Habitat for Sand-hill Spider Orchid ²	<input type="checkbox"/>	<input checked="" type="checkbox"/>	
Habitat for A burr-daisy ²	<input type="checkbox"/>	<input checked="" type="checkbox"/>	
Habitat for Winged Peppercross ¹	<input type="checkbox"/>	<input checked="" type="checkbox"/>	
Habitat for Chariot Wheels ¹²	<input type="checkbox"/>	<input checked="" type="checkbox"/>	
Habitat for Slender Darling Pea ¹²	<input type="checkbox"/>	<input checked="" type="checkbox"/>	
Habitat for Yellow Swainson-pea ²	<input type="checkbox"/>	<input checked="" type="checkbox"/>	
Habitat for Plains Wanderer ¹²	<input type="checkbox"/>	<input checked="" type="checkbox"/>	
Habitat for Regent Parrot (eastern subspecies) ¹²	<input type="checkbox"/>	<input checked="" type="checkbox"/>	
Habitat for Superb Parrot ¹²	<input type="checkbox"/>	<input checked="" type="checkbox"/>	
<p>Notes: 1 Protected matter listed within the Notification of Approval EnergyConnect NSW – Eastern Section (EPBC 2020/8766) 2 Protected matter listed within the Revised Biodiversity Development Assessment Report (August 2022)</p>			
<p>Management measures required to avoid or minimise impacts to Protected Matters:</p> <ul style="list-style-type: none"> - No additional mitigation measures required. Clearing works to be managed in accordance with the approved Biodiversity Management Plan. 			
Hollow Bearing / Habitat Trees			
Habitat trees and habitat features identified & marked?	Yes <input type="checkbox"/>	No <input checked="" type="checkbox"/>	Comments:
GPS coordinates and habitat trees recorded?	Yes <input type="checkbox"/>	No <input checked="" type="checkbox"/>	Comments:
Nest boxes required?	Yes <input type="checkbox"/>	No <input checked="" type="checkbox"/>	Comments:
Fauna spotter required to be present during clearing activities?	Yes <input type="checkbox"/>	No <input checked="" type="checkbox"/>	Comments:
Weeds			
Were any Weeds of National Significance or Priority Weeds identified?	Yes <input checked="" type="checkbox"/>	No <input type="checkbox"/>	Details:
Environmental Exclusion Zones			
Threatened Species Identified within Disturbance Area B?	Yes <input type="checkbox"/>	No <input checked="" type="checkbox"/>	Details:
Environmental exclusion zones required?	Yes <input type="checkbox"/>	No <input checked="" type="checkbox"/>	Details:
Unexpected Finds			
Were any Unexpected Finds identified?	Yes <input type="checkbox"/>	No <input checked="" type="checkbox"/>	Details:
If yes, has the Environmental Manager been notified?	Yes <input type="checkbox"/>	No <input checked="" type="checkbox"/>	Details:

Additional Comments
<ul style="list-style-type: none"> - Ecologist not required for clearing activities. - Weeds to be managed in accordance with the Biosecurity Management Plan. - Additional weeds: Rye Grass (<i>Lolium</i> sp.), Flatweed (<i>Hypochaeris radicata</i>), <i>Bromus</i> sp., Hare's-foot Clover (<i>Trifolium arvense</i>), Capeweed (<i>Arctotheca calendula</i>), Pigeon Grass (<i>Setaria</i> sp.) and various pasture grasses.

Table 3 – Pre-Clearance Approval



Ecologist	
Pre-clearance Assessment Timeframe for Nominated Works	3 months
Name	Madeleine Cicchelli
Signature	
Date	29/10/2024
SecureEnergy	
Name	Daniel Statham
Position	Senior Environment Advisor
Signature	
Date	6/12/2024

Table 1 - Information

Item	Detail
Ecologist / Fauna Spotter(s) Completing Pre-Clearance Survey	Name: Scott Rolph and Madeleine Cicchelli Qualification: Ecologists
Date of Pre-Clearance Survey	02/11/2024
Specific Pre-Clearance Survey Location (Line No./ Tower / Span No.)	L5 Tower 18 and 19 Break and Winch Site
Scope Methodology	Desktop review of vegetation mapping for nominated area In field visual inspection by ecologists of the proposed disturbance area.
Work Package ID	L5 Ecology – Pre-clearance surveys

Table 2 – Pre-Clearance Survey Details

Infrastructure Surveyed				
Tower Footprint	<input type="checkbox"/>	Centreline	<input type="checkbox"/>	
Break and Winch Site	<input checked="" type="checkbox"/>	Parking Areas	<input type="checkbox"/>	
Access Track (existing)	<input type="checkbox"/>	Access Track (new)	<input type="checkbox"/>	
Disturbance Area B	<input type="checkbox"/>	Other	<input type="checkbox"/>	
Details of Other:				
Protected Matters				
Item	Presence Identified		Quantum to Clear (Ha)	Comments
	Yes	No		
White Box-Yellow Box-Blakely's Red Gum Grassy Woodland and Derived Native Grassland ¹²	<input type="checkbox"/>	<input checked="" type="checkbox"/>		
Grey Box (<i>Eucalyptus microcarpa</i>) Grassy Woodlands and Derived Native Grasslands of South-eastern Australia ¹²	<input type="checkbox"/>	<input checked="" type="checkbox"/>		
Weeping Myall Woodlands ¹²	<input type="checkbox"/>	<input checked="" type="checkbox"/>		
Natural Grasslands of the Murray Valley Plains ¹²	<input type="checkbox"/>	<input checked="" type="checkbox"/>		
Buloke Woodlands of the Riverina and Murray-Darling Depression Bioregions ²	<input type="checkbox"/>	<input checked="" type="checkbox"/>		
Mallee Bird Community of the Murray Darling Depression Bioregion ²	<input type="checkbox"/>	<input checked="" type="checkbox"/>		
Plains mallee box woodland of the Murray Darling Depression, Riverina and Naracoorte Coastal Plains bioregions ²	<input type="checkbox"/>	<input checked="" type="checkbox"/>		
Seasonal Herbaceous Wetlands (Freshwater) of the Temperate Lowland Plains ²	<input type="checkbox"/>	<input checked="" type="checkbox"/>		
Habitat for A spear-grass (<i>austrostipa metatoris</i>) ²	<input type="checkbox"/>	<input checked="" type="checkbox"/>		

Once printed this document becomes uncontrolled. Refer to Secure Energy Intranet for controlled copy

Habitat for A spear-grass (<i>aurostipa wakoolica</i>) ²	<input type="checkbox"/>	<input checked="" type="checkbox"/>	
Habitat for Mossgiel Daisy ¹²	<input type="checkbox"/>	<input checked="" type="checkbox"/>	
Habitat for Sand-hill Spider Orchid ²	<input type="checkbox"/>	<input checked="" type="checkbox"/>	
Habitat for A burr-daisy ²	<input type="checkbox"/>	<input checked="" type="checkbox"/>	
Habitat for Winged Peppercross ¹	<input type="checkbox"/>	<input checked="" type="checkbox"/>	
Habitat for Chariot Wheels ¹²	<input type="checkbox"/>	<input checked="" type="checkbox"/>	
Habitat for Slender Darling Pea ¹²	<input type="checkbox"/>	<input checked="" type="checkbox"/>	
Habitat for Yellow Swainson-pea ²	<input type="checkbox"/>	<input checked="" type="checkbox"/>	
Habitat for Plains Wanderer ¹²	<input type="checkbox"/>	<input checked="" type="checkbox"/>	
Habitat for Regent Parrot (eastern subspecies) ¹²	<input type="checkbox"/>	<input checked="" type="checkbox"/>	
Habitat for Superb Parrot ¹²	<input type="checkbox"/>	<input checked="" type="checkbox"/>	
<p>Notes: 1 Protected matter listed within the Notification of Approval EnergyConnect NSW – Eastern Section (EPBC 2020/8766) 2 Protected matter listed within the Revised Biodiversity Development Assessment Report (August 2022)</p>			
<p>Management measures required to avoid or minimise impacts to Protected Matters:</p> <ul style="list-style-type: none"> - No additional mitigation measures required. Clearing works to be managed in accordance with the approved Biodiversity Management Plan. 			
Hollow Bearing / Habitat Trees			
Habitat trees and habitat features identified & marked?	Yes <input checked="" type="checkbox"/>	No <input type="checkbox"/>	Comments: Habitat identified: Hollow-bearing tree.
GPS coordinates and habitat trees recorded?	Yes <input checked="" type="checkbox"/>	No <input type="checkbox"/>	Comments: Waypoint ID: 599B
Nest boxes required?	Yes <input checked="" type="checkbox"/>	No <input type="checkbox"/>	Comments:
Fauna spotter required to be present during clearing activities?	Yes <input checked="" type="checkbox"/>	No <input type="checkbox"/>	Comments:
Weeds			
Were any Weeds of National Significance or Priority Weeds identified?	Yes <input type="checkbox"/>	No <input checked="" type="checkbox"/>	Details:
Environmental Exclusion Zones			
Threatened Species Identified within Disturbance Area B?	Yes <input type="checkbox"/>	No <input checked="" type="checkbox"/>	Details:
Environmental exclusion zones required?	Yes <input type="checkbox"/>	No <input checked="" type="checkbox"/>	Details:
Unexpected Finds			
Were any Unexpected Finds identified?	Yes <input type="checkbox"/>	No <input checked="" type="checkbox"/>	Details:
If yes, has the Environmental Manager been notified?	Yes <input type="checkbox"/>	No <input checked="" type="checkbox"/>	Details:

Additional Comments
<ul style="list-style-type: none"> - Ecologist to be present for clearing activities. - Hollow-bearing logs to be retained and moved outside the construction boundary for future use as fauna habitat. - Weeds to be managed in accordance with the Biosecurity Management Plan. - Additional weeds: Rye Grass (<i>Lolium</i> sp.), Hare's-foot Clover (<i>Trifolium arvense</i>), <i>Bromus</i> sp., Paterson's Curse (<i>Echium plantagineum</i>), Barley Grass (<i>Hordeum</i> sp.), White Clover (<i>Trifolium repens</i>), Witchgrass (<i>Panicum</i> sp.), Flatweed (<i>Hypochoeris radicata</i>), Capeweed (<i>Arctotheca calendula</i>), and Scotch Thistle (<i>Onopordum acanthium</i>).

Table 3 – Pre-Clearance Approval



Ecologist	
Pre-clearance Assessment Timeframe for Nominated Works	3 months
Name	Madeleine Cicchelli
Signature	
Date	02/11/2024
SecureEnergy	
Name	Daniel Statham
Position	Senior Environment Advisor
Signature	
Date	6/12/2024

Table 1 - Information

Item	Detail
Ecologist / Fauna Spotter(s) Completing Pre-Clearance Survey	Madeleine Cicchelli and Nick Borrill Qualification: Ecologists
Date of Pre-Clearance Survey	04/11/2024
Specific Pre-Clearance Survey Location (Line No./ Tower / Span No.)	L5 Tower 30 Break and Winch Site
Scope Methodology	Desktop review of vegetation mapping for nominated area In field visual inspection by ecologists of the proposed disturbance area.
Work Package ID	L5 Ecology – Pre-clearance surveys

Table 2 – Pre-Clearance Survey Details

Infrastructure Surveyed				
Tower Footprint	<input type="checkbox"/>	Centreline	<input type="checkbox"/>	
Break and Winch Site	<input checked="" type="checkbox"/>	Parking Areas	<input type="checkbox"/>	
Access Track (existing)	<input type="checkbox"/>	Access Track (new)	<input type="checkbox"/>	
Disturbance Area B	<input type="checkbox"/>	Other	<input type="checkbox"/>	
Details of Other:				
Protected Matters				
Item	Presence Identified		Quantum to Clear (Ha)	Comments
	Yes	No		
White Box-Yellow Box-Blakely's Red Gum Grassy Woodland and Derived Native Grassland ¹²	<input type="checkbox"/>	<input checked="" type="checkbox"/>		
Grey Box (<i>Eucalyptus microcarpa</i>) Grassy Woodlands and Derived Native Grasslands of South-eastern Australia ¹²	<input type="checkbox"/>	<input checked="" type="checkbox"/>		
Weeping Myall Woodlands ¹²	<input type="checkbox"/>	<input checked="" type="checkbox"/>		
Natural Grasslands of the Murray Valley Plains ¹²	<input type="checkbox"/>	<input checked="" type="checkbox"/>		
Buloke Woodlands of the Riverina and Murray-Darling Depression Bioregions ²	<input type="checkbox"/>	<input checked="" type="checkbox"/>		
Mallee Bird Community of the Murray Darling Depression Bioregion ²	<input type="checkbox"/>	<input checked="" type="checkbox"/>		
Plains mallee box woodland of the Murray Darling Depression, Riverina and Naracoorte Coastal Plains bioregions ²	<input type="checkbox"/>	<input checked="" type="checkbox"/>		
Seasonal Herbaceous Wetlands (Freshwater) of the Temperate Lowland Plains ²	<input type="checkbox"/>	<input checked="" type="checkbox"/>		
Habitat for A spear-grass (<i>austrostipa metatoris</i>) ²	<input type="checkbox"/>	<input checked="" type="checkbox"/>		

Once printed this document becomes uncontrolled. Refer to Secure Energy Intranet for controlled copy

Habitat for A spear-grass (<i>aurostipa wakoolica</i>) ²	<input type="checkbox"/>	<input checked="" type="checkbox"/>	
Habitat for Mossgiel Daisy ¹²	<input type="checkbox"/>	<input checked="" type="checkbox"/>	
Habitat for Sand-hill Spider Orchid ²	<input type="checkbox"/>	<input checked="" type="checkbox"/>	
Habitat for A burr-daisy ²	<input type="checkbox"/>	<input checked="" type="checkbox"/>	
Habitat for Winged Peppercross ¹	<input type="checkbox"/>	<input checked="" type="checkbox"/>	
Habitat for Chariot Wheels ¹²	<input type="checkbox"/>	<input checked="" type="checkbox"/>	
Habitat for Slender Darling Pea ¹²	<input type="checkbox"/>	<input checked="" type="checkbox"/>	
Habitat for Yellow Swainson-pea ²	<input type="checkbox"/>	<input checked="" type="checkbox"/>	
Habitat for Plains Wanderer ¹²	<input type="checkbox"/>	<input checked="" type="checkbox"/>	
Habitat for Regent Parrot (eastern subspecies) ¹²	<input type="checkbox"/>	<input checked="" type="checkbox"/>	
Habitat for Superb Parrot ¹²	<input type="checkbox"/>	<input checked="" type="checkbox"/>	
<p>Notes: 1 Protected matter listed within the Notification of Approval EnergyConnect NSW – Eastern Section (EPBC 2020/8766) 2 Protected matter listed within the Revised Biodiversity Development Assessment Report (August 2022)</p>			
<p>Management measures required to avoid or minimise impacts to Protected Matters:</p> <ul style="list-style-type: none"> - No additional mitigation measures required. Clearing works to be managed in accordance with the approved Biodiversity Management Plan. 			
Hollow Bearing / Habitat Trees			
Habitat trees and habitat features identified & marked?	Yes <input type="checkbox"/>	No <input checked="" type="checkbox"/>	Comments:
GPS coordinates and habitat trees recorded?	Yes <input type="checkbox"/>	No <input checked="" type="checkbox"/>	Comments:
Nest boxes required?	Yes <input type="checkbox"/>	No <input checked="" type="checkbox"/>	Comments:
Fauna spotter required to be present during clearing activities?	Yes <input type="checkbox"/>	No <input checked="" type="checkbox"/>	Comments:
Weeds			
Were any Weeds of National Significance or Priority Weeds identified?	Yes <input type="checkbox"/>	No <input checked="" type="checkbox"/>	Details:
Environmental Exclusion Zones			
Threatened Species Identified within Disturbance Area B?	Yes <input type="checkbox"/>	No <input checked="" type="checkbox"/>	Details:
Environmental exclusion zones required?	Yes <input type="checkbox"/>	No <input checked="" type="checkbox"/>	Details:
Unexpected Finds			
Were any Unexpected Finds identified?	Yes <input type="checkbox"/>	No <input checked="" type="checkbox"/>	Details:
If yes, has the Environmental Manager been notified?	Yes <input type="checkbox"/>	No <input checked="" type="checkbox"/>	Details:

Additional Comments
<ul style="list-style-type: none"> - Ecologist not required for clearing activities. - Weeds to be managed in accordance with the Biosecurity Management Plan. - Additional weeds: Rye Grass (<i>Lolium</i> sp.), Witchgrass (<i>Panicum</i> sp.), Capeweed (<i>Arctotheca calendula</i>), Milk Thistle (<i>Sonchus oleraceus</i>), and Mustard (<i>Brassica</i> sp.), and <i>Rumex</i> sp.

Table 3 – Pre-Clearance Approval



Ecologist	
Pre-clearance Assessment Timeframe for Nominated Works	3 months
Name	Madeleine Cicchelli
Signature	
Date	04/11/2024
SecureEnergy	
Name	Daniel Statham
Position	Senior Environment Advisor
Signature	
Date	6/12/2024

Table 1 - Information

Item	Detail
Ecologist / Fauna Spotter(s) Completing Pre-Clearance Survey	Name: Madeleine Cicchelli and Jenna Hopp Qualification: Ecologists
Date of Pre-Clearance Survey	29/10/2024
Specific Pre-Clearance Survey Location (Line No./ Tower / Span No.)	L5 Tower 33 Break and Winch Site
Scope Methodology	Desktop review of vegetation mapping for nominated area In field visual inspection by ecologists of the proposed disturbance area.
Work Package ID	L5 Ecology – Pre-clearance surveys

Table 2 – Pre-Clearance Survey Details

Infrastructure Surveyed				
Tower Footprint	<input type="checkbox"/>	Centreline	<input type="checkbox"/>	
Break and Winch Site	<input checked="" type="checkbox"/>	Parking Areas	<input type="checkbox"/>	
Access Track (existing)	<input type="checkbox"/>	Access Track (new)	<input type="checkbox"/>	
Disturbance Area B	<input type="checkbox"/>	Other	<input type="checkbox"/>	
Details of Other:				
Protected Matters				
Item	Presence Identified		Quantum to Clear (Ha)	Comments
	Yes	No		
White Box-Yellow Box-Blakely's Red Gum Grassy Woodland and Derived Native Grassland ¹²	<input type="checkbox"/>	<input checked="" type="checkbox"/>		
Grey Box (<i>Eucalyptus microcarpa</i>) Grassy Woodlands and Derived Native Grasslands of South-eastern Australia ¹²	<input type="checkbox"/>	<input checked="" type="checkbox"/>		
Weeping Myall Woodlands ¹²	<input type="checkbox"/>	<input checked="" type="checkbox"/>		
Natural Grasslands of the Murray Valley Plains ¹²	<input type="checkbox"/>	<input checked="" type="checkbox"/>		
Buloke Woodlands of the Riverina and Murray-Darling Depression Bioregions ²	<input type="checkbox"/>	<input checked="" type="checkbox"/>		
Mallee Bird Community of the Murray Darling Depression Bioregion ²	<input type="checkbox"/>	<input checked="" type="checkbox"/>		
Plains mallee box woodland of the Murray Darling Depression, Riverina and Naracoorte Coastal Plains bioregions ²	<input type="checkbox"/>	<input checked="" type="checkbox"/>		
Seasonal Herbaceous Wetlands (Freshwater) of the Temperate Lowland Plains ²	<input type="checkbox"/>	<input checked="" type="checkbox"/>		
Habitat for A spear-grass (<i>austrostipa metatoris</i>) ²	<input type="checkbox"/>	<input checked="" type="checkbox"/>		

Once printed this document becomes uncontrolled. Refer to Secure Energy Intranet for controlled copy

Habitat for A spear-grass (<i>aurostipa wakoolica</i>) ²	<input type="checkbox"/>	<input checked="" type="checkbox"/>	
Habitat for Mossgiel Daisy ¹²	<input type="checkbox"/>	<input checked="" type="checkbox"/>	
Habitat for Sand-hill Spider Orchid ²	<input type="checkbox"/>	<input checked="" type="checkbox"/>	
Habitat for A burr-daisy ²	<input type="checkbox"/>	<input checked="" type="checkbox"/>	
Habitat for Winged Peppercross ¹	<input type="checkbox"/>	<input checked="" type="checkbox"/>	
Habitat for Chariot Wheels ¹²	<input type="checkbox"/>	<input checked="" type="checkbox"/>	
Habitat for Slender Darling Pea ¹²	<input type="checkbox"/>	<input checked="" type="checkbox"/>	
Habitat for Yellow Swainson-pea ²	<input type="checkbox"/>	<input checked="" type="checkbox"/>	
Habitat for Plains Wanderer ¹²	<input type="checkbox"/>	<input checked="" type="checkbox"/>	
Habitat for Regent Parrot (eastern subspecies) ¹²	<input type="checkbox"/>	<input checked="" type="checkbox"/>	
Habitat for Superb Parrot ¹²	<input type="checkbox"/>	<input checked="" type="checkbox"/>	
<p>Notes: 1 Protected matter listed within the Notification of Approval EnergyConnect NSW – Eastern Section (EPBC 2020/8766) 2 Protected matter listed within the Revised Biodiversity Development Assessment Report (August 2022)</p>			
<p>Management measures required to avoid or minimise impacts to Protected Matters:</p> <ul style="list-style-type: none"> - No additional mitigation measures required. Clearing works to be managed in accordance with the approved Biodiversity Management Plan. 			
Hollow Bearing / Habitat Trees			
Habitat trees and habitat features identified & marked?	Yes <input type="checkbox"/>	No <input checked="" type="checkbox"/>	Comments:
GPS coordinates and habitat trees recorded?	Yes <input type="checkbox"/>	No <input checked="" type="checkbox"/>	Comments:
Nest boxes required?	Yes <input type="checkbox"/>	No <input checked="" type="checkbox"/>	Comments:
Fauna spotter required to be present during clearing activities?	Yes <input type="checkbox"/>	No <input checked="" type="checkbox"/>	Comments:
Weeds			
Were any Weeds of National Significance or Priority Weeds identified?	Yes <input checked="" type="checkbox"/>	No <input type="checkbox"/>	Details:
Environmental Exclusion Zones			
Threatened Species Identified within Disturbance Area B?	Yes <input type="checkbox"/>	No <input checked="" type="checkbox"/>	Details:
Environmental exclusion zones required?	Yes <input type="checkbox"/>	No <input checked="" type="checkbox"/>	Details:
Unexpected Finds			
Were any Unexpected Finds identified?	Yes <input type="checkbox"/>	No <input checked="" type="checkbox"/>	Details:
If yes, has the Environmental Manager been notified?	Yes <input type="checkbox"/>	No <input checked="" type="checkbox"/>	Details:

Additional Comments
<ul style="list-style-type: none"> - Ecologist not required for clearing activities. - Weeds to be managed in accordance with the Biosecurity Management Plan. - Additional weeds: Rye Grass (<i>Lolium</i> sp.) Milk Thistle (<i>Sonchus oleraceus</i>), Flatweed (<i>Hypochaeris radicata</i>), Paterson's Curse (<i>Echium plantagineum</i>) and various pasture grasses.

Table 3 – Pre-Clearance Approval



Ecologist	
Pre-clearance Assessment Timeframe for Nominated Works	3 months
Name	Madeleine Cicchelli
Signature	
Date	29/10/2024
SecureEnergy	
Name	Daniel Statham
Position	Senior Environment Advisor
Signature	
Date	6/12/2024

Table 1 - Information

Item	Detail
Ecologist / Fauna Spotter(s) Completing Pre-Clearance Survey	Name: Madeleine Cicchelli and Jenna Hopp Qualification: Ecologists
Date of Pre-Clearance Survey	29/10/2024
Specific Pre-Clearance Survey Location (Line No./ Tower / Span No.)	L5 Tower 37 Break and Winch Site
Scope Methodology	Desktop review of vegetation mapping for nominated area In field visual inspection by ecologists of the proposed disturbance area.
Work Package ID	L5 Ecology – Pre-clearance surveys

Table 2 – Pre-Clearance Survey Details

Infrastructure Surveyed				
Tower Footprint	<input type="checkbox"/>	Centreline	<input type="checkbox"/>	
Break and Winch Site	<input checked="" type="checkbox"/>	Parking Areas	<input type="checkbox"/>	
Access Track (existing)	<input type="checkbox"/>	Access Track (new)	<input type="checkbox"/>	
Disturbance Area B	<input type="checkbox"/>	Other	<input type="checkbox"/>	
Details of Other:				
Protected Matters				
Item	Presence Identified		Quantum to Clear (Ha)	Comments
	Yes	No		
White Box-Yellow Box-Blakely's Red Gum Grassy Woodland and Derived Native Grassland ¹²	<input type="checkbox"/>	<input checked="" type="checkbox"/>		
Grey Box (<i>Eucalyptus microcarpa</i>) Grassy Woodlands and Derived Native Grasslands of South-eastern Australia ¹²	<input type="checkbox"/>	<input checked="" type="checkbox"/>		
Weeping Myall Woodlands ¹²	<input type="checkbox"/>	<input checked="" type="checkbox"/>		
Natural Grasslands of the Murray Valley Plains ¹²	<input type="checkbox"/>	<input checked="" type="checkbox"/>		
Buloke Woodlands of the Riverina and Murray-Darling Depression Bioregions ²	<input type="checkbox"/>	<input checked="" type="checkbox"/>		
Mallee Bird Community of the Murray Darling Depression Bioregion ²	<input type="checkbox"/>	<input checked="" type="checkbox"/>		
Plains mallee box woodland of the Murray Darling Depression, Riverina and Naracoorte Coastal Plains bioregions ²	<input type="checkbox"/>	<input checked="" type="checkbox"/>		
Seasonal Herbaceous Wetlands (Freshwater) of the Temperate Lowland Plains ²	<input type="checkbox"/>	<input checked="" type="checkbox"/>		
Habitat for A spear-grass (<i>austrostipa metatoris</i>) ²	<input type="checkbox"/>	<input checked="" type="checkbox"/>		

Once printed this document becomes uncontrolled. Refer to Secure Energy Intranet for controlled copy

Habitat for A spear-grass (<i>aurostipa wakoolica</i>) ²	<input type="checkbox"/>	<input checked="" type="checkbox"/>		
Habitat for Mossgiel Daisy ¹²	<input type="checkbox"/>	<input checked="" type="checkbox"/>		
Habitat for Sand-hill Spider Orchid ²	<input type="checkbox"/>	<input checked="" type="checkbox"/>		
Habitat for A burr-daisy ²	<input type="checkbox"/>	<input checked="" type="checkbox"/>		
Habitat for Winged Peppercross ¹	<input type="checkbox"/>	<input checked="" type="checkbox"/>		
Habitat for Chariot Wheels ¹²	<input type="checkbox"/>	<input checked="" type="checkbox"/>		
Habitat for Slender Darling Pea ¹²	<input type="checkbox"/>	<input checked="" type="checkbox"/>		
Habitat for Yellow Swainson-pea ²	<input type="checkbox"/>	<input checked="" type="checkbox"/>		
Habitat for Plains Wanderer ¹²	<input type="checkbox"/>	<input checked="" type="checkbox"/>		
Habitat for Regent Parrot (eastern subspecies) ¹²	<input type="checkbox"/>	<input checked="" type="checkbox"/>		
Habitat for Superb Parrot ¹²	<input type="checkbox"/>	<input checked="" type="checkbox"/>		
Notes: 1 Protected matter listed within the Notification of Approval EnergyConnect NSW – Eastern Section (EPBC 2020/8766) 2 Protected matter listed within the Revised Biodiversity Development Assessment Report (August 2022)				
Management measures required to avoid or minimise impacts to Protected Matters:				
- No additional mitigation measures required. Clearing works to be managed in accordance with the approved Biodiversity Management Plan.				
Hollow Bearing / Habitat Trees				
Habitat trees and habitat features identified & marked?	Yes <input type="checkbox"/>	No <input checked="" type="checkbox"/>	Comments:	
GPS coordinates and habitat trees recorded?	Yes <input type="checkbox"/>	No <input checked="" type="checkbox"/>	Comments:	
Nest boxes required?	Yes <input type="checkbox"/>	No <input checked="" type="checkbox"/>	Comments:	
Fauna spotter required to be present during clearing activities?	Yes <input type="checkbox"/>	No <input checked="" type="checkbox"/>	Comments:	
Weeds				
Were any Weeds of National Significance or Priority Weeds identified?	Yes <input checked="" type="checkbox"/>	No <input type="checkbox"/>	Details:	
Environmental Exclusion Zones				
Threatened Species Identified within Disturbance Area B?	Yes <input type="checkbox"/>	No <input checked="" type="checkbox"/>	Details:	
Environmental exclusion zones required?	Yes <input type="checkbox"/>	No <input checked="" type="checkbox"/>	Details:	
Unexpected Finds				
Were any Unexpected Finds identified?	Yes <input type="checkbox"/>	No <input checked="" type="checkbox"/>	Details:	
If yes, has the Environmental Manager been notified?	Yes <input type="checkbox"/>	No <input checked="" type="checkbox"/>	Details:	

Additional Comments	
<ul style="list-style-type: none"> - Ecologist not required for clearing activities. - Weeds to be managed in accordance with the Biosecurity Management Plan. - Additional weeds: Rye Grass (<i>Lolium</i> sp.), Milk Thistle (<i>Sonchus oleraceus</i>), Flatweed (<i>Hypochaeris radicata</i>), and various pasture grasses. 	

Table 3 – Pre-Clearance Approval



Ecologist	
Pre-clearance Assessment Timeframe for Nominated Works	3 months
Name	Madeleine Cicchelli
Signature	
Date	29/10/2024
SecureEnergy	
Name	Daniel Statham
Position	Senior Environment Advisor
Signature	
Date	6/12/2024

Table 1 - Information

Item	Detail
Ecologist / Fauna Spotter(s) Completing Pre-Clearance Survey	Name: Madeleine Cicchelli Qualification: Ecologists
Date of Pre-Clearance Survey	05/11/2024
Specific Pre-Clearance Survey Location (Line No./ Tower / Span No.)	L5 Tower 48 and 50 Break and Winch Site
Scope Methodology	Desktop review of vegetation mapping for nominated area informed by previous in field visual inspections (across multiple dates) by ecologists for the proposed disturbance area(s).
Work Package ID	L5 Ecology – Pre-clearance surveys

Table 2 – Pre-Clearance Survey Details

Infrastructure Surveyed				
Tower Footprint	<input type="checkbox"/>	Centreline	<input type="checkbox"/>	
Break and Winch Site	<input checked="" type="checkbox"/>	Parking Areas	<input type="checkbox"/>	
Access Track (existing)	<input type="checkbox"/>	Access Track (new)	<input type="checkbox"/>	
Disturbance Area B	<input type="checkbox"/>	Other	<input type="checkbox"/>	
Details of Other:				
Protected Matters				
Item	Presence Identified		Quantum to Clear (Ha)	Comments
	Yes	No		
White Box-Yellow Box-Blakely's Red Gum Grassy Woodland and Derived Native Grassland ¹²	<input type="checkbox"/>	<input checked="" type="checkbox"/>		
Grey Box (<i>Eucalyptus microcarpa</i>) Grassy Woodlands and Derived Native Grasslands of South-eastern Australia ¹²	<input type="checkbox"/>	<input checked="" type="checkbox"/>		
Weeping Myall Woodlands ¹²	<input type="checkbox"/>	<input checked="" type="checkbox"/>		
Natural Grasslands of the Murray Valley Plains ¹²	<input type="checkbox"/>	<input checked="" type="checkbox"/>		
Buloke Woodlands of the Riverina and Murray-Darling Depression Bioregions ²	<input type="checkbox"/>	<input checked="" type="checkbox"/>		
Mallee Bird Community of the Murray Darling Depression Bioregion ²	<input type="checkbox"/>	<input checked="" type="checkbox"/>		
Plains mallee box woodland of the Murray Darling Depression, Riverina and Naracoorte Coastal Plains bioregions ²	<input type="checkbox"/>	<input checked="" type="checkbox"/>		
Seasonal Herbaceous Wetlands (Freshwater) of the Temperate Lowland Plains ²	<input type="checkbox"/>	<input checked="" type="checkbox"/>		
Habitat for A spear-grass (<i>austrostipa metatoris</i>) ²	<input type="checkbox"/>	<input checked="" type="checkbox"/>		

Once printed this document becomes uncontrolled. Refer to Secure Energy Intranet for controlled copy

Habitat for A spear-grass (<i>aurostipa wakoolica</i>) ²	<input type="checkbox"/>	<input checked="" type="checkbox"/>		
Habitat for Mossgiel Daisy ¹²	<input type="checkbox"/>	<input checked="" type="checkbox"/>		
Habitat for Sand-hill Spider Orchid ²	<input type="checkbox"/>	<input checked="" type="checkbox"/>		
Habitat for A burr-daisy ²	<input type="checkbox"/>	<input checked="" type="checkbox"/>		
Habitat for Winged Peppercross ¹	<input type="checkbox"/>	<input checked="" type="checkbox"/>		
Habitat for Chariot Wheels ¹²	<input type="checkbox"/>	<input checked="" type="checkbox"/>		
Habitat for Slender Darling Pea ¹²	<input type="checkbox"/>	<input checked="" type="checkbox"/>		
Habitat for Yellow Swainson-pea ²	<input type="checkbox"/>	<input checked="" type="checkbox"/>		
Habitat for Plains Wanderer ¹²	<input type="checkbox"/>	<input checked="" type="checkbox"/>		
Habitat for Regent Parrot (eastern subspecies) ¹²	<input type="checkbox"/>	<input checked="" type="checkbox"/>		
Habitat for Superb Parrot ¹²	<input type="checkbox"/>	<input checked="" type="checkbox"/>		
Notes: 1 Protected matter listed within the Notification of Approval EnergyConnect NSW – Eastern Section (EPBC 2020/8766) 2 Protected matter listed within the Revised Biodiversity Development Assessment Report (August 2022)				
Management measures required to avoid or minimise impacts to Protected Matters:				
- No additional mitigation measures required. Clearing works to be managed in accordance with the approved Biodiversity Management Plan.				
Hollow Bearing / Habitat Trees				
Habitat trees and habitat features identified & marked?	Yes <input type="checkbox"/>	No <input checked="" type="checkbox"/>	Comments:	
GPS coordinates and habitat trees recorded?	Yes <input type="checkbox"/>	No <input checked="" type="checkbox"/>	Comments:	
Nest boxes required?	Yes <input type="checkbox"/>	No <input checked="" type="checkbox"/>	Comments:	
Fauna spotter required to be present during clearing activities?	Yes <input type="checkbox"/>	No <input checked="" type="checkbox"/>	Comments:	
Weeds				
Were any Weeds of National Significance or Priority Weeds identified?	Yes <input checked="" type="checkbox"/>	No <input type="checkbox"/>	Details:	
Environmental Exclusion Zones				
Threatened Species Identified within Disturbance Area B?	Yes <input type="checkbox"/>	No <input checked="" type="checkbox"/>	Details:	
Environmental exclusion zones required?	Yes <input type="checkbox"/>	No <input checked="" type="checkbox"/>	Details:	
Unexpected Finds				
Were any Unexpected Finds identified?	Yes <input type="checkbox"/>	No <input checked="" type="checkbox"/>	Details:	
If yes, has the Environmental Manager been notified?	Yes <input type="checkbox"/>	No <input checked="" type="checkbox"/>	Details:	

Additional Comments
<ul style="list-style-type: none"> - Ecologist not required for clearing activities. - Weeds to be managed in accordance with the Biosecurity Management Plan. - Additional weed species: Wild Oat (<i>Avena</i> sp.), Rye Grass (<i>Lolium</i> sp.), Horehound (<i>Marrubium vulgare</i>), Small-flowered Mallow (<i>Malva parviflora</i>), Small Nettle (<i>Urtica urens</i>), Patterson's Curse (<i>Echium plantagineum</i>), <i>Bromus</i> sp., Barley Grass (<i>Hordeum</i> sp.), White Clover (<i>Trifolium repens</i>), Sow Thistle (<i>Sonchus oleraceus</i>), Flaxleaf Fleabane (<i>Erigeron bonariensis</i>), Prickly Lettuce (<i>Lactuca serriola</i>), Square-stem St John's Wort (<i>Hypericum perforatum</i>), <i>Heliotropium</i> sp., Cat's-ear (<i>Hypochaeris radicata</i>), Spear Thistle (<i>Cirsium vulgare</i>), Onion-grass (<i>Romulea rosea</i>), Hare's-foot Clover (<i>Trifolium arvense</i>), Paddy Melon (<i>Cucumis myriocarpus</i>), Sheep Sorrel (<i>Acetosella vulgaris</i>), Common Peppergrass (<i>Lepidium africanum</i>), Bathurst Burr (<i>Xanthium spinosum</i>), Black Nightshade (<i>Solanum nigrum</i>), <i>Brassica</i> sp., <i>Vulpia</i> sp. And various pasture grasses.

Table 3 – Pre-Clearance Approval



Ecologist	
Pre-clearance Assessment Timeframe for Nominated Works	3 months
Name	Madeleine Cicchelli
Signature	
Date	05/11/2024
SecureEnergy	
Name	Daniel Statham
Position	Senior Environment Advisor
Signature	
Date	6/12/2024

Table 1 - Information

Item	Detail
Ecologist / Fauna Spotter(s) Completing Pre-Clearance Survey	Name: Madeleine Cicchelli Qualification: Ecologists
Date of Pre-Clearance Survey	29/10/2024
Specific Pre-Clearance Survey Location (Line No./ Tower / Span No.)	L5 Tower 67 Break and Winch Site
Scope Methodology	Desktop review of vegetation mapping for nominated area informed by previous in field visual inspections (across multiple dates) by ecologists for the proposed disturbance area(s).
Work Package ID	L5 Ecology – Pre-clearance surveys

Table 2 – Pre-Clearance Survey Details

Infrastructure Surveyed				
Tower Footprint	<input type="checkbox"/>	Centreline	<input type="checkbox"/>	
Break and Winch Site	<input checked="" type="checkbox"/>	Parking Areas	<input type="checkbox"/>	
Access Track (existing)	<input type="checkbox"/>	Access Track (new)	<input type="checkbox"/>	
Disturbance Area B	<input type="checkbox"/>	Other	<input type="checkbox"/>	
Details of Other:				
Protected Matters				
Item	Presence Identified		Quantum to Clear (Ha)	Comments
	Yes	No		
White Box-Yellow Box-Blakely's Red Gum Grassy Woodland and Derived Native Grassland ¹²	<input type="checkbox"/>	<input checked="" type="checkbox"/>		
Grey Box (<i>Eucalyptus microcarpa</i>) Grassy Woodlands and Derived Native Grasslands of South-eastern Australia ¹²	<input type="checkbox"/>	<input checked="" type="checkbox"/>		
Weeping Myall Woodlands ¹²	<input type="checkbox"/>	<input checked="" type="checkbox"/>		
Natural Grasslands of the Murray Valley Plains ¹²	<input type="checkbox"/>	<input checked="" type="checkbox"/>		
Buloke Woodlands of the Riverina and Murray-Darling Depression Bioregions ²	<input type="checkbox"/>	<input checked="" type="checkbox"/>		
Mallee Bird Community of the Murray Darling Depression Bioregion ²	<input type="checkbox"/>	<input checked="" type="checkbox"/>		
Plains mallee box woodland of the Murray Darling Depression, Riverina and Naracoorte Coastal Plains bioregions ²	<input type="checkbox"/>	<input checked="" type="checkbox"/>		
Seasonal Herbaceous Wetlands (Freshwater) of the Temperate Lowland Plains ²	<input type="checkbox"/>	<input checked="" type="checkbox"/>		
Habitat for A spear-grass (<i>austrostipa metatoris</i>) ²	<input type="checkbox"/>	<input checked="" type="checkbox"/>		

Once printed this document becomes uncontrolled. Refer to Secure Energy Intranet for controlled copy

Habitat for A spear-grass (<i>aurostipa wakoolica</i>) ²	<input type="checkbox"/>	<input checked="" type="checkbox"/>		
Habitat for Mossgiel Daisy ¹²	<input type="checkbox"/>	<input checked="" type="checkbox"/>		
Habitat for Sand-hill Spider Orchid ²	<input type="checkbox"/>	<input checked="" type="checkbox"/>		
Habitat for A burr-daisy ²	<input type="checkbox"/>	<input checked="" type="checkbox"/>		
Habitat for Winged Peppercross ¹	<input type="checkbox"/>	<input checked="" type="checkbox"/>		
Habitat for Chariot Wheels ¹²	<input type="checkbox"/>	<input checked="" type="checkbox"/>		
Habitat for Slender Darling Pea ¹²	<input type="checkbox"/>	<input checked="" type="checkbox"/>		
Habitat for Yellow Swainson-pea ²	<input type="checkbox"/>	<input checked="" type="checkbox"/>		
Habitat for Plains Wanderer ¹²	<input type="checkbox"/>	<input checked="" type="checkbox"/>		
Habitat for Regent Parrot (eastern subspecies) ¹²	<input type="checkbox"/>	<input checked="" type="checkbox"/>		
Habitat for Superb Parrot ¹²	<input type="checkbox"/>	<input checked="" type="checkbox"/>		
Notes: 1 Protected matter listed within the Notification of Approval EnergyConnect NSW – Eastern Section (EPBC 2020/8766) 2 Protected matter listed within the Revised Biodiversity Development Assessment Report (August 2022)				
Management measures required to avoid or minimise impacts to Protected Matters:				
- No additional mitigation measures required. Clearing works to be managed in accordance with the approved Biodiversity Management Plan.				
Hollow Bearing / Habitat Trees				
Habitat trees and habitat features identified & marked?	Yes <input type="checkbox"/>	No <input checked="" type="checkbox"/>	Comments:	
GPS coordinates and habitat trees recorded?	Yes <input type="checkbox"/>	No <input checked="" type="checkbox"/>	Comments:	
Nest boxes required?	Yes <input type="checkbox"/>	No <input checked="" type="checkbox"/>	Comments:	
Fauna spotter required to be present during clearing activities?	Yes <input type="checkbox"/>	No <input checked="" type="checkbox"/>	Comments:	
Weeds				
Were any Weeds of National Significance or Priority Weeds identified?	Yes <input checked="" type="checkbox"/>	No <input type="checkbox"/>	Details:	
Environmental Exclusion Zones				
Threatened Species Identified within Disturbance Area B?	Yes <input type="checkbox"/>	No <input checked="" type="checkbox"/>	Details:	
Environmental exclusion zones required?	Yes <input type="checkbox"/>	No <input checked="" type="checkbox"/>	Details:	
Unexpected Finds				
Were any Unexpected Finds identified?	Yes <input type="checkbox"/>	No <input checked="" type="checkbox"/>	Details:	
If yes, has the Environmental Manager been notified?	Yes <input type="checkbox"/>	No <input checked="" type="checkbox"/>	Details:	

Additional Comments
<ul style="list-style-type: none"> - Ecologist not required for clearing activities. - Weeds to be managed in accordance with the Biosecurity Management Plan. - Additional weed species: Slender Pigeon-grass (<i>Setaria Parviflora</i>), Paspalum (<i>Paspalum dilatum</i>), Paterson's Curse (<i>Echium plantagineum</i>), Flaxleaf Fleabane (<i>Erigeron bonariensis</i>), Wild Oat (<i>Avena</i> sp.), Spear Thistle (<i>Cirsium vulgare</i>), Capeweed (<i>Arctotheca calendula</i>), Brassica sp., Curled Dock (<i>Rumex crispus</i>), Sow Thistle (<i>Sonchus oleraceus</i>), Drain Flat-sedge (<i>Cyperus eragrostis</i>), Soursob (<i>Oxalis pes-caprae</i>), Black Nightshade (<i>Solanum nigrum</i>), Hare's-foot Clover (<i>Trifolium arvense</i> var. <i>arvense</i>).

Table 3 – Pre-Clearance Approval



Ecologist	
Pre-clearance Assessment Timeframe for Nominated Works	3 months
Name	Madeleine Cicchelli
Signature	
Date	29/10/2024
SecureEnergy	
Name	Daniel Statham
Position	Senior Environment Advisor
Signature	
Date	6/12/2024

Table 1 - Information

Item	Detail
Ecologist / Fauna Spotter(s) Completing Pre-Clearance Survey	Name: Madeleine Cicchelli and Jenna Hopp Qualification: Ecologists
Date of Pre-Clearance Survey	29/10/2024
Specific Pre-Clearance Survey Location (Line No./ Tower / Span No.)	L5 Tower 82 Break and Winch Site
Scope Methodology	Desktop review of vegetation mapping for nominated area In field visual inspection by ecologists of the proposed disturbance area.
Work Package ID	L5 Ecology – Pre-clearance surveys

Table 2 – Pre-Clearance Survey Details

Infrastructure Surveyed				
Tower Footprint	<input type="checkbox"/>	Centreline	<input type="checkbox"/>	
Break and Winch Site	<input checked="" type="checkbox"/>	Parking Areas	<input type="checkbox"/>	
Access Track (existing)	<input type="checkbox"/>	Access Track (new)	<input type="checkbox"/>	
Disturbance Area B	<input type="checkbox"/>	Other	<input type="checkbox"/>	
Details of Other:				
Protected Matters				
Item	Presence Identified		Quantum to Clear (Ha)	Comments
	Yes	No		
White Box-Yellow Box-Blakely's Red Gum Grassy Woodland and Derived Native Grassland ¹²	<input type="checkbox"/>	<input checked="" type="checkbox"/>		
Grey Box (<i>Eucalyptus microcarpa</i>) Grassy Woodlands and Derived Native Grasslands of South-eastern Australia ¹²	<input type="checkbox"/>	<input checked="" type="checkbox"/>		
Weeping Myall Woodlands ¹²	<input type="checkbox"/>	<input checked="" type="checkbox"/>		
Natural Grasslands of the Murray Valley Plains ¹²	<input type="checkbox"/>	<input checked="" type="checkbox"/>		
Buloke Woodlands of the Riverina and Murray-Darling Depression Bioregions ²	<input type="checkbox"/>	<input checked="" type="checkbox"/>		
Mallee Bird Community of the Murray Darling Depression Bioregion ²	<input type="checkbox"/>	<input checked="" type="checkbox"/>		
Plains mallee box woodland of the Murray Darling Depression, Riverina and Naracoorte Coastal Plains bioregions ²	<input type="checkbox"/>	<input checked="" type="checkbox"/>		
Seasonal Herbaceous Wetlands (Freshwater) of the Temperate Lowland Plains ²	<input type="checkbox"/>	<input checked="" type="checkbox"/>		
Habitat for A spear-grass (<i>austrostipa metatoris</i>) ²	<input type="checkbox"/>	<input checked="" type="checkbox"/>		

Once printed this document becomes uncontrolled. Refer to Secure Energy Intranet for controlled copy

Habitat for A spear-grass (<i>aurostipa wakoolica</i>) ²	<input type="checkbox"/>	<input checked="" type="checkbox"/>		
Habitat for Mossgiel Daisy ¹²	<input type="checkbox"/>	<input checked="" type="checkbox"/>		
Habitat for Sand-hill Spider Orchid ²	<input type="checkbox"/>	<input checked="" type="checkbox"/>		
Habitat for A burr-daisy ²	<input type="checkbox"/>	<input checked="" type="checkbox"/>		
Habitat for Winged Peppercross ¹	<input type="checkbox"/>	<input checked="" type="checkbox"/>		
Habitat for Chariot Wheels ¹²	<input type="checkbox"/>	<input checked="" type="checkbox"/>		
Habitat for Slender Darling Pea ¹²	<input type="checkbox"/>	<input checked="" type="checkbox"/>		
Habitat for Yellow Swainson-pea ²	<input type="checkbox"/>	<input checked="" type="checkbox"/>		
Habitat for Plains Wanderer ¹²	<input type="checkbox"/>	<input checked="" type="checkbox"/>		
Habitat for Regent Parrot (eastern subspecies) ¹²	<input type="checkbox"/>	<input checked="" type="checkbox"/>		
Habitat for Superb Parrot ¹²	<input type="checkbox"/>	<input checked="" type="checkbox"/>		
Notes: 1 Protected matter listed within the Notification of Approval EnergyConnect NSW – Eastern Section (EPBC 2020/8766) 2 Protected matter listed within the Revised Biodiversity Development Assessment Report (August 2022)				
Management measures required to avoid or minimise impacts to Protected Matters:				
- No additional mitigation measures required. Clearing works to be managed in accordance with the approved Biodiversity Management Plan.				
Hollow Bearing / Habitat Trees				
Habitat trees and habitat features identified & marked?	Yes <input type="checkbox"/>	No <input checked="" type="checkbox"/>	Comments:	
GPS coordinates and habitat trees recorded?	Yes <input type="checkbox"/>	No <input checked="" type="checkbox"/>	Comments:	
Nest boxes required?	Yes <input type="checkbox"/>	No <input checked="" type="checkbox"/>	Comments:	
Fauna spotter required to be present during clearing activities?	Yes <input type="checkbox"/>	No <input checked="" type="checkbox"/>	Comments:	
Weeds				
Were any Weeds of National Significance or Priority Weeds identified?	Yes <input checked="" type="checkbox"/>	No <input type="checkbox"/>	Details:	
Environmental Exclusion Zones				
Threatened Species Identified within Disturbance Area B?	Yes <input type="checkbox"/>	No <input checked="" type="checkbox"/>	Details:	
Environmental exclusion zones required?	Yes <input type="checkbox"/>	No <input checked="" type="checkbox"/>	Details:	
Unexpected Finds				
Were any Unexpected Finds identified?	Yes <input type="checkbox"/>	No <input checked="" type="checkbox"/>	Details:	
If yes, has the Environmental Manager been notified?	Yes <input type="checkbox"/>	No <input checked="" type="checkbox"/>	Details:	

Additional Comments
<ul style="list-style-type: none"> - Ecologist not required for clearing activities. - Weeds to be managed in accordance with the Biosecurity Management Plan. - Additional weeds: Rye Grass (<i>Lolium</i> sp.) <i>Avena</i> sp., Spear Thistle (<i>Cirsium vulgare</i>), Milk Thistle (<i>Sonchus oleraceus</i>), <i>Rumex</i> sp., Flatweed (<i>Hypochaeris radicata</i>), White Clover (<i>Trifolium repens</i>) and various pasture grasses.

Table 3 – Pre-Clearance Approval



Ecologist	
Pre-clearance Assessment Timeframe for Nominated Works	3 months
Name	Madeleine Cicchelli
Signature	
Date	29/10/2024
SecureEnergy	
Name	Daniel Statham
Position	Senior Environment Advisor
Signature	
Date	6/12/2024

Table 1 - Information

Item	Detail
Ecologist / Fauna Spotter(s) Completing Pre-Clearance Survey	Name: Madeleine Cicchelli Qualification: Ecologists
Date of Pre-Clearance Survey	29/10/2024
Specific Pre-Clearance Survey Location (Line No./ Tower / Span No.)	L5 Tower 96 Break and Winch Site
Scope Methodology	Desktop review of vegetation mapping for nominated area informed by previous in field visual inspections (across multiple dates) by ecologists for the proposed disturbance area(s).
Work Package ID	L5 Ecology – Pre-clearance surveys

Table 2 – Pre-Clearance Survey Details

Infrastructure Surveyed				
Tower Footprint	<input type="checkbox"/>	Centreline	<input type="checkbox"/>	
Break and Winch Site	<input checked="" type="checkbox"/>	Parking Areas	<input type="checkbox"/>	
Access Track (existing)	<input type="checkbox"/>	Access Track (new)	<input type="checkbox"/>	
Disturbance Area B	<input type="checkbox"/>	Other	<input type="checkbox"/>	
Details of Other:				
Protected Matters				
Item	Presence Identified		Quantum to Clear (Ha)	Comments
	Yes	No		
White Box-Yellow Box-Blakely's Red Gum Grassy Woodland and Derived Native Grassland ¹²	<input type="checkbox"/>	<input checked="" type="checkbox"/>		
Grey Box (<i>Eucalyptus microcarpa</i>) Grassy Woodlands and Derived Native Grasslands of South-eastern Australia ¹²	<input type="checkbox"/>	<input checked="" type="checkbox"/>		
Weeping Myall Woodlands ¹²	<input type="checkbox"/>	<input checked="" type="checkbox"/>		
Natural Grasslands of the Murray Valley Plains ¹²	<input type="checkbox"/>	<input checked="" type="checkbox"/>		
Buloke Woodlands of the Riverina and Murray-Darling Depression Bioregions ²	<input type="checkbox"/>	<input checked="" type="checkbox"/>		
Mallee Bird Community of the Murray Darling Depression Bioregion ²	<input type="checkbox"/>	<input checked="" type="checkbox"/>		
Plains mallee box woodland of the Murray Darling Depression, Riverina and Naracoorte Coastal Plains bioregions ²	<input type="checkbox"/>	<input checked="" type="checkbox"/>		
Seasonal Herbaceous Wetlands (Freshwater) of the Temperate Lowland Plains ²	<input type="checkbox"/>	<input checked="" type="checkbox"/>		
Habitat for A spear-grass (<i>austrostipa metatoris</i>) ²	<input type="checkbox"/>	<input checked="" type="checkbox"/>		

Once printed this document becomes uncontrolled. Refer to Secure Energy Intranet for controlled copy

Habitat for A spear-grass (<i>aurostipa wakoolica</i>) ²	<input type="checkbox"/>	<input checked="" type="checkbox"/>		
Habitat for Mossgiel Daisy ¹²	<input type="checkbox"/>	<input checked="" type="checkbox"/>		
Habitat for Sand-hill Spider Orchid ²	<input type="checkbox"/>	<input checked="" type="checkbox"/>		
Habitat for A burr-daisy ²	<input type="checkbox"/>	<input checked="" type="checkbox"/>		
Habitat for Winged Peppercross ¹	<input type="checkbox"/>	<input checked="" type="checkbox"/>		
Habitat for Chariot Wheels ¹²	<input type="checkbox"/>	<input checked="" type="checkbox"/>		
Habitat for Slender Darling Pea ¹²	<input type="checkbox"/>	<input checked="" type="checkbox"/>		
Habitat for Yellow Swainson-pea ²	<input type="checkbox"/>	<input checked="" type="checkbox"/>		
Habitat for Plains Wanderer ¹²	<input type="checkbox"/>	<input checked="" type="checkbox"/>		
Habitat for Regent Parrot (eastern subspecies) ¹²	<input type="checkbox"/>	<input checked="" type="checkbox"/>		
Habitat for Superb Parrot ¹²	<input type="checkbox"/>	<input checked="" type="checkbox"/>		
<p>Notes: 1 Protected matter listed within the Notification of Approval EnergyConnect NSW – Eastern Section (EPBC 2020/8766) 2 Protected matter listed within the Revised Biodiversity Development Assessment Report (August 2022)</p>				
<p>Management measures required to avoid or minimise impacts to Protected Matters:</p> <ul style="list-style-type: none"> - No additional mitigation measures required. Clearing works to be managed in accordance with the approved Biodiversity Management Plan. 				
Hollow Bearing / Habitat Trees				
Habitat trees and habitat features identified & marked?	Yes <input type="checkbox"/>	No <input checked="" type="checkbox"/>	Comments:	
GPS coordinates and habitat trees recorded?	Yes <input type="checkbox"/>	No <input checked="" type="checkbox"/>	Comments:	
Nest boxes required?	Yes <input type="checkbox"/>	No <input checked="" type="checkbox"/>	Comments:	
Fauna spotter required to be present during clearing activities?	Yes <input type="checkbox"/>	No <input checked="" type="checkbox"/>	Comments:	
Weeds				
Were any Weeds of National Significance or Priority Weeds identified?	Yes <input checked="" type="checkbox"/>	No <input type="checkbox"/>	Details:	
Environmental Exclusion Zones				
Threatened Species Identified within Disturbance Area B?	Yes <input type="checkbox"/>	No <input checked="" type="checkbox"/>	Details:	
Environmental exclusion zones required?	Yes <input type="checkbox"/>	No <input checked="" type="checkbox"/>	Details:	
Unexpected Finds				
Were any Unexpected Finds identified?	Yes <input type="checkbox"/>	No <input checked="" type="checkbox"/>	Details:	
If yes, has the Environmental Manager been notified?	Yes <input type="checkbox"/>	No <input checked="" type="checkbox"/>	Details:	

Additional Comments
<ul style="list-style-type: none"> - Ecologist not required for clearing activities. - Weeds to be managed in accordance with the Biosecurity Management Plan. - Additional weed species: Flaxleaf Fleabane (<i>Erigeron bonariensis</i>), Spear Thistle (<i>Cirsium vulgare</i>), Sow Thistle (<i>Sonchus oleraceus</i>), Small-flowered Mallow (<i>Malva parviflora</i>), Small Nettle (<i>Urtica urens</i>), Bathurst Burr (<i>Xanthium spinosum</i>), Barley Grass (<i>Hordeum</i> sp.), Paterson’s Curse (<i>Echium plantagineum</i>), Capeweed (<i>Arctotheca calendula</i>), Rye-grass (<i>Lolium</i> sp.), <i>Sisymbrium</i> sp., Wild Oat (<i>Avena</i> sp.), Curled Dock (<i>Rumex crispus</i>), Paddy Melon (<i>Cucumis myriocarpus</i>), Drain Flat-sedge (<i>Cyperus eragrostis</i>), <i>Paspalum</i> sp.

Table 3 – Pre-Clearance Approval



Ecologist	
Pre-clearance Assessment Timeframe for Nominated Works	3 months
Name	Madeleine Cicchelli
Signature	
Date	29/10/2024
SecureEnergy	
Name	Daniel Statham
Position	Senior Environment Advisor
Signature	
Date	6/12/2024

Table 1 - Information

Item	Detail
Ecologist / Fauna Spotter(s) Completing Pre-Clearance Survey	Name: Scott Rolph and Madeleine Cicchelli Qualification: Ecologists
Date of Pre-Clearance Survey	31/10/2024
Specific Pre-Clearance Survey Location (Line No./ Tower / Span No.)	L5 Tower 113 Break and Winch Site
Scope Methodology	Desktop review of vegetation mapping for nominated area In field visual inspection by ecologists of the proposed disturbance area.
Work Package ID	L5 Ecology – Pre-clearance surveys

Table 2 – Pre-Clearance Survey Details

Infrastructure Surveyed				
Tower Footprint	<input type="checkbox"/>	Centreline	<input type="checkbox"/>	
Break and Winch Site	<input checked="" type="checkbox"/>	Parking Areas	<input type="checkbox"/>	
Access Track (existing)	<input type="checkbox"/>	Access Track (new)	<input type="checkbox"/>	
Disturbance Area B	<input type="checkbox"/>	Other	<input type="checkbox"/>	
Details of Other:				
Protected Matters				
Item	Presence Identified		Quantum to Clear (Ha)	Comments
	Yes	No		
White Box-Yellow Box-Blakely's Red Gum Grassy Woodland and Derived Native Grassland ¹²	<input type="checkbox"/>	<input checked="" type="checkbox"/>		
Grey Box (<i>Eucalyptus microcarpa</i>) Grassy Woodlands and Derived Native Grasslands of South-eastern Australia ¹²	<input type="checkbox"/>	<input checked="" type="checkbox"/>		
Weeping Myall Woodlands ¹²	<input type="checkbox"/>	<input checked="" type="checkbox"/>		
Natural Grasslands of the Murray Valley Plains ¹²	<input type="checkbox"/>	<input checked="" type="checkbox"/>		
Buloke Woodlands of the Riverina and Murray-Darling Depression Bioregions ²	<input type="checkbox"/>	<input checked="" type="checkbox"/>		
Mallee Bird Community of the Murray Darling Depression Bioregion ²	<input type="checkbox"/>	<input checked="" type="checkbox"/>		
Plains mallee box woodland of the Murray Darling Depression, Riverina and Naracoorte Coastal Plains bioregions ²	<input type="checkbox"/>	<input checked="" type="checkbox"/>		
Seasonal Herbaceous Wetlands (Freshwater) of the Temperate Lowland Plains ²	<input type="checkbox"/>	<input checked="" type="checkbox"/>		
Habitat for A spear-grass (<i>austrostipa metatoris</i>) ²	<input type="checkbox"/>	<input checked="" type="checkbox"/>		

Once printed this document becomes uncontrolled. Refer to Secure Energy Intranet for controlled copy

Habitat for A spear-grass (<i>aurostipa wakoolica</i>) ²	<input type="checkbox"/>	<input checked="" type="checkbox"/>		
Habitat for Mossgiel Daisy ¹²	<input type="checkbox"/>	<input checked="" type="checkbox"/>		
Habitat for Sand-hill Spider Orchid ²	<input type="checkbox"/>	<input checked="" type="checkbox"/>		
Habitat for A burr-daisy ²	<input type="checkbox"/>	<input checked="" type="checkbox"/>		
Habitat for Winged Peppercross ¹	<input type="checkbox"/>	<input checked="" type="checkbox"/>		
Habitat for Chariot Wheels ¹²	<input type="checkbox"/>	<input checked="" type="checkbox"/>		
Habitat for Slender Darling Pea ¹²	<input type="checkbox"/>	<input checked="" type="checkbox"/>		
Habitat for Yellow Swainson-pea ²	<input type="checkbox"/>	<input checked="" type="checkbox"/>		
Habitat for Plains Wanderer ¹²	<input type="checkbox"/>	<input checked="" type="checkbox"/>		
Habitat for Regent Parrot (eastern subspecies) ¹²	<input type="checkbox"/>	<input checked="" type="checkbox"/>		
Habitat for Superb Parrot ¹²	<input type="checkbox"/>	<input checked="" type="checkbox"/>		
Notes: 1 Protected matter listed within the Notification of Approval EnergyConnect NSW – Eastern Section (EPBC 2020/8766) 2 Protected matter listed within the Revised Biodiversity Development Assessment Report (August 2022)				
Management measures required to avoid or minimise impacts to Protected Matters:				
- No additional mitigation measures required. Clearing works to be managed in accordance with the approved Biodiversity Management Plan.				
Hollow Bearing / Habitat Trees				
Habitat trees and habitat features identified & marked?	Yes <input type="checkbox"/>	No <input checked="" type="checkbox"/>	Comments:	
GPS coordinates and habitat trees recorded?	Yes <input type="checkbox"/>	No <input checked="" type="checkbox"/>	Comments:	
Nest boxes required?	Yes <input type="checkbox"/>	No <input checked="" type="checkbox"/>	Comments:	
Fauna spotter required to be present during clearing activities?	Yes <input type="checkbox"/>	No <input checked="" type="checkbox"/>	Comments:	
Weeds				
Were any Weeds of National Significance or Priority Weeds identified?	Yes <input type="checkbox"/>	No <input checked="" type="checkbox"/>	Details:	
Environmental Exclusion Zones				
Threatened Species Identified within Disturbance Area B?	Yes <input type="checkbox"/>	No <input checked="" type="checkbox"/>	Details:	
Environmental exclusion zones required?	Yes <input type="checkbox"/>	No <input checked="" type="checkbox"/>	Details:	
Unexpected Finds				
Were any Unexpected Finds identified?	Yes <input type="checkbox"/>	No <input checked="" type="checkbox"/>	Details:	
If yes, has the Environmental Manager been notified?	Yes <input type="checkbox"/>	No <input checked="" type="checkbox"/>	Details:	

Additional Comments
<ul style="list-style-type: none"> - Ecologist not required for clearing activities. - Weeds to be managed in accordance with the Biosecurity Management Plan. - Additional weeds: Rye Grass (<i>Lolium</i> sp.), Wild Oat (<i>Avena</i> sp.) and Hare's-foot Clover (<i>Trifolium arvense</i>), White Clover (<i>Trifolium repens</i>), Saffron Thistle (<i>Carthamus lanatus</i>), Spear Thistle (<i>Cirsium vulgare</i>), Milk Thistle (<i>Sonchus oleraceus</i>), Common Dock (<i>Rumex</i> sp.), <i>Bromus</i> sp., Barley Grass (<i>Hordeum</i> sp.), Horehound (<i>Marrubium vulgare</i>), and Paterson's Curse (<i>Echium plantagineum</i>).

Table 3 – Pre-Clearance Approval



Ecologist	
Pre-clearance Assessment Timeframe for Nominated Works	3 months
Name	Madeleine Cicchelli
Signature	
Date	31/10/2024
SecureEnergy	
Name	Daniel Statham
Position	Senior Environment Advisor
Signature	
Date	6/12/2024

Table 1 - Information

Item	Detail
Ecologist / Fauna Spotter(s) Completing Pre-Clearance Survey	Name: Madeleine Cicchelli Qualification: Ecologists
Date of Pre-Clearance Survey	29/10/2024
Specific Pre-Clearance Survey Location (Line No./ Tower / Span No.)	L5 Tower 122 Break and Winch Site
Scope Methodology	Desktop review of vegetation mapping for nominated area informed by previous in field visual inspections (across multiple dates) by ecologists for the proposed disturbance area(s).
Work Package ID	L5 Ecology – Pre-clearance surveys

Table 2 – Pre-Clearance Survey Details

Infrastructure Surveyed				
Tower Footprint	<input type="checkbox"/>	Centreline	<input type="checkbox"/>	
Break and Winch Site	<input checked="" type="checkbox"/>	Parking Areas	<input type="checkbox"/>	
Access Track (existing)	<input type="checkbox"/>	Access Track (new)	<input type="checkbox"/>	
Disturbance Area B	<input type="checkbox"/>	Other	<input type="checkbox"/>	
Details of Other:				
Protected Matters				
Item	Presence Identified		Quantum to Clear (Ha)	Comments
	Yes	No		
White Box-Yellow Box-Blakely's Red Gum Grassy Woodland and Derived Native Grassland ¹²	<input type="checkbox"/>	<input checked="" type="checkbox"/>		
Grey Box (<i>Eucalyptus microcarpa</i>) Grassy Woodlands and Derived Native Grasslands of South-eastern Australia ¹²	<input type="checkbox"/>	<input checked="" type="checkbox"/>		
Weeping Myall Woodlands ¹²	<input type="checkbox"/>	<input checked="" type="checkbox"/>		
Natural Grasslands of the Murray Valley Plains ¹²	<input type="checkbox"/>	<input checked="" type="checkbox"/>		
Buloke Woodlands of the Riverina and Murray-Darling Depression Bioregions ²	<input type="checkbox"/>	<input checked="" type="checkbox"/>		
Mallee Bird Community of the Murray Darling Depression Bioregion ²	<input type="checkbox"/>	<input checked="" type="checkbox"/>		
Plains mallee box woodland of the Murray Darling Depression, Riverina and Naracoorte Coastal Plains bioregions ²	<input type="checkbox"/>	<input checked="" type="checkbox"/>		
Seasonal Herbaceous Wetlands (Freshwater) of the Temperate Lowland Plains ²	<input type="checkbox"/>	<input checked="" type="checkbox"/>		
Habitat for A spear-grass (<i>austrostipa metatoris</i>) ²	<input type="checkbox"/>	<input checked="" type="checkbox"/>		

Once printed this document becomes uncontrolled. Refer to Secure Energy Intranet for controlled copy

Habitat for A spear-grass (<i>aurostipa wakoolica</i>) ²	<input type="checkbox"/>	<input checked="" type="checkbox"/>		
Habitat for Mossgiel Daisy ¹²	<input type="checkbox"/>	<input checked="" type="checkbox"/>		
Habitat for Sand-hill Spider Orchid ²	<input type="checkbox"/>	<input checked="" type="checkbox"/>		
Habitat for A burr-daisy ²	<input type="checkbox"/>	<input checked="" type="checkbox"/>		
Habitat for Winged Peppercross ¹	<input type="checkbox"/>	<input checked="" type="checkbox"/>		
Habitat for Chariot Wheels ¹²	<input type="checkbox"/>	<input checked="" type="checkbox"/>		
Habitat for Slender Darling Pea ¹²	<input type="checkbox"/>	<input checked="" type="checkbox"/>		
Habitat for Yellow Swainson-pea ²	<input type="checkbox"/>	<input checked="" type="checkbox"/>		
Habitat for Plains Wanderer ¹²	<input type="checkbox"/>	<input checked="" type="checkbox"/>		
Habitat for Regent Parrot (eastern subspecies) ¹²	<input type="checkbox"/>	<input checked="" type="checkbox"/>		
Habitat for Superb Parrot ¹²	<input type="checkbox"/>	<input checked="" type="checkbox"/>		
<p>Notes: 1 Protected matter listed within the Notification of Approval EnergyConnect NSW – Eastern Section (EPBC 2020/8766) 2 Protected matter listed within the Revised Biodiversity Development Assessment Report (August 2022)</p>				
<p>Management measures required to avoid or minimise impacts to Protected Matters:</p> <ul style="list-style-type: none"> - No additional mitigation measures required. Clearing works to be managed in accordance with the approved Biodiversity Management Plan. 				
Hollow Bearing / Habitat Trees				
Habitat trees and habitat features identified & marked?	Yes <input type="checkbox"/>	No <input checked="" type="checkbox"/>	Comments:	
GPS coordinates and habitat trees recorded?	Yes <input type="checkbox"/>	No <input checked="" type="checkbox"/>	Comments:	
Nest boxes required?	Yes <input type="checkbox"/>	No <input checked="" type="checkbox"/>	Comments:	
Fauna spotter required to be present during clearing activities?	Yes <input type="checkbox"/>	No <input checked="" type="checkbox"/>	Comments:	
Weeds				
Were any Weeds of National Significance or Priority Weeds identified?	Yes <input checked="" type="checkbox"/>	No <input type="checkbox"/>	Details:	
Environmental Exclusion Zones				
Threatened Species Identified within Disturbance Area B?	Yes <input type="checkbox"/>	No <input checked="" type="checkbox"/>	Details:	
Environmental exclusion zones required?	Yes <input type="checkbox"/>	No <input checked="" type="checkbox"/>	Details:	
Unexpected Finds				
Were any Unexpected Finds identified?	Yes <input type="checkbox"/>	No <input checked="" type="checkbox"/>	Details:	
If yes, has the Environmental Manager been notified?	Yes <input type="checkbox"/>	No <input checked="" type="checkbox"/>	Details:	

Additional Comments
<ul style="list-style-type: none"> - Ecologist not required for clearing activities. - Weeds to be managed in accordance with the Biosecurity Management Plan. - Additional weed species: Variegated thistle (<i>Silybum marianum</i>), Horehound (<i>Marrubium vulgare</i>), Mallow (<i>Malva Parviflora</i>), Paterson's curse (<i>Echium plantagineum</i>), Drain Flat Sedge (<i>Cyperus eragrostis</i>), Scotch Thistle (<i>Onopordum acanthium</i>) <i>Panicum</i> sp., Spear Thistle (<i>Cirsium vulgare</i>), Soursop (<i>Oxalis pes-caprae</i>), Curled Dock (<i>Rumex crispus</i>).

Table 3 – Pre-Clearance Approval



Ecologist	
Pre-clearance Assessment Timeframe for Nominated Works	3 months
Name	Madeleine Cicchelli
Signature	
Date	29/10/2024
SecureEnergy	
Name	Daniel Statham
Position	Senior Environment Advisor
Signature	
Date	6/12/2024

Table 1 - Information

Item	Detail
Ecologist / Fauna Spotter(s) Completing Pre-Clearance Survey	Name: Madeleine Cicchelli and Justine On Qualification: Ecologists
Date of Pre-Clearance Survey	07/12/2024
Specific Pre-Clearance Survey Location (Line No./ Tower / Span No.)	L5 Tower 130 Break and Winch Site
Scope Methodology	Desktop review of vegetation mapping for nominated area. In field visual inspection by ecologists of the proposed disturbance area.
Work Package ID	L5 Ecology – Pre-clearance surveys

Table 2 – Pre-Clearance Survey Details

Infrastructure Surveyed				
Tower Footprint	<input type="checkbox"/>	Centreline	<input type="checkbox"/>	
Break and Winch Site	<input checked="" type="checkbox"/>	Parking Areas	<input type="checkbox"/>	
Access Track (existing)	<input type="checkbox"/>	Access Track (new)	<input type="checkbox"/>	
Disturbance Area B	<input type="checkbox"/>	Other	<input type="checkbox"/>	
Details of Other:				
Protected Matters				
Item	Presence Identified		Quantum to Clear (Ha)	Comments
	Yes	No		
White Box-Yellow Box-Blakely's Red Gum Grassy Woodland and Derived Native Grassland ¹²	<input type="checkbox"/>	<input checked="" type="checkbox"/>		
Grey Box (<i>Eucalyptus microcarpa</i>) Grassy Woodlands and Derived Native Grasslands of South-eastern Australia ¹²	<input type="checkbox"/>	<input checked="" type="checkbox"/>		
Weeping Myall Woodlands ¹²	<input type="checkbox"/>	<input checked="" type="checkbox"/>		
Natural Grasslands of the Murray Valley Plains ¹²	<input type="checkbox"/>	<input checked="" type="checkbox"/>		
Buloke Woodlands of the Riverina and Murray-Darling Depression Bioregions ²	<input type="checkbox"/>	<input checked="" type="checkbox"/>		
Mallee Bird Community of the Murray Darling Depression Bioregion ²	<input type="checkbox"/>	<input checked="" type="checkbox"/>		
Plains mallee box woodland of the Murray Darling Depression, Riverina and Naracoorte Coastal Plains bioregions ²	<input type="checkbox"/>	<input checked="" type="checkbox"/>		
Seasonal Herbaceous Wetlands (Freshwater) of the Temperate Lowland Plains ²	<input type="checkbox"/>	<input checked="" type="checkbox"/>		
Habitat for A spear-grass (<i>austrostipa metatoris</i>) ²	<input type="checkbox"/>	<input checked="" type="checkbox"/>		

Once printed this document becomes uncontrolled. Refer to Secure Energy Intranet for controlled copy

Habitat for A spear-grass (<i>aurostipa wakoolica</i>) ²	<input type="checkbox"/>	<input checked="" type="checkbox"/>	
Habitat for Mossgiel Daisy ¹²	<input type="checkbox"/>	<input checked="" type="checkbox"/>	
Habitat for Sand-hill Spider Orchid ²	<input type="checkbox"/>	<input checked="" type="checkbox"/>	
Habitat for A burr-daisy ²	<input type="checkbox"/>	<input checked="" type="checkbox"/>	
Habitat for Winged Peppercross ¹	<input type="checkbox"/>	<input checked="" type="checkbox"/>	
Habitat for Chariot Wheels ¹²	<input type="checkbox"/>	<input checked="" type="checkbox"/>	
Habitat for Slender Darling Pea ¹²	<input type="checkbox"/>	<input checked="" type="checkbox"/>	
Habitat for Yellow Swainson-pea ²	<input type="checkbox"/>	<input checked="" type="checkbox"/>	
Habitat for Plains Wanderer ¹²	<input type="checkbox"/>	<input checked="" type="checkbox"/>	
Habitat for Regent Parrot (eastern subspecies) ¹²	<input type="checkbox"/>	<input checked="" type="checkbox"/>	
Habitat for Superb Parrot ¹²	<input type="checkbox"/>	<input checked="" type="checkbox"/>	
<p>Notes: 1 Protected matter listed within the Notification of Approval EnergyConnect NSW – Eastern Section (EPBC 2020/8766) 2 Protected matter listed within the Revised Biodiversity Development Assessment Report (August 2022)</p>			
<p>Management measures required to avoid or minimise impacts to Protected Matters:</p> <ul style="list-style-type: none"> - TBC ha of BC Act listed TEC '<i>Inland Grey Box Woodland in the Riverina, NSW South Western Slopes, Cobar Penepplain, Nandewar and Brigalow Belt South Bioregions</i>' identified within impact area. - Exclusion zones to be installed to restrict access to protected matters outside the construction footprint. - No additional mitigation measures required. Clearing works to be managed in accordance with the approved Biodiversity Management Plan. 			
Hollow Bearing / Habitat Trees			
Habitat trees and habitat features identified & marked?	Yes <input checked="" type="checkbox"/>	No <input type="checkbox"/>	Comments: Habitat identified: Hollow-bearing tree and 1 x stick nest (30cm)
GPS coordinates and habitat trees recorded?	Yes <input checked="" type="checkbox"/>	No <input type="checkbox"/>	Comments: Waypoint ID: 599B and 914
Nest boxes required?	Yes <input checked="" type="checkbox"/>	No <input type="checkbox"/>	Comments:
Fauna spotter required to be present during clearing activities?	Yes <input checked="" type="checkbox"/>	No <input type="checkbox"/>	Comments:
Weeds			
Were any Weeds of National Significance or Priority Weeds identified?	Yes <input type="checkbox"/>	No <input checked="" type="checkbox"/>	Details:
Environmental Exclusion Zones			
Threatened Species Identified within Disturbance Area B?	Yes <input type="checkbox"/>	No <input checked="" type="checkbox"/>	Details:
Environmental exclusion zones required?	Yes <input checked="" type="checkbox"/>	No <input type="checkbox"/>	Details: BC Act-listed Threatened Ecological Community and threatened species habitat within the area.
Unexpected Finds			
Were any Unexpected Finds identified?	Yes <input type="checkbox"/>	No <input checked="" type="checkbox"/>	Details:

If yes, has the Environmental Manager been notified?	Yes <input type="checkbox"/>	No <input checked="" type="checkbox"/>	Details:
Additional Comments			
<ul style="list-style-type: none"> - Exclusion zones to be installed prior to construction works commencing. - TBC ha of Squirrel Glider habitat mapped within impact area. - Ecologist required for clearing activities. - Weeds to be managed in accordance with the Biosecurity Management Plan. - Additional weeds: Spear Thistle (<i>Cirsium vulgare</i>), Wild Oat (<i>Avena</i> sp.), Flat Weed (<i>Hypochaeris radicata</i>), Rumex sp., Small-flowered Mallow (<i>Malva parviflora</i>), Horehound (<i>Marrubium vulgare</i>). 			

Table 3 – Pre-Clearance Approval



Ecologist	
Pre-clearance Assessment Timeframe for Nominated Works	3 months
Name	Madeleine Cicchelli
Signature	
Date	7/12/2024
SecureEnergy	
Name	Daniel Statham
Position	Senior Environment Advisor
Signature	
Date	9/12/2024

Table 1 - Information

Item	Detail
Ecologist / Fauna Spotter(s) Completing Pre-Clearance Survey	Name: Scott Rolph and Madeleine Cicchelli Qualification: Ecologists
Date of Pre-Clearance Survey	31/10/2024
Specific Pre-Clearance Survey Location (Line No./ Tower / Span No.)	L5 Tower 133 Break and Winch Site
Scope Methodology	Desktop review of vegetation mapping for nominated area In field visual inspection by ecologists of the proposed disturbance area.
Work Package ID	L5 Ecology – Pre-clearance surveys

Table 2 – Pre-Clearance Survey Details

Infrastructure Surveyed				
Tower Footprint	<input type="checkbox"/>	Centreline	<input type="checkbox"/>	
Break and Winch Site	<input checked="" type="checkbox"/>	Parking Areas	<input type="checkbox"/>	
Access Track (existing)	<input type="checkbox"/>	Access Track (new)	<input type="checkbox"/>	
Disturbance Area B	<input type="checkbox"/>	Other	<input type="checkbox"/>	
Details of Other:				
Protected Matters				
Item	Presence Identified		Quantum to Clear (Ha)	Comments
	Yes	No		
White Box-Yellow Box-Blakely's Red Gum Grassy Woodland and Derived Native Grassland ¹²	<input type="checkbox"/>	<input checked="" type="checkbox"/>		
Grey Box (<i>Eucalyptus microcarpa</i>) Grassy Woodlands and Derived Native Grasslands of South-eastern Australia ¹²	<input type="checkbox"/>	<input checked="" type="checkbox"/>		
Weeping Myall Woodlands ¹²	<input type="checkbox"/>	<input checked="" type="checkbox"/>		
Natural Grasslands of the Murray Valley Plains ¹²	<input type="checkbox"/>	<input checked="" type="checkbox"/>		
Buloke Woodlands of the Riverina and Murray-Darling Depression Bioregions ²	<input type="checkbox"/>	<input checked="" type="checkbox"/>		
Mallee Bird Community of the Murray Darling Depression Bioregion ²	<input type="checkbox"/>	<input checked="" type="checkbox"/>		
Plains mallee box woodland of the Murray Darling Depression, Riverina and Naracoorte Coastal Plains bioregions ²	<input type="checkbox"/>	<input checked="" type="checkbox"/>		
Seasonal Herbaceous Wetlands (Freshwater) of the Temperate Lowland Plains ²	<input type="checkbox"/>	<input checked="" type="checkbox"/>		
Habitat for A spear-grass (<i>austrostipa metatoris</i>) ²	<input type="checkbox"/>	<input checked="" type="checkbox"/>		

Once printed this document becomes uncontrolled. Refer to Secure Energy Intranet for controlled copy

Habitat for A spear-grass (<i>aurostipa wakoolica</i>) ²	<input type="checkbox"/>	<input checked="" type="checkbox"/>		
Habitat for Mossgiel Daisy ¹²	<input type="checkbox"/>	<input checked="" type="checkbox"/>		
Habitat for Sand-hill Spider Orchid ²	<input type="checkbox"/>	<input checked="" type="checkbox"/>		
Habitat for A burr-daisy ²	<input type="checkbox"/>	<input checked="" type="checkbox"/>		
Habitat for Winged Peppercross ¹	<input type="checkbox"/>	<input checked="" type="checkbox"/>		
Habitat for Chariot Wheels ¹²	<input type="checkbox"/>	<input checked="" type="checkbox"/>		
Habitat for Slender Darling Pea ¹²	<input type="checkbox"/>	<input checked="" type="checkbox"/>		
Habitat for Yellow Swainson-pea ²	<input type="checkbox"/>	<input checked="" type="checkbox"/>		
Habitat for Plains Wanderer ¹²	<input type="checkbox"/>	<input checked="" type="checkbox"/>		
Habitat for Regent Parrot (eastern subspecies) ¹²	<input type="checkbox"/>	<input checked="" type="checkbox"/>		
Habitat for Superb Parrot ¹²	<input type="checkbox"/>	<input checked="" type="checkbox"/>		
<p>Notes: 1 Protected matter listed within the Notification of Approval EnergyConnect NSW – Eastern Section (EPBC 2020/8766) 2 Protected matter listed within the Revised Biodiversity Development Assessment Report (August 2022)</p>				
<p>Management measures required to avoid or minimise impacts to Protected Matters:</p> <ul style="list-style-type: none"> - No additional mitigation measures required. Clearing works to be managed in accordance with the approved Biodiversity Management Plan. 				
Hollow Bearing / Habitat Trees				
Habitat trees and habitat features identified & marked?	Yes <input type="checkbox"/>	No <input checked="" type="checkbox"/>	Comments:	
GPS coordinates and habitat trees recorded?	Yes <input type="checkbox"/>	No <input checked="" type="checkbox"/>	Comments:	
Nest boxes required?	Yes <input type="checkbox"/>	No <input checked="" type="checkbox"/>	Comments:	
Fauna spotter required to be present during clearing activities?	Yes <input type="checkbox"/>	No <input checked="" type="checkbox"/>	Comments:	
Weeds				
Were any Weeds of National Significance or Priority Weeds identified?	Yes <input type="checkbox"/>	No <input checked="" type="checkbox"/>	Details:	
Environmental Exclusion Zones				
Threatened Species Identified within Disturbance Area B?	Yes <input type="checkbox"/>	No <input checked="" type="checkbox"/>	Details:	
Environmental exclusion zones required?	Yes <input type="checkbox"/>	No <input checked="" type="checkbox"/>	Details:	
Unexpected Finds				
Were any Unexpected Finds identified?	Yes <input type="checkbox"/>	No <input checked="" type="checkbox"/>	Details:	
If yes, has the Environmental Manager been notified?	Yes <input type="checkbox"/>	No <input checked="" type="checkbox"/>	Details:	

Additional Comments	
<ul style="list-style-type: none"> - Ecologist not required for clearing activities. - Weeds to be managed in accordance with the Biosecurity Management Plan. - Additional weeds: Milk Thistle (<i>Sonchus oleraceus</i>) 	

Table 3 – Pre-Clearance Approval



Ecologist	
Pre-clearance Assessment Timeframe for Nominated Works	3 months
Name	Madeleine Cicchelli
Signature	
Date	31/10/2024
SecureEnergy	
Name	Daniel Statham
Position	Senior Environment Advisor
Signature	
Date	6/12/2024

Table 1 - Information

Item	Detail
Ecologist / Fauna Spotter(s) Completing Pre-Clearance Survey	Name: Madeleine Cicchelli and Justine On Qualification: Ecologists
Date of Pre-Clearance Survey	07/12/2024
Specific Pre-Clearance Survey Location (Line No./ Tower / Span No.)	L5 Tower 137 Break and Winch Site
Scope Methodology	Desktop review of vegetation mapping for nominated area. In field visual inspection by ecologists of the proposed disturbance area.
Work Package ID	L5 Ecology – Pre-clearance surveys

Table 2 – Pre-Clearance Survey Details

Infrastructure Surveyed				
Tower Footprint	<input type="checkbox"/>	Centreline	<input type="checkbox"/>	
Break and Winch Site	<input checked="" type="checkbox"/>	Parking Areas	<input type="checkbox"/>	
Access Track (existing)	<input type="checkbox"/>	Access Track (new)	<input type="checkbox"/>	
Disturbance Area B	<input type="checkbox"/>	Other	<input type="checkbox"/>	
Details of Other:				
Protected Matters				
Item	Presence Identified		Quantum to Clear (Ha)	Comments
	Yes	No		
White Box-Yellow Box-Blakely's Red Gum Grassy Woodland and Derived Native Grassland ¹²	<input type="checkbox"/>	<input checked="" type="checkbox"/>		
Grey Box (<i>Eucalyptus microcarpa</i>) Grassy Woodlands and Derived Native Grasslands of South-eastern Australia ¹²	<input type="checkbox"/>	<input checked="" type="checkbox"/>		
Weeping Myall Woodlands ¹²	<input type="checkbox"/>	<input checked="" type="checkbox"/>		
Natural Grasslands of the Murray Valley Plains ¹²	<input type="checkbox"/>	<input checked="" type="checkbox"/>		
Buloke Woodlands of the Riverina and Murray-Darling Depression Bioregions ²	<input type="checkbox"/>	<input checked="" type="checkbox"/>		
Mallee Bird Community of the Murray Darling Depression Bioregion ²	<input type="checkbox"/>	<input checked="" type="checkbox"/>		
Plains mallee box woodland of the Murray Darling Depression, Riverina and Naracoorte Coastal Plains bioregions ²	<input type="checkbox"/>	<input checked="" type="checkbox"/>		
Seasonal Herbaceous Wetlands (Freshwater) of the Temperate Lowland Plains ²	<input type="checkbox"/>	<input checked="" type="checkbox"/>		
Habitat for A spear-grass (<i>austrostipa metatoris</i>) ²	<input type="checkbox"/>	<input checked="" type="checkbox"/>		

Once printed this document becomes uncontrolled. Refer to Secure Energy Intranet for controlled copy

Habitat for A spear-grass (<i>aurostipa wakoolica</i>) ²	<input type="checkbox"/>	<input checked="" type="checkbox"/>	
Habitat for Mossgiel Daisy ¹²	<input type="checkbox"/>	<input checked="" type="checkbox"/>	
Habitat for Sand-hill Spider Orchid ²	<input type="checkbox"/>	<input checked="" type="checkbox"/>	
Habitat for A burr-daisy ²	<input type="checkbox"/>	<input checked="" type="checkbox"/>	
Habitat for Winged Peppercross ¹	<input type="checkbox"/>	<input checked="" type="checkbox"/>	
Habitat for Chariot Wheels ¹²	<input type="checkbox"/>	<input checked="" type="checkbox"/>	
Habitat for Slender Darling Pea ¹²	<input type="checkbox"/>	<input checked="" type="checkbox"/>	
Habitat for Yellow Swainson-pea ²	<input type="checkbox"/>	<input checked="" type="checkbox"/>	
Habitat for Plains Wanderer ¹²	<input type="checkbox"/>	<input checked="" type="checkbox"/>	
Habitat for Regent Parrot (eastern subspecies) ¹²	<input type="checkbox"/>	<input checked="" type="checkbox"/>	
Habitat for Superb Parrot ¹²	<input type="checkbox"/>	<input checked="" type="checkbox"/>	
<p>Notes: 1 Protected matter listed within the Notification of Approval EnergyConnect NSW – Eastern Section (EPBC 2020/8766) 2 Protected matter listed within the Revised Biodiversity Development Assessment Report (August 2022)</p>			
<p>Management measures required to avoid or minimise impacts to Protected Matters:</p> <ul style="list-style-type: none"> - No additional mitigation measures required. Clearing works to be managed in accordance with the approved Biodiversity Management Plan. 			
Hollow Bearing / Habitat Trees			
Habitat trees and habitat features identified & marked?	Yes <input type="checkbox"/>	No <input checked="" type="checkbox"/>	Comments:
GPS coordinates and habitat trees recorded?	Yes <input type="checkbox"/>	No <input checked="" type="checkbox"/>	Comments:
Nest boxes required?	Yes <input type="checkbox"/>	No <input checked="" type="checkbox"/>	Comments:
Fauna spotter required to be present during clearing activities?	Yes <input type="checkbox"/>	No <input checked="" type="checkbox"/>	Comments:
Weeds			
Were any Weeds of National Significance or Priority Weeds identified?	Yes <input type="checkbox"/>	No <input checked="" type="checkbox"/>	Details:
Environmental Exclusion Zones			
Threatened Species Identified within Disturbance Area B?	Yes <input type="checkbox"/>	No <input checked="" type="checkbox"/>	Details:
Environmental exclusion zones required?	Yes <input type="checkbox"/>	No <input checked="" type="checkbox"/>	Details:
Unexpected Finds			
Were any Unexpected Finds identified?	Yes <input type="checkbox"/>	No <input checked="" type="checkbox"/>	Details:
If yes, has the Environmental Manager been notified?	Yes <input type="checkbox"/>	No <input checked="" type="checkbox"/>	Details:

Additional Comments	
<ul style="list-style-type: none"> - Ecologist required for clearing activities. - Weeds to be managed in accordance with the Biosecurity Management Plan. - Additional weeds: Rye Grass (<i>Lolium</i> sp.), Witch Grass (<i>Panicum capillar</i>), Rumex sp., Flat Weed (<i>Hypochaeris radicata</i>), Wild Oat (<i>Avena</i> sp.), Paterson’s Curse (<i>Echium plantagineum</i>) and Staggerweed (<i>Stachys arvensis</i>) 	

Table 3 – Pre-Clearance Approval



Ecologist	
Pre-clearance Assessment Timeframe for Nominated Works	3 months
Name	Madeleine Cicchelli
Signature	
Date	07/12/2024
SecureEnergy	
Name	Daniel Statham
Position	Senior Environment Advisor
Signature	
Date	9/12/2024

Table 1 - Information

Item	Detail
Ecologist / Fauna Spotter(s) Completing Pre-Clearance Survey	Name: Madeleine Cicchelli Qualification: Ecologists
Date of Pre-Clearance Survey	29/10/2024
Specific Pre-Clearance Survey Location (Line No./ Tower / Span No.)	L5 Tower 146 Break and Winch Site
Scope Methodology	Desktop review of vegetation mapping for nominated area informed by previous in field visual inspections (across multiple dates) by ecologists for the proposed disturbance area(s).
Work Package ID	L5 Ecology – Pre-clearance surveys

Table 2 – Pre-Clearance Survey Details

Infrastructure Surveyed				
Tower Footprint	<input type="checkbox"/>	Centreline	<input type="checkbox"/>	
Break and Winch Site	<input checked="" type="checkbox"/>	Parking Areas	<input type="checkbox"/>	
Access Track (existing)	<input type="checkbox"/>	Access Track (new)	<input type="checkbox"/>	
Disturbance Area B	<input type="checkbox"/>	Other	<input type="checkbox"/>	
Details of Other:				
Protected Matters				
Item	Presence Identified		Quantum to Clear (Ha)	Comments
	Yes	No		
White Box-Yellow Box-Blakely's Red Gum Grassy Woodland and Derived Native Grassland ¹²	<input type="checkbox"/>	<input checked="" type="checkbox"/>		
Grey Box (<i>Eucalyptus microcarpa</i>) Grassy Woodlands and Derived Native Grasslands of South-eastern Australia ¹²	<input type="checkbox"/>	<input checked="" type="checkbox"/>		
Weeping Myall Woodlands ¹²	<input type="checkbox"/>	<input checked="" type="checkbox"/>		
Natural Grasslands of the Murray Valley Plains ¹²	<input type="checkbox"/>	<input checked="" type="checkbox"/>		
Buloke Woodlands of the Riverina and Murray-Darling Depression Bioregions ²	<input type="checkbox"/>	<input checked="" type="checkbox"/>		
Mallee Bird Community of the Murray Darling Depression Bioregion ²	<input type="checkbox"/>	<input checked="" type="checkbox"/>		
Plains mallee box woodland of the Murray Darling Depression, Riverina and Naracoorte Coastal Plains bioregions ²	<input type="checkbox"/>	<input checked="" type="checkbox"/>		
Seasonal Herbaceous Wetlands (Freshwater) of the Temperate Lowland Plains ²	<input type="checkbox"/>	<input checked="" type="checkbox"/>		
Habitat for A spear-grass (<i>austrostipa metatoris</i>) ²	<input type="checkbox"/>	<input checked="" type="checkbox"/>		

Once printed this document becomes uncontrolled. Refer to Secure Energy Intranet for controlled copy

Habitat for A spear-grass (<i>aurostipa wakoolica</i>) ²	<input type="checkbox"/>	<input checked="" type="checkbox"/>		
Habitat for Mossgiel Daisy ¹²	<input type="checkbox"/>	<input checked="" type="checkbox"/>		
Habitat for Sand-hill Spider Orchid ²	<input type="checkbox"/>	<input checked="" type="checkbox"/>		
Habitat for A burr-daisy ²	<input type="checkbox"/>	<input checked="" type="checkbox"/>		
Habitat for Winged Peppercross ¹	<input type="checkbox"/>	<input checked="" type="checkbox"/>		
Habitat for Chariot Wheels ¹²	<input type="checkbox"/>	<input checked="" type="checkbox"/>		
Habitat for Slender Darling Pea ¹²	<input type="checkbox"/>	<input checked="" type="checkbox"/>		
Habitat for Yellow Swainson-pea ²	<input type="checkbox"/>	<input checked="" type="checkbox"/>		
Habitat for Plains Wanderer ¹²	<input type="checkbox"/>	<input checked="" type="checkbox"/>		
Habitat for Regent Parrot (eastern subspecies) ¹²	<input type="checkbox"/>	<input checked="" type="checkbox"/>		
Habitat for Superb Parrot ¹²	<input type="checkbox"/>	<input checked="" type="checkbox"/>		
<p>Notes: 1 Protected matter listed within the Notification of Approval EnergyConnect NSW – Eastern Section (EPBC 2020/8766) 2 Protected matter listed within the Revised Biodiversity Development Assessment Report (August 2022)</p>				
<p>Management measures required to avoid or minimise impacts to Protected Matters:</p> <ul style="list-style-type: none"> - No additional mitigation measures required. Clearing works to be managed in accordance with the approved Biodiversity Management Plan. 				
Hollow Bearing / Habitat Trees				
Habitat trees and habitat features identified & marked?	Yes <input type="checkbox"/>	No <input checked="" type="checkbox"/>	Comments:	
GPS coordinates and habitat trees recorded?	Yes <input type="checkbox"/>	No <input checked="" type="checkbox"/>	Comments:	
Nest boxes required?	Yes <input type="checkbox"/>	No <input checked="" type="checkbox"/>	Comments:	
Fauna spotter required to be present during clearing activities?	Yes <input type="checkbox"/>	No <input checked="" type="checkbox"/>	Comments:	
Weeds				
Were any Weeds of National Significance or Priority Weeds identified?	Yes <input checked="" type="checkbox"/>	No <input type="checkbox"/>	Details:	
Environmental Exclusion Zones				
Threatened Species Identified within Disturbance Area B?	Yes <input type="checkbox"/>	No <input checked="" type="checkbox"/>	Details:	
Environmental exclusion zones required?	Yes <input type="checkbox"/>	No <input checked="" type="checkbox"/>	Details:	
Unexpected Finds				
Were any Unexpected Finds identified?	Yes <input type="checkbox"/>	No <input checked="" type="checkbox"/>	Details:	
If yes, has the Environmental Manager been notified?	Yes <input type="checkbox"/>	No <input checked="" type="checkbox"/>	Details:	

Additional Comments
<ul style="list-style-type: none"> - Ecologist not required for clearing activities. - Weeds to be managed in accordance with the Biosecurity Management Plan. - Additional weed species: Toowoomba Canary Grass (<i>Phalaris aquatica</i>), Spear thistle (<i>Cirsium vulgare</i>), Horehound (<i>Marrubium vulgare</i>), Mallow (<i>Malva parviflora</i>), Patterson’s Curse (<i>Echium plantagineum</i>), Common Peppergrass (<i>Lepidium africanum</i>), Bathurst Burr (<i>Xanthium spinosum</i>), Common Vetch (<i>Vicia sativa</i>), Flaxleaf fleabane (<i>Conyza bonariensis</i>), Rumex sp., Paspalum (<i>Paspalum Dilatatum</i>), Sage (<i>Salvia Verbenaca</i>), Barley Grass (<i>Hordeum leporinum</i>), Sow Thistle (<i>Sonchus oleraceus</i>), Small Nettle (<i>Urtica urens</i>), <i>Sysimbrium</i> sp, Small-flowered Mallow (<i>Malva parviflora</i>).

Table 3 – Pre-Clearance Approval



Ecologist	
Pre-clearance Assessment Timeframe for Nominated Works	3 months
Name	Madeleine Cicchelli
Signature	
Date	29/10/2024
SecureEnergy	
Name	Daniel Statham
Position	Senior Environment Advisor
Signature	
Date	6/12/2024

Table 1 - Information

Item	Detail
Ecologist / Fauna Spotter(s) Completing Pre-Clearance Survey	Name: Madeleine Cicchelli and Jenna Hopp Qualification: Ecologists
Date of Pre-Clearance Survey	28/10/2024
Specific Pre-Clearance Survey Location (Line No./ Tower / Span No.)	L5 Tower 150 Break and Winch Site
Scope Methodology	Desktop review of vegetation mapping for nominated area In field visual inspection by ecologists of the proposed disturbance area.
Work Package ID	L5 Ecology – Pre-clearance surveys

Table 2 – Pre-Clearance Survey Details

Infrastructure Surveyed				
Tower Footprint	<input type="checkbox"/>	Centreline	<input type="checkbox"/>	
Break and Winch Site	<input checked="" type="checkbox"/>	Parking Areas	<input type="checkbox"/>	
Access Track (existing)	<input type="checkbox"/>	Access Track (new)	<input type="checkbox"/>	
Disturbance Area B	<input type="checkbox"/>	Other	<input type="checkbox"/>	
Details of Other:				
Protected Matters				
Item	Presence Identified		Quantum to Clear (Ha)	Comments
	Yes	No		
White Box-Yellow Box-Blakely's Red Gum Grassy Woodland and Derived Native Grassland ¹²	<input type="checkbox"/>	<input checked="" type="checkbox"/>		
Grey Box (<i>Eucalyptus microcarpa</i>) Grassy Woodlands and Derived Native Grasslands of South-eastern Australia ¹²	<input checked="" type="checkbox"/>	<input type="checkbox"/>	0.28 Ha	EPBC Act-listed Threatened Ecological Community. Quantum calculated does not include areas that intersect with Disturbance Area B.
Weeping Myall Woodlands ¹²	<input type="checkbox"/>	<input checked="" type="checkbox"/>		
Natural Grasslands of the Murray Valley Plains ¹²	<input type="checkbox"/>	<input checked="" type="checkbox"/>		
Buloke Woodlands of the Riverina and Murray-Darling Depression Bioregions ²	<input type="checkbox"/>	<input checked="" type="checkbox"/>		
Mallee Bird Community of the Murray Darling Depression Bioregion ²	<input type="checkbox"/>	<input checked="" type="checkbox"/>		
Plains mallee box woodland of the Murray Darling Depression, Riverina and Naracoorte Coastal Plains bioregions ²	<input type="checkbox"/>	<input checked="" type="checkbox"/>		
Seasonal Herbaceous Wetlands (Freshwater) of the Temperate Lowland Plains ²	<input type="checkbox"/>	<input checked="" type="checkbox"/>		

Once printed this document becomes uncontrolled. Refer to Secure Energy Intranet for controlled copy

Habitat for A spear-grass (<i>austrostipa metatoris</i>) ²	<input type="checkbox"/>	<input checked="" type="checkbox"/>	
Habitat for A spear-grass (<i>austrostipa wakoolica</i>) ²	<input type="checkbox"/>	<input checked="" type="checkbox"/>	
Habitat for Mossiel Daisy ¹²	<input type="checkbox"/>	<input checked="" type="checkbox"/>	
Habitat for Sand-hill Spider Orchid ²	<input type="checkbox"/>	<input checked="" type="checkbox"/>	
Habitat for A burr-daisy ²	<input type="checkbox"/>	<input checked="" type="checkbox"/>	
Habitat for Winged Peppercross ¹	<input type="checkbox"/>	<input checked="" type="checkbox"/>	
Habitat for Chariot Wheels ¹²	<input type="checkbox"/>	<input checked="" type="checkbox"/>	
Habitat for Slender Darling Pea ¹²	<input type="checkbox"/>	<input checked="" type="checkbox"/>	
Habitat for Yellow Swainson-pea ²	<input type="checkbox"/>	<input checked="" type="checkbox"/>	
Habitat for Plains Wanderer ¹²	<input type="checkbox"/>	<input checked="" type="checkbox"/>	
Habitat for Regent Parrot (eastern subspecies) ¹²	<input type="checkbox"/>	<input checked="" type="checkbox"/>	
Habitat for Superb Parrot ¹²	<input type="checkbox"/>	<input checked="" type="checkbox"/>	
Notes: 1 Protected matter listed within the Notification of Approval EnergyConnect NSW – Eastern Section (EPBC 2020/8766) 2 Protected matter listed within the Revised Biodiversity Development Assessment Report (August 2022)			
<p>Management measures required to avoid or minimise impacts to Protected Matters:</p> <ul style="list-style-type: none"> - 0.28 ha of endangered BC Act-listed TEC 'Inland Grey Box Woodland in the Riverina NSW South Western Slopes, Cobar Peneplain, Nandewar and Brigalow Belt South Bioregions' identified within impact area. - Exclusion zones to be installed to restrict access to protected matters outside the construction footprint. - No additional mitigation measures required. Clearing works to be managed in accordance with the approved Biodiversity Management Plan. 			
Hollow Bearing / Habitat Trees			
Habitat trees and habitat features identified & marked?	Yes <input checked="" type="checkbox"/>	No <input type="checkbox"/>	Comments: Habitat identified: Hollow-bearing trees.
GPS coordinates and habitat trees recorded?	Yes <input checked="" type="checkbox"/>	No <input type="checkbox"/>	Comments: Waypoint ID 593B and 594B
Nest boxes required?	Yes <input checked="" type="checkbox"/>	No <input type="checkbox"/>	Comments:
Fauna spotter required to be present during clearing activities?	Yes <input checked="" type="checkbox"/>	No <input type="checkbox"/>	Comments:
Weeds			
Were any Weeds of National Significance or Priority Weeds identified?	Yes <input checked="" type="checkbox"/>	No <input type="checkbox"/>	Details: African Boxthorn (<i>Lycium ferocissimum</i>).
Environmental Exclusion Zones			
Threatened Species Identified within Disturbance Area B?	Yes <input type="checkbox"/>	No <input checked="" type="checkbox"/>	Details:
Environmental exclusion zones required?	Yes <input checked="" type="checkbox"/>	No <input type="checkbox"/>	Details: EPBC and BC Act-listed Threatened Ecological Communities and threatened species habitat.

Unexpected Finds			
Were any Unexpected Finds identified?	Yes <input type="checkbox"/>	No <input checked="" type="checkbox"/>	Details:
If yes, has the Environmental Manager been notified?	Yes <input type="checkbox"/>	No <input checked="" type="checkbox"/>	Details:
Additional Comments			
<ul style="list-style-type: none"> - Exclusion zones to be installed prior to construction works commencing. - Hollow-bearing logs to be retained and moved outside the construction boundary for future use as fauna habitat. - Ecologist to be present for clearing activities. - 0.28 ha of Squirrel Glider habitat mapped within impact area. - Weeds to be managed in accordance with the Biosecurity Management Plan. - Additional weeds: Spear Thistle (<i>Cirsium vulgare</i>), Rye Grass (<i>Lolium</i> sp.), Barley Grass (<i>Horeidium</i> sp.), Patterson's Curse (<i>Echium plantagineum</i>), Hare's-foot Clover (<i>Trifolium arvense</i>), Flatweed (<i>Hypochaeris radicata</i>), <i>Bromus</i> sp., <i>Avena</i> sp. 			

Table 3 – Pre-Clearance Approval



Ecologist	
Pre-clearance Assessment Timeframe for Nominated Works	3 months
Name	Madeleine Cicchelli
Signature	
Date	28/10/2024
SecureEnergy	
Name	Daniel Statham
Position	Senior Environment Advisor
Signature	
Date	6/12/2024

Table 1 - Information

Item	Detail
Ecologist / Fauna Spotter(s) Completing Pre-Clearance Survey	Name: Madeleine Cicchelli and Jenna Hopp Qualification: Ecologists
Date of Pre-Clearance Survey	28/10/2024
Specific Pre-Clearance Survey Location (Line No./ Tower / Span No.)	L5 Tower 158 Break and Winch Site
Scope Methodology	Desktop review of vegetation mapping for nominated area In field visual inspection by ecologists of the proposed disturbance area.
Work Package ID	L5 Ecology – Pre-clearance surveys

Table 2 – Pre-Clearance Survey Details

Infrastructure Surveyed				
Tower Footprint	<input type="checkbox"/>	Centreline	<input type="checkbox"/>	
Break and Winch Site	<input checked="" type="checkbox"/>	Parking Areas	<input type="checkbox"/>	
Access Track (existing)	<input type="checkbox"/>	Access Track (new)	<input type="checkbox"/>	
Disturbance Area B	<input type="checkbox"/>	Other	<input type="checkbox"/>	
Details of Other:				
Protected Matters				
Item	Presence Identified		Quantum to Clear (Ha)	Comments
	Yes	No		
White Box-Yellow Box-Blakely's Red Gum Grassy Woodland and Derived Native Grassland ¹²	<input type="checkbox"/>	<input checked="" type="checkbox"/>		
Grey Box (<i>Eucalyptus microcarpa</i>) Grassy Woodlands and Derived Native Grasslands of South-eastern Australia ¹²	<input type="checkbox"/>	<input checked="" type="checkbox"/>		
Weeping Myall Woodlands ¹²	<input type="checkbox"/>	<input checked="" type="checkbox"/>		
Natural Grasslands of the Murray Valley Plains ¹²	<input type="checkbox"/>	<input checked="" type="checkbox"/>		
Buloke Woodlands of the Riverina and Murray-Darling Depression Bioregions ²	<input type="checkbox"/>	<input checked="" type="checkbox"/>		
Mallee Bird Community of the Murray Darling Depression Bioregion ²	<input type="checkbox"/>	<input checked="" type="checkbox"/>		
Plains mallee box woodland of the Murray Darling Depression, Riverina and Naracoorte Coastal Plains bioregions ²	<input type="checkbox"/>	<input checked="" type="checkbox"/>		
Seasonal Herbaceous Wetlands (Freshwater) of the Temperate Lowland Plains ²	<input type="checkbox"/>	<input checked="" type="checkbox"/>		
Habitat for A spear-grass (<i>austrostipa metatoris</i>) ²	<input type="checkbox"/>	<input checked="" type="checkbox"/>		

Once printed this document becomes uncontrolled. Refer to Secure Energy Intranet for controlled copy

Habitat for A spear-grass (<i>aurostipa wakoolica</i>) ²	<input type="checkbox"/>	<input checked="" type="checkbox"/>		
Habitat for Mossgiel Daisy ¹²	<input type="checkbox"/>	<input checked="" type="checkbox"/>		
Habitat for Sand-hill Spider Orchid ²	<input type="checkbox"/>	<input checked="" type="checkbox"/>		
Habitat for A burr-daisy ²	<input type="checkbox"/>	<input checked="" type="checkbox"/>		
Habitat for Winged Peppercross ¹	<input type="checkbox"/>	<input checked="" type="checkbox"/>		
Habitat for Chariot Wheels ¹²	<input type="checkbox"/>	<input checked="" type="checkbox"/>		
Habitat for Slender Darling Pea ¹²	<input type="checkbox"/>	<input checked="" type="checkbox"/>		
Habitat for Yellow Swainson-pea ²	<input type="checkbox"/>	<input checked="" type="checkbox"/>		
Habitat for Plains Wanderer ¹²	<input type="checkbox"/>	<input checked="" type="checkbox"/>		
Habitat for Regent Parrot (eastern subspecies) ¹²	<input type="checkbox"/>	<input checked="" type="checkbox"/>		
Habitat for Superb Parrot ¹²	<input type="checkbox"/>	<input checked="" type="checkbox"/>		
Notes: 1 Protected matter listed within the Notification of Approval EnergyConnect NSW – Eastern Section (EPBC 2020/8766) 2 Protected matter listed within the Revised Biodiversity Development Assessment Report (August 2022)				
Management measures required to avoid or minimise impacts to Protected Matters:				
- No additional mitigation measures required. Clearing works to be managed in accordance with the approved Biodiversity Management Plan.				
Hollow Bearing / Habitat Trees				
Habitat trees and habitat features identified & marked?	Yes <input type="checkbox"/>	No <input checked="" type="checkbox"/>	Comments:	
GPS coordinates and habitat trees recorded?	Yes <input type="checkbox"/>	No <input checked="" type="checkbox"/>	Comments:	
Nest boxes required?	Yes <input type="checkbox"/>	No <input checked="" type="checkbox"/>	Comments:	
Fauna spotter required to be present during clearing activities?	Yes <input type="checkbox"/>	No <input checked="" type="checkbox"/>	Comments:	
Weeds				
Were any Weeds of National Significance or Priority Weeds identified?	Yes <input checked="" type="checkbox"/>	No <input type="checkbox"/>	Details:	
Environmental Exclusion Zones				
Threatened Species Identified within Disturbance Area B?	Yes <input type="checkbox"/>	No <input checked="" type="checkbox"/>	Details:	
Environmental exclusion zones required?	Yes <input type="checkbox"/>	No <input checked="" type="checkbox"/>	Details:	
Unexpected Finds				
Were any Unexpected Finds identified?	Yes <input type="checkbox"/>	No <input checked="" type="checkbox"/>	Details:	
If yes, has the Environmental Manager been notified?	Yes <input type="checkbox"/>	No <input checked="" type="checkbox"/>	Details:	

Additional Comments
<ul style="list-style-type: none"> - Ecologist not required for clearing activities. - Weeds to be managed in accordance with the Biosecurity Management Plan. - Additional weeds: Rye Grass (<i>Lolium</i> sp.) Flatweed (<i>Hypochaeris radicata</i>), <i>Bromus</i> sp., <i>Avena</i> sp., and <i>Rumex</i> sp.

Table 3 – Pre-Clearance Approval



Ecologist	
Pre-clearance Assessment Timeframe for Nominated Works	3 months
Name	Madeleine Cicchelli
Signature	
Date	28/10/2024
SecureEnergy	
Name	Daniel Statham
Position	Senior Environment Advisor
Signature	
Date	6/12/2024

Table 1 - Information

Item	Detail
Ecologist / Fauna Spotter(s) Completing Pre-Clearance Survey	Name: Madeleine Cicchelli Qualification: Ecologists
Date of Pre-Clearance Survey	31/10/2024
Specific Pre-Clearance Survey Location (Line No./ Tower / Span No.)	L5 Tower 167 Break and Winch Site
Scope Methodology	Desktop review of vegetation mapping for nominated area informed by previous in field visual inspections (across multiple dates) by ecologists for the proposed disturbance area(s).
Work Package ID	L5 Ecology – Pre-clearance surveys

Table 2 – Pre-Clearance Survey Details

Infrastructure Surveyed				
Tower Footprint	<input type="checkbox"/>	Centreline	<input type="checkbox"/>	
Break and Winch Site	<input checked="" type="checkbox"/>	Parking Areas	<input type="checkbox"/>	
Access Track (existing)	<input type="checkbox"/>	Access Track (new)	<input type="checkbox"/>	
Disturbance Area B	<input type="checkbox"/>	Other	<input type="checkbox"/>	
Details of Other:				
Protected Matters				
Item	Presence Identified		Quantum to Clear (Ha)	Comments
	Yes	No		
White Box-Yellow Box-Blakely's Red Gum Grassy Woodland and Derived Native Grassland ¹²	<input type="checkbox"/>	<input checked="" type="checkbox"/>		
Grey Box (<i>Eucalyptus microcarpa</i>) Grassy Woodlands and Derived Native Grasslands of South-eastern Australia ¹²	<input type="checkbox"/>	<input checked="" type="checkbox"/>		
Weeping Myall Woodlands ¹²	<input type="checkbox"/>	<input checked="" type="checkbox"/>		
Natural Grasslands of the Murray Valley Plains ¹²	<input type="checkbox"/>	<input checked="" type="checkbox"/>		
Buloke Woodlands of the Riverina and Murray-Darling Depression Bioregions ²	<input type="checkbox"/>	<input checked="" type="checkbox"/>		
Mallee Bird Community of the Murray Darling Depression Bioregion ²	<input type="checkbox"/>	<input checked="" type="checkbox"/>		
Plains mallee box woodland of the Murray Darling Depression, Riverina and Naracoorte Coastal Plains bioregions ²	<input type="checkbox"/>	<input checked="" type="checkbox"/>		
Seasonal Herbaceous Wetlands (Freshwater) of the Temperate Lowland Plains ²	<input type="checkbox"/>	<input checked="" type="checkbox"/>		
Habitat for A spear-grass (<i>austrostipa metatoris</i>) ²	<input type="checkbox"/>	<input checked="" type="checkbox"/>		

Once printed this document becomes uncontrolled. Refer to Secure Energy Intranet for controlled copy

Habitat for A spear-grass (<i>aurostipa wakoolica</i>) ²	<input type="checkbox"/>	<input checked="" type="checkbox"/>		
Habitat for Mossgiel Daisy ¹²	<input type="checkbox"/>	<input checked="" type="checkbox"/>		
Habitat for Sand-hill Spider Orchid ²	<input type="checkbox"/>	<input checked="" type="checkbox"/>		
Habitat for A burr-daisy ²	<input type="checkbox"/>	<input checked="" type="checkbox"/>		
Habitat for Winged Peppercross ¹	<input type="checkbox"/>	<input checked="" type="checkbox"/>		
Habitat for Chariot Wheels ¹²	<input type="checkbox"/>	<input checked="" type="checkbox"/>		
Habitat for Slender Darling Pea ¹²	<input type="checkbox"/>	<input checked="" type="checkbox"/>		
Habitat for Yellow Swainson-pea ²	<input type="checkbox"/>	<input checked="" type="checkbox"/>		
Habitat for Plains Wanderer ¹²	<input type="checkbox"/>	<input checked="" type="checkbox"/>		
Habitat for Regent Parrot (eastern subspecies) ¹²	<input type="checkbox"/>	<input checked="" type="checkbox"/>		
Habitat for Superb Parrot ¹²	<input type="checkbox"/>	<input checked="" type="checkbox"/>		
<p>Notes: 1 Protected matter listed within the Notification of Approval EnergyConnect NSW – Eastern Section (EPBC 2020/8766) 2 Protected matter listed within the Revised Biodiversity Development Assessment Report (August 2022)</p>				
<p>Management measures required to avoid or minimise impacts to Protected Matters:</p> <ul style="list-style-type: none"> - No additional mitigation measures required. Clearing works to be managed in accordance with the approved Biodiversity Management Plan. 				
Hollow Bearing / Habitat Trees				
Habitat trees and habitat features identified & marked?	Yes <input type="checkbox"/>	No <input checked="" type="checkbox"/>	Comments:	
GPS coordinates and habitat trees recorded?	Yes <input type="checkbox"/>	No <input checked="" type="checkbox"/>	Comments:	
Nest boxes required?	Yes <input type="checkbox"/>	No <input checked="" type="checkbox"/>	Comments:	
Fauna spotter required to be present during clearing activities?	Yes <input type="checkbox"/>	No <input checked="" type="checkbox"/>	Comments:	
Weeds				
Were any Weeds of National Significance or Priority Weeds identified?	Yes <input checked="" type="checkbox"/>	No <input type="checkbox"/>	Details:	
Environmental Exclusion Zones				
Threatened Species Identified within Disturbance Area B?	Yes <input type="checkbox"/>	No <input checked="" type="checkbox"/>	Details:	
Environmental exclusion zones required?	Yes <input type="checkbox"/>	No <input checked="" type="checkbox"/>	Details:	
Unexpected Finds				
Were any Unexpected Finds identified?	Yes <input type="checkbox"/>	No <input checked="" type="checkbox"/>	Details:	
If yes, has the Environmental Manager been notified?	Yes <input type="checkbox"/>	No <input checked="" type="checkbox"/>	Details:	

Additional Comments
<ul style="list-style-type: none"> - Ecologist not required for clearing activities. - Weeds to be managed in accordance with the Biosecurity Management Plan. - Additional weed species: Flaxleaf Fleabane (<i>Erigeron bonariensis</i>), Paterson's Curse (<i>Echium plantagineum</i>), Spear thistle (<i>Cirsium vulgare</i>), Bathurst Burr (<i>Xanthium spinosum</i>), Canadian Fleabane (<i>Erigeron canadensis</i>), Small-flowered Mallow (<i>Malva parviflora</i>), Paddy Melon (<i>Cucumis myriocarpus</i>), Dock (<i>Rumex</i> sp.), Stagger Weed (<i>Stachys arvensis</i>) and Witchgrass (<i>Panicum capillare</i>).

Table 3 – Pre-Clearance Approval



Ecologist	
Pre-clearance Assessment Timeframe for Nominated Works	3 months
Name	Madeleine Cicchelli
Signature	
Date	31/10/2024
SecureEnergy	
Name	Daniel Statham
Position	Senior Environment Advisor
Signature	
Date	6/12/2024

Table 1 - Information

Item	Detail
Ecologist / Fauna Spotter(s) Completing Pre-Clearance Survey	Name: Madeleine Cicchelli and Jenna Hopp Qualification: Ecologists
Date of Pre-Clearance Survey	28/10/2024
Specific Pre-Clearance Survey Location (Line No./ Tower / Span No.)	L5 Tower 191 Break and Winch Site
Scope Methodology	Desktop review of vegetation mapping for nominated area In field visual inspection by ecologists of the proposed disturbance area.
Work Package ID	L5 Ecology – Pre-clearance surveys

Table 2 – Pre-Clearance Survey Details

Infrastructure Surveyed				
Tower Footprint	<input type="checkbox"/>	Centreline	<input type="checkbox"/>	
Break and Winch Site	<input checked="" type="checkbox"/>	Parking Areas	<input type="checkbox"/>	
Access Track (existing)	<input type="checkbox"/>	Access Track (new)	<input type="checkbox"/>	
Disturbance Area B	<input type="checkbox"/>	Other	<input type="checkbox"/>	
Details of Other:				
Protected Matters				
Item	Presence Identified		Quantum to Clear (Ha)	Comments
	Yes	No		
White Box-Yellow Box-Blakely's Red Gum Grassy Woodland and Derived Native Grassland ¹²	<input type="checkbox"/>	<input checked="" type="checkbox"/>		
Grey Box (<i>Eucalyptus microcarpa</i>) Grassy Woodlands and Derived Native Grasslands of South-eastern Australia ¹²	<input type="checkbox"/>	<input checked="" type="checkbox"/>		
Weeping Myall Woodlands ¹²	<input type="checkbox"/>	<input checked="" type="checkbox"/>		
Natural Grasslands of the Murray Valley Plains ¹²	<input type="checkbox"/>	<input checked="" type="checkbox"/>		
Buloke Woodlands of the Riverina and Murray-Darling Depression Bioregions ²	<input type="checkbox"/>	<input checked="" type="checkbox"/>		
Mallee Bird Community of the Murray Darling Depression Bioregion ²	<input type="checkbox"/>	<input checked="" type="checkbox"/>		
Plains mallee box woodland of the Murray Darling Depression, Riverina and Naracoorte Coastal Plains bioregions ²	<input type="checkbox"/>	<input checked="" type="checkbox"/>		
Seasonal Herbaceous Wetlands (Freshwater) of the Temperate Lowland Plains ²	<input type="checkbox"/>	<input checked="" type="checkbox"/>		
Habitat for A spear-grass (<i>austrostipa metatoris</i>) ²	<input type="checkbox"/>	<input checked="" type="checkbox"/>		

Once printed this document becomes uncontrolled. Refer to Secure Energy Intranet for controlled copy

Habitat for A spear-grass (<i>aurostipa wakoolica</i>) ²	<input type="checkbox"/>	<input checked="" type="checkbox"/>		
Habitat for Mossgiel Daisy ¹²	<input type="checkbox"/>	<input checked="" type="checkbox"/>		
Habitat for Sand-hill Spider Orchid ²	<input type="checkbox"/>	<input checked="" type="checkbox"/>		
Habitat for A burr-daisy ²	<input type="checkbox"/>	<input checked="" type="checkbox"/>		
Habitat for Winged Peppercross ¹	<input type="checkbox"/>	<input checked="" type="checkbox"/>		
Habitat for Chariot Wheels ¹²	<input type="checkbox"/>	<input checked="" type="checkbox"/>		
Habitat for Slender Darling Pea ¹²	<input type="checkbox"/>	<input checked="" type="checkbox"/>		
Habitat for Yellow Swainson-pea ²	<input type="checkbox"/>	<input checked="" type="checkbox"/>		
Habitat for Plains Wanderer ¹²	<input type="checkbox"/>	<input checked="" type="checkbox"/>		
Habitat for Regent Parrot (eastern subspecies) ¹²	<input type="checkbox"/>	<input checked="" type="checkbox"/>		
Habitat for Superb Parrot ¹²	<input type="checkbox"/>	<input checked="" type="checkbox"/>		
<p>Notes: 1 Protected matter listed within the Notification of Approval EnergyConnect NSW – Eastern Section (EPBC 2020/8766) 2 Protected matter listed within the Revised Biodiversity Development Assessment Report (August 2022)</p>				
<p>Management measures required to avoid or minimise impacts to Protected Matters:</p> <ul style="list-style-type: none"> - No additional mitigation measures required. Clearing works to be managed in accordance with the approved Biodiversity Management Plan. 				
Hollow Bearing / Habitat Trees				
Habitat trees and habitat features identified & marked?	Yes <input type="checkbox"/>	No <input checked="" type="checkbox"/>	Comments:	
GPS coordinates and habitat trees recorded?	Yes <input type="checkbox"/>	No <input checked="" type="checkbox"/>	Comments:	
Nest boxes required?	Yes <input type="checkbox"/>	No <input checked="" type="checkbox"/>	Comments:	
Fauna spotter required to be present during clearing activities?	Yes <input type="checkbox"/>	No <input checked="" type="checkbox"/>	Comments:	
Weeds				
Were any Weeds of National Significance or Priority Weeds identified?	Yes <input checked="" type="checkbox"/>	No <input type="checkbox"/>	Details:	
Environmental Exclusion Zones				
Threatened Species Identified within Disturbance Area B?	Yes <input type="checkbox"/>	No <input checked="" type="checkbox"/>	Details:	
Environmental exclusion zones required?	Yes <input type="checkbox"/>	No <input checked="" type="checkbox"/>	Details:	
Unexpected Finds				
Were any Unexpected Finds identified?	Yes <input type="checkbox"/>	No <input checked="" type="checkbox"/>	Details:	
If yes, has the Environmental Manager been notified?	Yes <input type="checkbox"/>	No <input checked="" type="checkbox"/>	Details:	

Additional Comments	
<ul style="list-style-type: none"> - Ecologist not required for clearing activities. - Weeds to be managed in accordance with the Biosecurity Management Plan. - Additional weeds: Rye Grass (<i>Lolium</i> sp.) <i>Avena</i> sp., Patterson's Curse (<i>Echium plantagineum</i>), Hare's-foot Clover (<i>Trifolium arvense</i>), and Horehound (<i>Marrubium vulgare</i>). 	

Table 3 – Pre-Clearance Approval



Ecologist	
Pre-clearance Assessment Timeframe for Nominated Works	3 months
Name	Madeleine Cicchelli
Signature	
Date	28/10/2024
SecureEnergy	
Name	Daniel Statham
Position	Senior Environment Advisor
Signature	
Date	6/12/2024

Table 1 - Information

Item	Detail
Ecologist / Fauna Spotter(s) Completing Pre-Clearance Survey	Name: Scott Rolph and Madeleine Cicchelli Qualification: Ecologists
Date of Pre-Clearance Survey	01/11/2024
Specific Pre-Clearance Survey Location (Line No./ Tower / Span No.)	L5 Tower 197 and 199 Break and Winch Site
Scope Methodology	Desktop review of vegetation mapping for nominated area In field visual inspection by ecologists of the proposed disturbance area.
Work Package ID	L5 Ecology – Pre-clearance surveys

Table 2 – Pre-Clearance Survey Details

Infrastructure Surveyed				
Tower Footprint	<input type="checkbox"/>	Centreline	<input type="checkbox"/>	
Break and Winch Site	<input checked="" type="checkbox"/>	Parking Areas	<input type="checkbox"/>	
Access Track (existing)	<input type="checkbox"/>	Access Track (new)	<input type="checkbox"/>	
Disturbance Area B	<input type="checkbox"/>	Other	<input type="checkbox"/>	
Details of Other:				
Protected Matters				
Item	Presence Identified		Quantum to Clear (Ha)	Comments
	Yes	No		
White Box-Yellow Box-Blakely's Red Gum Grassy Woodland and Derived Native Grassland ¹²	<input checked="" type="checkbox"/>	<input type="checkbox"/>	0.17 Ha	EPBC Act-listed Threatened Ecological Community. Quantum calculated does not include areas that intersect with B4/B10 (Disturbance Area B)
Grey Box (<i>Eucalyptus microcarpa</i>) Grassy Woodlands and Derived Native Grasslands of South-eastern Australia ¹²	<input type="checkbox"/>	<input checked="" type="checkbox"/>		
Weeping Myall Woodlands ¹²	<input type="checkbox"/>	<input checked="" type="checkbox"/>		
Natural Grasslands of the Murray Valley Plains ¹²	<input type="checkbox"/>	<input checked="" type="checkbox"/>		
Buloke Woodlands of the Riverina and Murray-Darling Depression Bioregions ²	<input type="checkbox"/>	<input checked="" type="checkbox"/>		
Mallee Bird Community of the Murray Darling Depression Bioregion ²	<input type="checkbox"/>	<input checked="" type="checkbox"/>		
Plains mallee box woodland of the Murray Darling Depression, Riverina and Naracoorte Coastal Plains bioregions ²	<input type="checkbox"/>	<input checked="" type="checkbox"/>		
Seasonal Herbaceous Wetlands (Freshwater) of the Temperate Lowland Plains ²	<input type="checkbox"/>	<input checked="" type="checkbox"/>		

Once printed this document becomes uncontrolled. Refer to Secure Energy Intranet for controlled copy

Habitat for A spear-grass (<i>austrostipa metatoris</i>) ²	<input type="checkbox"/>	<input checked="" type="checkbox"/>	
Habitat for A spear-grass (<i>austrostipa wakoolica</i>) ²	<input type="checkbox"/>	<input checked="" type="checkbox"/>	
Habitat for Mossiel Daisy ¹²	<input type="checkbox"/>	<input checked="" type="checkbox"/>	
Habitat for Sand-hill Spider Orchid ²	<input type="checkbox"/>	<input checked="" type="checkbox"/>	
Habitat for A burr-daisy ²	<input type="checkbox"/>	<input checked="" type="checkbox"/>	
Habitat for Winged Peppercross ¹	<input type="checkbox"/>	<input checked="" type="checkbox"/>	
Habitat for Chariot Wheels ¹²	<input type="checkbox"/>	<input checked="" type="checkbox"/>	
Habitat for Slender Darling Pea ¹²	<input type="checkbox"/>	<input checked="" type="checkbox"/>	
Habitat for Yellow Swainson-pea ²	<input type="checkbox"/>	<input checked="" type="checkbox"/>	
Habitat for Plains Wanderer ¹²	<input type="checkbox"/>	<input checked="" type="checkbox"/>	
Habitat for Regent Parrot (eastern subspecies) ¹²	<input type="checkbox"/>	<input checked="" type="checkbox"/>	
Habitat for Superb Parrot ¹²	<input type="checkbox"/>	<input checked="" type="checkbox"/>	
Notes: 1 Protected matter listed within the Notification of Approval EnergyConnect NSW – Eastern Section (EPBC 2020/8766) 2 Protected matter listed within the Revised Biodiversity Development Assessment Report (August 2022)			
<p>Management measures required to avoid or minimise impacts to Protected Matters:</p> <ul style="list-style-type: none"> - 0.17 ha of endangered BC Act-listed TEC '<i>White Box-Yellow Box-Blakely's Red Gum Grassy Woodland and Derived Native Grassland</i>' identified within impact area. - Exclusion zones to be installed to restrict access to protected matters outside the construction footprint. - No additional mitigation measures required. Clearing works to be managed in accordance with the approved Biodiversity Management Plan. 			
Hollow Bearing / Habitat Trees			
Habitat trees and habitat features identified & marked?	Yes <input checked="" type="checkbox"/>	No <input type="checkbox"/>	Comments: Habitat identified: Hollow-bearing trees and a stick nest.
GPS coordinates and habitat trees recorded?	Yes <input checked="" type="checkbox"/>	No <input type="checkbox"/>	Comments: 120B, 122B, 595B, 596B, 597B and 598B
Nest boxes required?	Yes <input checked="" type="checkbox"/>	No <input type="checkbox"/>	Comments:
Fauna spotter required to be present during clearing activities?	Yes <input checked="" type="checkbox"/>	No <input type="checkbox"/>	Comments:
Weeds			
Were any Weeds of National Significance or Priority Weeds identified?	Yes <input type="checkbox"/>	No <input checked="" type="checkbox"/>	Details:
Environmental Exclusion Zones			
Threatened Species Identified within Disturbance Area B?	Yes <input type="checkbox"/>	No <input checked="" type="checkbox"/>	Details:
Environmental exclusion zones required?	Yes <input checked="" type="checkbox"/>	No <input type="checkbox"/>	Details: EPBC and BC Act-listed Threatened Ecological Communities and threatened fauna habitat.
Unexpected Finds			

Were any Unexpected Finds identified?	Yes <input type="checkbox"/>	No <input checked="" type="checkbox"/>	Details:
If yes, has the Environmental Manager been notified?	Yes <input type="checkbox"/>	No <input checked="" type="checkbox"/>	Details:
Additional Comments			
<ul style="list-style-type: none"> - Exclusion zones to be installed prior to construction works commencing. - Hollow-bearing logs to be retained and moved outside the construction boundary for future use as fauna habitat. - Ecologist to be present for clearing activities. - 0.17 ha of Squirrel Glider habitat mapped within impact area. - Weeds to be managed in accordance with the Biosecurity Management Plan. - Additional weeds: Rye Grass (<i>Lolium</i> sp.), Hare's-foot Clover (<i>Trifolium arvense</i>), Saffron Thistle (<i>Carthamus lanatus</i>), Milk Thistle (<i>Sonchus oleraceus</i>), <i>Bromus</i> sp., and Paterson's Curse (<i>Echium plantagineum</i>). 			

Table 3 – Pre-Clearance Approval



Ecologist	
Pre-clearance Assessment Timeframe for Nominated Works	3 months
Name	Madeleine Cicchelli
Signature	
Date	01/11/2024
SecureEnergy	
Name	Daniel Statham
Position	Senior Environment Advisor
Signature	
Date	6/12/2024

Table 1 - Information

Item	Detail
Ecologist / Fauna Spotter(s) Completing Pre-Clearance Survey	Name: Madeleine Cicchelli Qualification: Ecologists
Date of Pre-Clearance Survey	29/10/2024
Specific Pre-Clearance Survey Location (Line No./ Tower / Span No.)	L5 Tower 203 Break and Winch Site
Scope Methodology	Desktop review of vegetation mapping for nominated area informed by previous in field visual inspections (across multiple dates) by ecologists for the proposed disturbance area(s).
Work Package ID	L5 Ecology – Pre-clearance surveys

Table 2 – Pre-Clearance Survey Details

Infrastructure Surveyed				
Tower Footprint	<input type="checkbox"/>	Centreline	<input type="checkbox"/>	
Break and Winch Site	<input checked="" type="checkbox"/>	Parking Areas	<input type="checkbox"/>	
Access Track (existing)	<input type="checkbox"/>	Access Track (new)	<input type="checkbox"/>	
Disturbance Area B	<input type="checkbox"/>	Other	<input type="checkbox"/>	
Details of Other:				
Protected Matters				
Item	Presence Identified		Quantum to Clear (Ha)	Comments
	Yes	No		
White Box-Yellow Box-Blakely's Red Gum Grassy Woodland and Derived Native Grassland ¹²	<input type="checkbox"/>	<input checked="" type="checkbox"/>		
Grey Box (<i>Eucalyptus microcarpa</i>) Grassy Woodlands and Derived Native Grasslands of South-eastern Australia ¹²	<input type="checkbox"/>	<input checked="" type="checkbox"/>		
Weeping Myall Woodlands ¹²	<input type="checkbox"/>	<input checked="" type="checkbox"/>		
Natural Grasslands of the Murray Valley Plains ¹²	<input type="checkbox"/>	<input checked="" type="checkbox"/>		
Buloke Woodlands of the Riverina and Murray-Darling Depression Bioregions ²	<input type="checkbox"/>	<input checked="" type="checkbox"/>		
Mallee Bird Community of the Murray Darling Depression Bioregion ²	<input type="checkbox"/>	<input checked="" type="checkbox"/>		
Plains mallee box woodland of the Murray Darling Depression, Riverina and Naracoorte Coastal Plains bioregions ²	<input type="checkbox"/>	<input checked="" type="checkbox"/>		
Seasonal Herbaceous Wetlands (Freshwater) of the Temperate Lowland Plains ²	<input type="checkbox"/>	<input checked="" type="checkbox"/>		
Habitat for A spear-grass (<i>austrostipa metatoris</i>) ²	<input type="checkbox"/>	<input checked="" type="checkbox"/>		

Once printed this document becomes uncontrolled. Refer to Secure Energy Intranet for controlled copy

Habitat for A spear-grass (<i>aurostipa wakoolica</i>) ²	<input type="checkbox"/>	<input checked="" type="checkbox"/>	
Habitat for Mossgiel Daisy ¹²	<input type="checkbox"/>	<input checked="" type="checkbox"/>	
Habitat for Sand-hill Spider Orchid ²	<input type="checkbox"/>	<input checked="" type="checkbox"/>	
Habitat for A burr-daisy ²	<input type="checkbox"/>	<input checked="" type="checkbox"/>	
Habitat for Winged Peppercross ¹	<input type="checkbox"/>	<input checked="" type="checkbox"/>	
Habitat for Chariot Wheels ¹²	<input type="checkbox"/>	<input checked="" type="checkbox"/>	
Habitat for Slender Darling Pea ¹²	<input type="checkbox"/>	<input checked="" type="checkbox"/>	
Habitat for Yellow Swainson-pea ²	<input type="checkbox"/>	<input checked="" type="checkbox"/>	
Habitat for Plains Wanderer ¹²	<input type="checkbox"/>	<input checked="" type="checkbox"/>	
Habitat for Regent Parrot (eastern subspecies) ¹²	<input type="checkbox"/>	<input checked="" type="checkbox"/>	
Habitat for Superb Parrot ¹²	<input type="checkbox"/>	<input checked="" type="checkbox"/>	
<p>Notes: 1 Protected matter listed within the Notification of Approval EnergyConnect NSW – Eastern Section (EPBC 2020/8766) 2 Protected matter listed within the Revised Biodiversity Development Assessment Report (August 2022)</p>			
<p>Management measures required to avoid or minimise impacts to Protected Matters:</p> <ul style="list-style-type: none"> - No additional mitigation measures required. Clearing works to be managed in accordance with the approved Biodiversity Management Plan. 			
Hollow Bearing / Habitat Trees			
Habitat trees and habitat features identified & marked?	Yes <input type="checkbox"/>	No <input checked="" type="checkbox"/>	Comments:
GPS coordinates and habitat trees recorded?	Yes <input type="checkbox"/>	No <input checked="" type="checkbox"/>	Comments:
Nest boxes required?	Yes <input type="checkbox"/>	No <input checked="" type="checkbox"/>	Comments:
Fauna spotter required to be present during clearing activities?	Yes <input type="checkbox"/>	No <input checked="" type="checkbox"/>	Comments:
Weeds			
Were any Weeds of National Significance or Priority Weeds identified?	Yes <input checked="" type="checkbox"/>	No <input type="checkbox"/>	Details:
Environmental Exclusion Zones			
Threatened Species Identified within Disturbance Area B?	Yes <input type="checkbox"/>	No <input checked="" type="checkbox"/>	Details:
Environmental exclusion zones required?	Yes <input type="checkbox"/>	No <input checked="" type="checkbox"/>	Details:
Unexpected Finds			
Were any Unexpected Finds identified?	Yes <input type="checkbox"/>	No <input checked="" type="checkbox"/>	Details:
If yes, has the Environmental Manager been notified?	Yes <input type="checkbox"/>	No <input checked="" type="checkbox"/>	Details:

Additional Comments
<ul style="list-style-type: none"> - Ecologist not required for clearing activities. - Weeds to be managed in accordance with the Biosecurity Management Plan. - Additional weed species: Flaxleaf Fleabane (<i>Conyza bonariensis</i>), Black Nightshade (<i>Solanum nigrum</i>), Horehound (<i>Marrubium vulgare</i>), Spear Thistle (<i>Cirsium vulgare</i>), Galvanised Burr (<i>Sclerolaena birchii</i>), Wild Oat (<i>Avena</i>, sp.), Small-flowered Mallow (<i>Malva parviflora</i>), Bathurst Burr (<i>Xanthium spinosum</i>), Witchgrass (<i>Panicum capillare</i>), Soursob (<i>Oxalis pes-caprae</i>).

Table 3 – Pre-Clearance Approval



Ecologist	
Pre-clearance Assessment Timeframe for Nominated Works	3 months
Name	Madeleine Cicchelli
Signature	
Date	29/10/2024
SecureEnergy	
Name	Daniel Statham
Position	Senior Environment Advisor
Signature	
Date	6/12/2024

Table 1 - Information

Item	Detail
Ecologist / Fauna Spotter(s) Completing Pre-Clearance Survey	Name: Madeleine Cicchelli and Jenna Hopp Qualification: Ecologists
Date of Pre-Clearance Survey	28/10/2024
Specific Pre-Clearance Survey Location (Line No./ Tower / Span No.)	L5 Tower 208 Break and Winch Site
Scope Methodology	Desktop review of vegetation mapping for nominated area In field visual inspection by ecologists of the proposed disturbance area.
Work Package ID	L5 Ecology – Pre-clearance surveys

Table 2 – Pre-Clearance Survey Details

Infrastructure Surveyed				
Tower Footprint	<input type="checkbox"/>	Centreline	<input type="checkbox"/>	
Break and Winch Site	<input checked="" type="checkbox"/>	Parking Areas	<input type="checkbox"/>	
Access Track (existing)	<input type="checkbox"/>	Access Track (new)	<input type="checkbox"/>	
Disturbance Area B	<input type="checkbox"/>	Other	<input type="checkbox"/>	
Details of Other:				
Protected Matters				
Item	Presence Identified		Quantum to Clear (Ha)	Comments
	Yes	No		
White Box-Yellow Box-Blakely's Red Gum Grassy Woodland and Derived Native Grassland ¹²	<input type="checkbox"/>	<input checked="" type="checkbox"/>		
Grey Box (<i>Eucalyptus microcarpa</i>) Grassy Woodlands and Derived Native Grasslands of South-eastern Australia ¹²	<input type="checkbox"/>	<input checked="" type="checkbox"/>		
Weeping Myall Woodlands ¹²	<input type="checkbox"/>	<input checked="" type="checkbox"/>		
Natural Grasslands of the Murray Valley Plains ¹²	<input type="checkbox"/>	<input checked="" type="checkbox"/>		
Buloke Woodlands of the Riverina and Murray-Darling Depression Bioregions ²	<input type="checkbox"/>	<input checked="" type="checkbox"/>		
Mallee Bird Community of the Murray Darling Depression Bioregion ²	<input type="checkbox"/>	<input checked="" type="checkbox"/>		
Plains mallee box woodland of the Murray Darling Depression, Riverina and Naracoorte Coastal Plains bioregions ²	<input type="checkbox"/>	<input checked="" type="checkbox"/>		
Seasonal Herbaceous Wetlands (Freshwater) of the Temperate Lowland Plains ²	<input type="checkbox"/>	<input checked="" type="checkbox"/>		
Habitat for A spear-grass (<i>austrostipa metatoris</i>) ²	<input type="checkbox"/>	<input checked="" type="checkbox"/>		

Once printed this document becomes uncontrolled. Refer to Secure Energy Intranet for controlled copy

Habitat for A spear-grass (<i>aurostipa wakoolica</i>) ²	<input type="checkbox"/>	<input checked="" type="checkbox"/>	
Habitat for Mossgiel Daisy ¹²	<input type="checkbox"/>	<input checked="" type="checkbox"/>	
Habitat for Sand-hill Spider Orchid ²	<input type="checkbox"/>	<input checked="" type="checkbox"/>	
Habitat for A burr-daisy ²	<input type="checkbox"/>	<input checked="" type="checkbox"/>	
Habitat for Winged Peppercross ¹	<input type="checkbox"/>	<input checked="" type="checkbox"/>	
Habitat for Chariot Wheels ¹²	<input type="checkbox"/>	<input checked="" type="checkbox"/>	
Habitat for Slender Darling Pea ¹²	<input type="checkbox"/>	<input checked="" type="checkbox"/>	
Habitat for Yellow Swainson-pea ²	<input type="checkbox"/>	<input checked="" type="checkbox"/>	
Habitat for Plains Wanderer ¹²	<input type="checkbox"/>	<input checked="" type="checkbox"/>	
Habitat for Regent Parrot (eastern subspecies) ¹²	<input type="checkbox"/>	<input checked="" type="checkbox"/>	
Habitat for Superb Parrot ¹²	<input type="checkbox"/>	<input checked="" type="checkbox"/>	
<p>Notes: 1 Protected matter listed within the Notification of Approval EnergyConnect NSW – Eastern Section (EPBC 2020/8766) 2 Protected matter listed within the Revised Biodiversity Development Assessment Report (August 2022)</p>			
<p>Management measures required to avoid or minimise impacts to Protected Matters:</p> <ul style="list-style-type: none"> - 0.01 ha of endangered BC Act-listed TEC '<i>White Box-Yellow Box-Blakely's Red Gum Grassy Woodland and Derived Native Grassland</i>' identified within impact area. - Exclusion zones to be installed to restrict access to protected matters outside the construction footprint. - No additional mitigation measures required. Clearing works to be managed in accordance with the approved Biodiversity Management Plan. 			
Hollow Bearing / Habitat Trees			
Habitat trees and habitat features identified & marked?	Yes <input checked="" type="checkbox"/>	No <input type="checkbox"/>	Comments: Habitat identified: Hollow-bearing tree
GPS coordinates and habitat trees recorded?	Yes <input checked="" type="checkbox"/>	No <input type="checkbox"/>	Comments: Waypoint ID 219
Nest boxes required?	Yes <input checked="" type="checkbox"/>	No <input type="checkbox"/>	Comments:
Fauna spotter required to be present during clearing activities?	Yes <input checked="" type="checkbox"/>	No <input type="checkbox"/>	Comments:
Weeds			
Were any Weeds of National Significance or Priority Weeds identified?	Yes <input checked="" type="checkbox"/>	No <input type="checkbox"/>	Details:
Environmental Exclusion Zones			
Threatened Species Identified within Disturbance Area B?	Yes <input type="checkbox"/>	No <input checked="" type="checkbox"/>	Details:
Environmental exclusion zones required?	Yes <input checked="" type="checkbox"/>	No <input type="checkbox"/>	Details: BC Act-listed Threatened Ecological Community
Unexpected Finds			
Were any Unexpected Finds identified?	Yes <input type="checkbox"/>	No <input checked="" type="checkbox"/>	Details:

If yes, has the Environmental Manager been notified?	Yes <input type="checkbox"/>	No <input checked="" type="checkbox"/>	Details:
Additional Comments			
<ul style="list-style-type: none"> - Exclusion zones to be installed prior to construction works commencing. - Ecologist to be present for clearing activities. - Weeds to be managed in accordance with the Biosecurity Management Plan. - Additional weeds: Rye Grass (<i>Lolium</i> sp.) <i>Avena</i> sp., Patterson’s Curse (<i>Echium plantagineum</i>), <i>Bromus</i> sp., Flatweed (<i>Hypochaeris radicata</i>), <i>Brassica</i> sp., and Horehound (<i>Marrubium vulgare</i>) 			

Table 3 – Pre-Clearance Approval



Ecologist	
Pre-clearance Assessment Timeframe for Nominated Works	3 months
Name	Madeleine Cicchelli
Signature	
Date	28/10/2024
SecureEnergy	
Name	Daniel Statham
Position	Senior Environment Advisor
Signature	
Date	6/12/2024

Table 1 - Information

Item	Detail
Ecologist / Fauna Spotter(s) Completing Pre-Clearance Survey	Madeleine Cicchelli and Nick Borrill Qualification: Ecologists
Date of Pre-Clearance Survey	05/11/2024
Specific Pre-Clearance Survey Location (Line No./ Tower / Span No.)	L5 Tower 246 Break and Winch Site
Scope Methodology	Desktop review of vegetation mapping for nominated area In field visual inspection by ecologists of the proposed disturbance area.
Work Package ID	L5 Ecology – Pre-clearance surveys

Table 2 – Pre-Clearance Survey Details

Infrastructure Surveyed				
Tower Footprint	<input type="checkbox"/>	Centreline	<input type="checkbox"/>	
Break and Winch Site	<input checked="" type="checkbox"/>	Parking Areas	<input type="checkbox"/>	
Access Track (existing)	<input type="checkbox"/>	Access Track (new)	<input type="checkbox"/>	
Disturbance Area B	<input type="checkbox"/>	Other	<input type="checkbox"/>	
Details of Other:				
Protected Matters				
Item	Presence Identified		Quantum to Clear (Ha)	Comments
	Yes	No		
White Box-Yellow Box-Blakely's Red Gum Grassy Woodland and Derived Native Grassland ¹²	<input type="checkbox"/>	<input checked="" type="checkbox"/>		
Grey Box (<i>Eucalyptus microcarpa</i>) Grassy Woodlands and Derived Native Grasslands of South-eastern Australia ¹²	<input type="checkbox"/>	<input checked="" type="checkbox"/>		
Weeping Myall Woodlands ¹²	<input type="checkbox"/>	<input checked="" type="checkbox"/>		
Natural Grasslands of the Murray Valley Plains ¹²	<input type="checkbox"/>	<input checked="" type="checkbox"/>		
Buloke Woodlands of the Riverina and Murray-Darling Depression Bioregions ²	<input type="checkbox"/>	<input checked="" type="checkbox"/>		
Mallee Bird Community of the Murray Darling Depression Bioregion ²	<input type="checkbox"/>	<input checked="" type="checkbox"/>		
Plains mallee box woodland of the Murray Darling Depression, Riverina and Naracoorte Coastal Plains bioregions ²	<input type="checkbox"/>	<input checked="" type="checkbox"/>		
Seasonal Herbaceous Wetlands (Freshwater) of the Temperate Lowland Plains ²	<input type="checkbox"/>	<input checked="" type="checkbox"/>		
Habitat for A spear-grass (<i>austrostipa metatoris</i>) ²	<input type="checkbox"/>	<input checked="" type="checkbox"/>		

Once printed this document becomes uncontrolled. Refer to Secure Energy Intranet for controlled copy

Habitat for A spear-grass (<i>aurostipa wakoolica</i>) ²	<input type="checkbox"/>	<input checked="" type="checkbox"/>		
Habitat for Mossgiel Daisy ¹²	<input type="checkbox"/>	<input checked="" type="checkbox"/>		
Habitat for Sand-hill Spider Orchid ²	<input type="checkbox"/>	<input checked="" type="checkbox"/>		
Habitat for A burr-daisy ²	<input type="checkbox"/>	<input checked="" type="checkbox"/>		
Habitat for Winged Peppercross ¹	<input type="checkbox"/>	<input checked="" type="checkbox"/>		
Habitat for Chariot Wheels ¹²	<input type="checkbox"/>	<input checked="" type="checkbox"/>		
Habitat for Slender Darling Pea ¹²	<input type="checkbox"/>	<input checked="" type="checkbox"/>		
Habitat for Yellow Swainson-pea ²	<input type="checkbox"/>	<input checked="" type="checkbox"/>		
Habitat for Plains Wanderer ¹²	<input type="checkbox"/>	<input checked="" type="checkbox"/>		
Habitat for Regent Parrot (eastern subspecies) ¹²	<input type="checkbox"/>	<input checked="" type="checkbox"/>		
Habitat for Superb Parrot ¹²	<input type="checkbox"/>	<input checked="" type="checkbox"/>		
<p>Notes: 1 Protected matter listed within the Notification of Approval EnergyConnect NSW – Eastern Section (EPBC 2020/8766) 2 Protected matter listed within the Revised Biodiversity Development Assessment Report (August 2022)</p>				
<p>Management measures required to avoid or minimise impacts to Protected Matters:</p> <ul style="list-style-type: none"> - No additional mitigation measures required. Clearing works to be managed in accordance with the approved Biodiversity Management Plan. 				
Hollow Bearing / Habitat Trees				
Habitat trees and habitat features identified & marked?	Yes <input type="checkbox"/>	No <input checked="" type="checkbox"/>	Comments:	
GPS coordinates and habitat trees recorded?	Yes <input type="checkbox"/>	No <input checked="" type="checkbox"/>	Comments:	
Nest boxes required?	Yes <input type="checkbox"/>	No <input checked="" type="checkbox"/>	Comments:	
Fauna spotter required to be present during clearing activities?	Yes <input type="checkbox"/>	No <input checked="" type="checkbox"/>	Comments:	
Weeds				
Were any Weeds of National Significance or Priority Weeds identified?	Yes <input type="checkbox"/>	No <input checked="" type="checkbox"/>	Details:	
Environmental Exclusion Zones				
Threatened Species Identified within Disturbance Area B?	Yes <input type="checkbox"/>	No <input checked="" type="checkbox"/>	Details:	
Environmental exclusion zones required?	Yes <input type="checkbox"/>	No <input checked="" type="checkbox"/>	Details:	
Unexpected Finds				
Were any Unexpected Finds identified?	Yes <input type="checkbox"/>	No <input checked="" type="checkbox"/>	Details:	
If yes, has the Environmental Manager been notified?	Yes <input type="checkbox"/>	No <input checked="" type="checkbox"/>	Details:	

Additional Comments
<ul style="list-style-type: none"> - Ecologist not required for clearing activities. - Weeds to be managed in accordance with the Biosecurity Management Plan. - Additional weeds: Rye Grass (<i>Lolium</i> sp.), Milk Thistle (<i>Sonchus oleraceus</i>), Spear Thistle (<i>Cirsium vulgare</i>), Bathurst Burr (<i>Xanthium spinosum</i>), Wild Oat (<i>Avena</i> sp.), and Barley Grass (<i>Hordeum</i> sp.).

Table 3 – Pre-Clearance Approval



Ecologist	
Pre-clearance Assessment Timeframe for Nominated Works	3 months
Name	Madeleine Cicchelli
Signature	
Date	05/11/2024
SecureEnergy	
Name	Daniel Statham
Position	Senior Environment Advisor
Signature	
Date	6/12/2024

Table 1 - Information

Item	Detail
Ecologist / Fauna Spotter(s) Completing Pre-Clearance Survey	Name: Madeleine Cicchelli and Jenna Hopp Qualification: Ecologists
Date of Pre-Clearance Survey	28/10/2024
Specific Pre-Clearance Survey Location (Line No./ Tower / Span No.)	L5 Tower 248 Break and Winch Site
Scope Methodology	Desktop review of vegetation mapping for nominated area In field visual inspection by ecologists of the proposed disturbance area.
Work Package ID	L5 Ecology – Pre-clearance surveys

Table 2 – Pre-Clearance Survey Details

Infrastructure Surveyed				
Tower Footprint	<input type="checkbox"/>	Centreline	<input type="checkbox"/>	
Break and Winch Site	<input checked="" type="checkbox"/>	Parking Areas	<input type="checkbox"/>	
Access Track (existing)	<input type="checkbox"/>	Access Track (new)	<input type="checkbox"/>	
Disturbance Area B	<input type="checkbox"/>	Other	<input type="checkbox"/>	
Details of Other:				
Protected Matters				
Item	Presence Identified		Quantum to Clear (Ha)	Comments
	Yes	No		
White Box-Yellow Box-Blakely's Red Gum Grassy Woodland and Derived Native Grassland ¹²	<input type="checkbox"/>	<input checked="" type="checkbox"/>		
Grey Box (<i>Eucalyptus microcarpa</i>) Grassy Woodlands and Derived Native Grasslands of South-eastern Australia ¹²	<input type="checkbox"/>	<input checked="" type="checkbox"/>		
Weeping Myall Woodlands ¹²	<input type="checkbox"/>	<input checked="" type="checkbox"/>		
Natural Grasslands of the Murray Valley Plains ¹²	<input type="checkbox"/>	<input checked="" type="checkbox"/>		
Buloke Woodlands of the Riverina and Murray-Darling Depression Bioregions ²	<input type="checkbox"/>	<input checked="" type="checkbox"/>		
Mallee Bird Community of the Murray Darling Depression Bioregion ²	<input type="checkbox"/>	<input checked="" type="checkbox"/>		
Plains mallee box woodland of the Murray Darling Depression, Riverina and Naracoorte Coastal Plains bioregions ²	<input type="checkbox"/>	<input checked="" type="checkbox"/>		
Seasonal Herbaceous Wetlands (Freshwater) of the Temperate Lowland Plains ²	<input type="checkbox"/>	<input checked="" type="checkbox"/>		
Habitat for A spear-grass (<i>austrostipa metatoris</i>) ²	<input type="checkbox"/>	<input checked="" type="checkbox"/>		

Once printed this document becomes uncontrolled. Refer to Secure Energy Intranet for controlled copy

Habitat for A spear-grass (<i>aurostipa wakoolica</i>) ²	<input type="checkbox"/>	<input checked="" type="checkbox"/>	
Habitat for Mossgiel Daisy ¹²	<input type="checkbox"/>	<input checked="" type="checkbox"/>	
Habitat for Sand-hill Spider Orchid ²	<input type="checkbox"/>	<input checked="" type="checkbox"/>	
Habitat for A burr-daisy ²	<input type="checkbox"/>	<input checked="" type="checkbox"/>	
Habitat for Winged Peppercross ¹	<input type="checkbox"/>	<input checked="" type="checkbox"/>	
Habitat for Chariot Wheels ¹²	<input type="checkbox"/>	<input checked="" type="checkbox"/>	
Habitat for Slender Darling Pea ¹²	<input type="checkbox"/>	<input checked="" type="checkbox"/>	
Habitat for Yellow Swainson-pea ²	<input type="checkbox"/>	<input checked="" type="checkbox"/>	
Habitat for Plains Wanderer ¹²	<input type="checkbox"/>	<input checked="" type="checkbox"/>	
Habitat for Regent Parrot (eastern subspecies) ¹²	<input type="checkbox"/>	<input checked="" type="checkbox"/>	
Habitat for Superb Parrot ¹²	<input type="checkbox"/>	<input checked="" type="checkbox"/>	
<p>Notes: 1 Protected matter listed within the Notification of Approval EnergyConnect NSW – Eastern Section (EPBC 2020/8766) 2 Protected matter listed within the Revised Biodiversity Development Assessment Report (August 2022)</p>			
<p>Management measures required to avoid or minimise impacts to Protected Matters:</p> <ul style="list-style-type: none"> - No additional mitigation measures required. Clearing works to be managed in accordance with the approved Biodiversity Management Plan. 			
Hollow Bearing / Habitat Trees			
Habitat trees and habitat features identified & marked?	Yes <input type="checkbox"/>	No <input checked="" type="checkbox"/>	Comments:
GPS coordinates and habitat trees recorded?	Yes <input type="checkbox"/>	No <input checked="" type="checkbox"/>	Comments:
Nest boxes required?	Yes <input type="checkbox"/>	No <input checked="" type="checkbox"/>	Comments:
Fauna spotter required to be present during clearing activities?	Yes <input type="checkbox"/>	No <input checked="" type="checkbox"/>	Comments:
Weeds			
Were any Weeds of National Significance or Priority Weeds identified?	Yes <input checked="" type="checkbox"/>	No <input type="checkbox"/>	Details:
Environmental Exclusion Zones			
Threatened Species Identified within Disturbance Area B?	Yes <input type="checkbox"/>	No <input checked="" type="checkbox"/>	Details:
Environmental exclusion zones required?	Yes <input type="checkbox"/>	No <input checked="" type="checkbox"/>	Details:
Unexpected Finds			
Were any Unexpected Finds identified?	Yes <input type="checkbox"/>	No <input checked="" type="checkbox"/>	Details:
If yes, has the Environmental Manager been notified?	Yes <input type="checkbox"/>	No <input checked="" type="checkbox"/>	Details:

Additional Comments
<ul style="list-style-type: none"> - Ecologist not required for clearing activities. - Weeds to be managed in accordance with the Biosecurity Management Plan. - Additional weeds: Rye Grass (<i>Lolium</i> sp.) <i>Avena</i> sp., Patterson’s Curse (<i>Echium plantagineum</i>), Horehound (<i>Marrubium vulgare</i>), Spear Thistle (<i>Cirsium vulgare</i>), Barley Grass (<i>Horedium</i> sp.), Paddy Melon (<i>Cucumis myriocarpus</i>), Milk Thistle (<i>Sonchus oleraceus</i>) and various pasture grasses.

Table 3 – Pre-Clearance Approval



Ecologist	
Pre-clearance Assessment Timeframe for Nominated Works	3 months
Name	Madeleine Cicchelli
Signature	
Date	28/10/2024
SecureEnergy	
Name	Daniel Statham
Position	Senior Environment Advisor
Signature	
Date	6/12/2024

Table 1 - Information

Item	Detail
Ecologist / Fauna Spotter(s) Completing Pre-Clearance Survey	Name: Scott Rolph, Madeleine Cicchelli and Nick Borrill Qualification: Ecologists
Date of Pre-Clearance Survey	30/10/2024
Specific Pre-Clearance Survey Location (Line No./ Tower / Span No.)	L5 Tower 283 Break and Winch Site
Scope Methodology	Desktop review of vegetation mapping for nominated area In field visual inspection by ecologists of the proposed disturbance area.
Work Package ID	L5 Ecology – Pre-clearance surveys

Table 2 – Pre-Clearance Survey Details

Infrastructure Surveyed				
Tower Footprint	<input type="checkbox"/>	Centreline	<input type="checkbox"/>	
Break and Winch Site	<input checked="" type="checkbox"/>	Parking Areas	<input type="checkbox"/>	
Access Track (existing)	<input type="checkbox"/>	Access Track (new)	<input type="checkbox"/>	
Disturbance Area B	<input type="checkbox"/>	Other	<input type="checkbox"/>	
Details of Other:				
Protected Matters				
Item	Presence Identified		Quantum to Clear (Ha)	Comments
	Yes	No		
White Box-Yellow Box-Blakely's Red Gum Grassy Woodland and Derived Native Grassland ¹²	<input type="checkbox"/>	<input checked="" type="checkbox"/>		
Grey Box (<i>Eucalyptus microcarpa</i>) Grassy Woodlands and Derived Native Grasslands of South-eastern Australia ¹²	<input type="checkbox"/>	<input checked="" type="checkbox"/>		
Weeping Myall Woodlands ¹²	<input type="checkbox"/>	<input checked="" type="checkbox"/>		
Natural Grasslands of the Murray Valley Plains ¹²	<input checked="" type="checkbox"/>	<input type="checkbox"/>	0.14	EPBC Act Threatened Ecological Community
Buloke Woodlands of the Riverina and Murray-Darling Depression Bioregions ²	<input type="checkbox"/>	<input checked="" type="checkbox"/>		
Mallee Bird Community of the Murray Darling Depression Bioregion ²	<input type="checkbox"/>	<input checked="" type="checkbox"/>		
Plains mallee box woodland of the Murray Darling Depression, Riverina and Naracoorte Coastal Plains bioregions ²	<input type="checkbox"/>	<input checked="" type="checkbox"/>		
Seasonal Herbaceous Wetlands (Freshwater) of the Temperate Lowland Plains ²	<input type="checkbox"/>	<input checked="" type="checkbox"/>		
Habitat for A spear-grass (<i>austrostipa metatoris</i>) ²	<input type="checkbox"/>	<input checked="" type="checkbox"/>		

Once printed this document becomes uncontrolled. Refer to Secure Energy Intranet for controlled copy

Habitat for A spear-grass (<i>aurostipa wakoolica</i>) ²	<input type="checkbox"/>	<input checked="" type="checkbox"/>	
Habitat for Mossjel Daisy ¹²	<input type="checkbox"/>	<input checked="" type="checkbox"/>	
Habitat for Sand-hill Spider Orchid ²	<input type="checkbox"/>	<input checked="" type="checkbox"/>	
Habitat for A burr-daisy ²	<input type="checkbox"/>	<input checked="" type="checkbox"/>	
Habitat for Winged Peppercross ¹	<input type="checkbox"/>	<input checked="" type="checkbox"/>	
Habitat for Chariot Wheels ¹²	<input type="checkbox"/>	<input checked="" type="checkbox"/>	
Habitat for Slender Darling Pea ¹²	<input type="checkbox"/>	<input checked="" type="checkbox"/>	
Habitat for Yellow Swainson-pea ²	<input type="checkbox"/>	<input checked="" type="checkbox"/>	
Habitat for Plains Wanderer ¹²	<input type="checkbox"/>	<input checked="" type="checkbox"/>	
Habitat for Regent Parrot (eastern subspecies) ¹²	<input type="checkbox"/>	<input checked="" type="checkbox"/>	
Habitat for Superb Parrot ¹²	<input type="checkbox"/>	<input checked="" type="checkbox"/>	
<p>Notes: 1 Protected matter listed within the Notification of Approval EnergyConnect NSW – Eastern Section (EPBC 2020/8766) 2 Protected matter listed within the Revised Biodiversity Development Assessment Report (August 2022)</p>			
<p>Management measures required to avoid or minimise impacts to Protected Matters:</p> <ul style="list-style-type: none"> - 0.14Ha of the critically endangered BC Act-listed TEC Natural Grasslands of the Murray Valley Plains identified within the impact area. - Exclusion zones to be installed to restrict access to protected matters outside the construction footprint. - No additional mitigation measures required. Clearing works to be managed in accordance with the approved Biodiversity Management Plan. 			
Hollow Bearing / Habitat Trees			
Habitat trees and habitat features identified & marked?	Yes <input type="checkbox"/>	No <input checked="" type="checkbox"/>	Comments: No trees present.
GPS coordinates and habitat trees recorded?	Yes <input type="checkbox"/>	No <input checked="" type="checkbox"/>	Comments:
Nest boxes required?	Yes <input type="checkbox"/>	No <input checked="" type="checkbox"/>	Comments:
Fauna spotter required to be present during clearing activities?	Yes <input checked="" type="checkbox"/>	No <input type="checkbox"/>	Comments: Ecologist required during ground stripping activities due to presence of reptile and amphibian habitat.
Weeds			
Were any Weeds of National Significance or Priority Weeds identified?	Yes <input type="checkbox"/>	No <input checked="" type="checkbox"/>	Details:
Environmental Exclusion Zones			
Threatened Species Identified within Disturbance Area B?	Yes <input type="checkbox"/>	No <input checked="" type="checkbox"/>	Details:
Environmental exclusion zones required?	Yes <input checked="" type="checkbox"/>	No <input type="checkbox"/>	Details: EPBC and BC Act Threatened Ecological Communities.
Unexpected Finds			
Were any Unexpected Finds identified?	Yes <input type="checkbox"/>	No <input checked="" type="checkbox"/>	Details:

If yes, has the Environmental Manager been notified?	Yes <input type="checkbox"/>	No <input checked="" type="checkbox"/>	Details:
Additional Comments			
<ul style="list-style-type: none"> - Ecologist required for clearing activities. - Slender Darling Pea (<i>Swainsona murrayana</i>) was not observed during pre-clearance assessment however, due to nearby records it is recommended a pre-inspection is undertaken by an ecologist prior to any ground disturbance. - Weeds to be managed in accordance with the Biosecurity Management Plan. - Additional weeds: Rye Grass (<i>Lolium</i> sp.), <i>Avena</i> sp., Patterson’s Curse (<i>Echium plantagineum</i>), Barley Grass (<i>Horedium</i> sp.), Milk Thistle (<i>Sonchus oleraceus</i>) Hare’s-foot Clover (<i>Trifolium arvense</i> var. <i>arvense</i>), Burr Medic (<i>Medicago polymorpha</i>). 			

Table 3 – Pre-Clearance Approval



Ecologist	
Pre-clearance Assessment Timeframe for Nominated Works	3 months
Name	Scott Rolph
Signature	
Date	30/10/2024
SecureEnergy	
Name	Daniel Statham
Position	Senior Environment Advisor
Signature	
Date	7/12/2024

Table 1 - Information

Item	Detail
Ecologist / Fauna Spotter(s) Completing Pre-Clearance Survey	Name: Scott Rolph, Madeleine Cicchelli and Nick Borrill Qualification: Ecologists
Date of Pre-Clearance Survey	30/10/2024
Specific Pre-Clearance Survey Location (Line No./ Tower / Span No.)	L5 Tower 329 Break and Winch Site
Scope Methodology	Desktop review of vegetation mapping for nominated area In field visual inspection by ecologists of the proposed disturbance area.
Work Package ID	L5 Ecology – Pre-clearance surveys

Table 2 – Pre-Clearance Survey Details

Infrastructure Surveyed				
Tower Footprint	<input type="checkbox"/>	Centreline	<input type="checkbox"/>	
Break and Winch Site	<input checked="" type="checkbox"/>	Parking Areas	<input type="checkbox"/>	
Access Track (existing)	<input type="checkbox"/>	Access Track (new)	<input type="checkbox"/>	
Disturbance Area B	<input type="checkbox"/>	Other	<input type="checkbox"/>	
Details of Other:				
Protected Matters				
Item	Presence Identified		Quantum to Clear (Ha)	Comments
	Yes	No		
White Box-Yellow Box-Blakely's Red Gum Grassy Woodland and Derived Native Grassland ¹²	<input type="checkbox"/>	<input checked="" type="checkbox"/>		
Grey Box (<i>Eucalyptus microcarpa</i>) Grassy Woodlands and Derived Native Grasslands of South-eastern Australia ¹²	<input type="checkbox"/>	<input checked="" type="checkbox"/>		
Weeping Myall Woodlands ¹²	<input type="checkbox"/>	<input checked="" type="checkbox"/>		
Natural Grasslands of the Murray Valley Plains ¹²	<input type="checkbox"/>	<input checked="" type="checkbox"/>		
Buloke Woodlands of the Riverina and Murray-Darling Depression Bioregions ²	<input type="checkbox"/>	<input checked="" type="checkbox"/>		
Mallee Bird Community of the Murray Darling Depression Bioregion ²	<input type="checkbox"/>	<input checked="" type="checkbox"/>		
Plains mallee box woodland of the Murray Darling Depression, Riverina and Naracoorte Coastal Plains bioregions ²	<input type="checkbox"/>	<input checked="" type="checkbox"/>		
Seasonal Herbaceous Wetlands (Freshwater) of the Temperate Lowland Plains ²	<input type="checkbox"/>	<input checked="" type="checkbox"/>		
Habitat for A spear-grass (<i>austrostipa metatoris</i>) ²	<input type="checkbox"/>	<input checked="" type="checkbox"/>		

Once printed this document becomes uncontrolled. Refer to Secure Energy Intranet for controlled copy

Habitat for A spear-grass (<i>aurostipa wakoolica</i>) ²	<input type="checkbox"/>	<input checked="" type="checkbox"/>	
Habitat for Mossgiel Daisy ¹²	<input type="checkbox"/>	<input checked="" type="checkbox"/>	
Habitat for Sand-hill Spider Orchid ²	<input type="checkbox"/>	<input checked="" type="checkbox"/>	
Habitat for A burr-daisy ²	<input type="checkbox"/>	<input checked="" type="checkbox"/>	
Habitat for Winged Peppercross ¹	<input type="checkbox"/>	<input checked="" type="checkbox"/>	
Habitat for Chariot Wheels ¹²	<input type="checkbox"/>	<input checked="" type="checkbox"/>	
Habitat for Slender Darling Pea ¹²	<input type="checkbox"/>	<input checked="" type="checkbox"/>	
Habitat for Yellow Swainson-pea ²	<input type="checkbox"/>	<input checked="" type="checkbox"/>	
Habitat for Plains Wanderer ¹²	<input type="checkbox"/>	<input checked="" type="checkbox"/>	
Habitat for Regent Parrot (eastern subspecies) ¹²	<input type="checkbox"/>	<input checked="" type="checkbox"/>	
Habitat for Superb Parrot ¹²	<input type="checkbox"/>	<input checked="" type="checkbox"/>	
<p>Notes: 1 Protected matter listed within the Notification of Approval EnergyConnect NSW – Eastern Section (EPBC 2020/8766) 2 Protected matter listed within the Revised Biodiversity Development Assessment Report (August 2022)</p>			
<p>Management measures required to avoid or minimise impacts to Protected Matters:</p> <ul style="list-style-type: none"> - No additional mitigation measures required. Clearing works to be managed in accordance with the approved Biodiversity Management Plan. 			
Hollow Bearing / Habitat Trees			
Habitat trees and habitat features identified & marked?	Yes <input type="checkbox"/>	No <input checked="" type="checkbox"/>	Comments: No trees present.
GPS coordinates and habitat trees recorded?	Yes <input type="checkbox"/>	No <input checked="" type="checkbox"/>	Comments:
Nest boxes required?	Yes <input type="checkbox"/>	No <input checked="" type="checkbox"/>	Comments:
Fauna spotter required to be present during clearing activities?	Yes <input checked="" type="checkbox"/>	No <input type="checkbox"/>	Comments: Ecologist required during ground stripping activities due to presence of reptile and amphibian habitat.
Weeds			
Were any Weeds of National Significance or Priority Weeds identified?	Yes <input type="checkbox"/>	No <input checked="" type="checkbox"/>	Details:
Environmental Exclusion Zones			
Threatened Species Identified within Disturbance Area B?	Yes <input type="checkbox"/>	No <input checked="" type="checkbox"/>	Details:
Environmental exclusion zones required?	Yes <input type="checkbox"/>	No <input checked="" type="checkbox"/>	Details:
Unexpected Finds			
Were any Unexpected Finds identified?	Yes <input type="checkbox"/>	No <input checked="" type="checkbox"/>	Details:
If yes, has the Environmental Manager been notified?	Yes <input type="checkbox"/>	No <input checked="" type="checkbox"/>	Details:

Once printed this document becomes uncontrolled. Refer to Secure Energy Intranet for controlled copy

Additional Comments	
<ul style="list-style-type: none"> - Ecologist required for clearing activities. - Weeds to be managed in accordance with the Biosecurity Management Plan. - Additional weeds: Rye Grass (<i>Lolium</i> sp.) and Burr Medic (<i>Medicago polymorpha</i>). 	

Table 3 – Pre-Clearance Approval



Ecologist	
Pre-clearance Assessment Timeframe for Nominated Works	3 months
Name	Madeleine Cicchelli
Signature	
Date	30/10/2024
SecureEnergy	
Name	Daniel Statham
Position	Senior Environment Advisor
Signature	
Date	7/12/2024

Table 1 - Information

Item	Detail
Ecologist / Fauna Spotter(s) Completing Pre-Clearance Survey	Name: Scott Rolph, Madeleine Cicchelli and Nick Borrill Qualification: Ecologists
Date of Pre-Clearance Survey	30/10/2024
Specific Pre-Clearance Survey Location (Line No./ Tower / Span No.)	L5 Tower 332 Break and Winch Site
Scope Methodology	Desktop review of vegetation mapping for nominated area In field visual inspection by ecologists of the proposed disturbance area.
Work Package ID	L5 Ecology – Pre-clearance surveys

Table 2 – Pre-Clearance Survey Details

Infrastructure Surveyed				
Tower Footprint	<input type="checkbox"/>	Centreline	<input type="checkbox"/>	
Break and Winch Site	<input checked="" type="checkbox"/>	Parking Areas	<input type="checkbox"/>	
Access Track (existing)	<input type="checkbox"/>	Access Track (new)	<input type="checkbox"/>	
Disturbance Area B	<input type="checkbox"/>	Other	<input type="checkbox"/>	
Details of Other:				
Protected Matters				
Item	Presence Identified		Quantum to Clear (Ha)	Comments
	Yes	No		
White Box-Yellow Box-Blakely's Red Gum Grassy Woodland and Derived Native Grassland ¹²	<input type="checkbox"/>	<input checked="" type="checkbox"/>		
Grey Box (<i>Eucalyptus microcarpa</i>) Grassy Woodlands and Derived Native Grasslands of South-eastern Australia ¹²	<input type="checkbox"/>	<input checked="" type="checkbox"/>		
Weeping Myall Woodlands ¹²	<input type="checkbox"/>	<input checked="" type="checkbox"/>		
Natural Grasslands of the Murray Valley Plains ¹²	<input type="checkbox"/>	<input checked="" type="checkbox"/>		
Buloke Woodlands of the Riverina and Murray-Darling Depression Bioregions ²	<input type="checkbox"/>	<input checked="" type="checkbox"/>		
Mallee Bird Community of the Murray Darling Depression Bioregion ²	<input type="checkbox"/>	<input checked="" type="checkbox"/>		
Plains mallee box woodland of the Murray Darling Depression, Riverina and Naracoorte Coastal Plains bioregions ²	<input type="checkbox"/>	<input checked="" type="checkbox"/>		
Seasonal Herbaceous Wetlands (Freshwater) of the Temperate Lowland Plains ²	<input type="checkbox"/>	<input checked="" type="checkbox"/>		
Habitat for A spear-grass (<i>austrostipa metatoris</i>) ²	<input type="checkbox"/>	<input checked="" type="checkbox"/>		

Once printed this document becomes uncontrolled. Refer to Secure Energy Intranet for controlled copy

Habitat for A spear-grass (<i>aurostipa wakoolica</i>) ²	<input type="checkbox"/>	<input checked="" type="checkbox"/>		
Habitat for Mossgiel Daisy ¹²	<input type="checkbox"/>	<input checked="" type="checkbox"/>		
Habitat for Sand-hill Spider Orchid ²	<input type="checkbox"/>	<input checked="" type="checkbox"/>		
Habitat for A burr-daisy ²	<input type="checkbox"/>	<input checked="" type="checkbox"/>		
Habitat for Winged Peppercross ¹	<input type="checkbox"/>	<input checked="" type="checkbox"/>		
Habitat for Chariot Wheels ¹²	<input type="checkbox"/>	<input checked="" type="checkbox"/>		
Habitat for Slender Darling Pea ¹²	<input type="checkbox"/>	<input checked="" type="checkbox"/>		
Habitat for Yellow Swainson-pea ²	<input type="checkbox"/>	<input checked="" type="checkbox"/>		
Habitat for Plains Wanderer ¹²	<input type="checkbox"/>	<input checked="" type="checkbox"/>		
Habitat for Regent Parrot (eastern subspecies) ¹²	<input type="checkbox"/>	<input checked="" type="checkbox"/>		
Habitat for Superb Parrot ¹²	<input type="checkbox"/>	<input checked="" type="checkbox"/>		
<p>Notes: 1 Protected matter listed within the Notification of Approval EnergyConnect NSW – Eastern Section (EPBC 2020/8766) 2 Protected matter listed within the Revised Biodiversity Development Assessment Report (August 2022)</p>				
<p>Management measures required to avoid or minimise impacts to Protected Matters:</p> <ul style="list-style-type: none"> - No additional mitigation measures required. Clearing works to be managed in accordance with the approved Biodiversity Management Plan. 				
Hollow Bearing / Habitat Trees				
Habitat trees and habitat features identified & marked?	Yes <input type="checkbox"/>	No <input checked="" type="checkbox"/>	Comments: No trees present.	
GPS coordinates and habitat trees recorded?	Yes <input type="checkbox"/>	No <input checked="" type="checkbox"/>	Comments:	
Nest boxes required?	Yes <input type="checkbox"/>	No <input checked="" type="checkbox"/>	Comments:	
Fauna spotter required to be present during clearing activities?	Yes <input checked="" type="checkbox"/>	No <input type="checkbox"/>	Comments: Ecologist required during ground stripping activities due to presence of reptile and amphibian habitat.	
Weeds				
Were any Weeds of National Significance or Priority Weeds identified?	Yes <input type="checkbox"/>	No <input checked="" type="checkbox"/>	Details:	
Environmental Exclusion Zones				
Threatened Species Identified within Disturbance Area B?	Yes <input type="checkbox"/>	No <input checked="" type="checkbox"/>	Details:	
Environmental exclusion zones required?	Yes <input type="checkbox"/>	No <input checked="" type="checkbox"/>	Details:	
Unexpected Finds				
Were any Unexpected Finds identified?	Yes <input type="checkbox"/>	No <input checked="" type="checkbox"/>	Details:	
If yes, has the Environmental Manager been notified?	Yes <input type="checkbox"/>	No <input checked="" type="checkbox"/>	Details:	

Once printed this document becomes uncontrolled. Refer to Secure Energy Intranet for controlled copy

Additional Comments	
<ul style="list-style-type: none"> - Ecologist required for clearing activities. - Weeds to be managed in accordance with the Biosecurity Management Plan. - Additional weeds: Rye Grass (<i>Lolium</i> sp.), Wild Oat (<i>Avena</i> sp.) and Burr Medic (<i>Medicago polymorpha</i>). 	

Table 3 – Pre-Clearance Approval



Ecologist	
Pre-clearance Assessment Timeframe for Nominated Works	3 months
Name	Madeleine Cicchelli
Signature	
Date	30/10/2024
SecureEnergy	
Name	Daniel Statham
Position	Senior Environment Advisor
Signature	
Date	7/12/2024

Table 1 - Information

Item	Detail
Ecologist / Fauna Spotter(s) Completing Pre-Clearance Survey	Name: Scott Rolph, Catriona Chauval, Justine On and Phillip Panagiotaros Qualification: Ecologists
Date of Pre-Clearance Survey	10/08/2023 (re-validated 04/10/2024 to include break and winch site)
Specific Pre-Clearance Survey Location (Line No./ Tower / Span No.)	L5 Tower 301 Break and Winch Site
Scope Methodology	Desktop review of vegetation mapping for nominated area In field visual inspection by ecologists of the proposed disturbance area
Work Package ID	L5 Ecology – Pre-clearance surveys

Table 2 – Pre-Clearance Survey Details

Infrastructure Surveyed				
Tower Footprint	<input type="checkbox"/>	Centreline	<input checked="" type="checkbox"/>	
Break and Winch Site	<input checked="" type="checkbox"/>	Parking Areas	<input type="checkbox"/>	
Access Track (existing)	<input type="checkbox"/>	Access Track (new)	<input type="checkbox"/>	
Disturbance Area B	<input checked="" type="checkbox"/>	Other	<input type="checkbox"/>	
Details of Other:				
Protected Matters				
Item	Presence Identified		Quantum to Clear (Ha)	Comments
	Yes	No		
White Box-Yellow Box-Blakely's Red Gum Grassy Woodland and Derived Native Grassland ¹²	<input type="checkbox"/>	<input checked="" type="checkbox"/>		
Grey Box (<i>Eucalyptus microcarpa</i>) Grassy Woodlands and Derived Native Grasslands of South-eastern Australia ¹²	<input type="checkbox"/>	<input checked="" type="checkbox"/>		
Weeping Myall Woodlands ¹²	<input type="checkbox"/>	<input checked="" type="checkbox"/>		
Natural Grasslands of the Murray Valley Plains ¹²	<input type="checkbox"/>	<input checked="" type="checkbox"/>		
Buloke Woodlands of the Riverina and Murray-Darling Depression Bioregions ²	<input type="checkbox"/>	<input checked="" type="checkbox"/>		
Mallee Bird Community of the Murray Darling Depression Bioregion ²	<input type="checkbox"/>	<input checked="" type="checkbox"/>		
Plains mallee box woodland of the Murray Darling Depression, Riverina and Naracoorte Coastal Plains bioregions ²	<input type="checkbox"/>	<input checked="" type="checkbox"/>		



Once printed this document becomes uncontrolled. Refer to Secure Energy Intranet for controlled copy

Seasonal Herbaceous Wetlands (Freshwater) of the Temperate Lowland Plains ²	<input type="checkbox"/>	<input checked="" type="checkbox"/>		
Habitat for A spear-grass (<i>austrostipa metatoris</i>) ²	<input type="checkbox"/>	<input checked="" type="checkbox"/>		
Habitat for A spear-grass (<i>austrostipa wakoolica</i>) ²	<input type="checkbox"/>	<input checked="" type="checkbox"/>		
Habitat for Mossgiel Daisy ¹²	<input type="checkbox"/>	<input checked="" type="checkbox"/>		
Habitat for Sand-hill Spider Orchid ²	<input type="checkbox"/>	<input checked="" type="checkbox"/>		
Habitat for A burr-daisy ²	<input type="checkbox"/>	<input checked="" type="checkbox"/>		
Habitat for Winged Peppercross ¹	<input type="checkbox"/>	<input checked="" type="checkbox"/>		
Habitat for Chariot Wheels ¹²	<input type="checkbox"/>	<input checked="" type="checkbox"/>		
Habitat for Slender Darling Pea ¹²	<input type="checkbox"/>	<input checked="" type="checkbox"/>		
Habitat for Yellow Swainson-pea ²	<input type="checkbox"/>	<input checked="" type="checkbox"/>		
Habitat for Plains Wanderer ¹²	<input type="checkbox"/>	<input checked="" type="checkbox"/>		
Habitat for Regent Parrot (eastern subspecies) ¹²	<input type="checkbox"/>	<input checked="" type="checkbox"/>		
Habitat for Superb Parrot ¹²	<input type="checkbox"/>	<input checked="" type="checkbox"/>		
<p>Notes: 1 Protected matter listed within the Notification of Approval EnergyConnect NSW – Eastern Section (EPBC 2020/8766) 2 Protected matter listed within the Revised Biodiversity Development Assessment Report (August 2022)</p>				
<p>Management measures required to avoid or minimise impacts to Protected Matters:</p> <ul style="list-style-type: none"> No additional mitigation measures required. Clearing works to be completed in accordance with approved Biodiversity Management Plan. 				
Hollow Bearing / Habitat Trees				
Habitat trees and habitat features identified & marked?	Yes <input checked="" type="checkbox"/>	No <input type="checkbox"/>	Comments: Habitat identified. Stick nests and hollow-bearing trees.	
GPS coordinates and habitat trees recorded?	Yes <input checked="" type="checkbox"/>	No <input type="checkbox"/>	Comments: Waypoint ID: 334-351, 924-960, 396B-436B	
Nest boxes required?	Yes <input checked="" type="checkbox"/>	No <input type="checkbox"/>	Comments:	
Fauna spotter required to be present during clearing activities?	Yes <input checked="" type="checkbox"/>	No <input type="checkbox"/>	Comments:	
Weeds				
Were any Weeds of National Significance or Priority Weeds identified?	Yes <input checked="" type="checkbox"/>	No <input type="checkbox"/>	Details: Silver-leaf nightshade	

Once printed this document becomes uncontrolled. Refer to Secure Energy Intranet for controlled copy

Environmental Exclusion Zones			
Threatened Species Identified within Disturbance Area B?	Yes <input type="checkbox"/>	No <input checked="" type="checkbox"/>	Details:
Environmental exclusion zones required?	Yes <input type="checkbox"/>	No <input checked="" type="checkbox"/>	Details:
Unexpected Finds			
Were any Unexpected Finds identified?	Yes <input type="checkbox"/>	No <input checked="" type="checkbox"/>	Details:
If yes, has the Environmental Manager been notified?	Yes <input type="checkbox"/>	No <input checked="" type="checkbox"/>	Details:
Additional Comments			
<ul style="list-style-type: none"> • Ecologist to be present during clearing activities. • Brown Treecreeper (<i>Climacteris picumnus victoriae</i>) listed as Vulnerable under the EPBC and BC Act, observed foraging withing disturbance area. • Weeds to be managed in accordance with Biosecurity Management Plan. • 3.47 ha of mapped assumed species presence for Small Scurf-pea (<i>Cullen parvum</i>). • Additional weeds: Spear Thistle (<i>Cirsium vulgare</i>), Flaxleaf Fleabane (<i>Erigeron bonariensis</i>), Patterson’s Curse (<i>Echium plantagineum</i>), Horehound (<i>Marrubium vulgare</i>), Bathurst burr (<i>Xanthium spinosum</i>), Galvanised burr (<i>Sclerolaena birchii</i>), Onion grass (<i>Romulea rosea</i>), Paddy melon (<i>Cucumis myriocarpus</i>), Clover (<i>Trifolium sp.</i>), Flatweed (<i>Hypercharis radiata</i>), White clover (<i>Trifolium sp.</i>), Panic veldt grass (<i>Eherharta erecta</i>), Burr medic (<i>Medicago polymorpha</i>), Black nightshade (<i>Solanum nigrum</i>), Rye grass (<i>Lolium sp.</i>), Sow thistle (<i>Sonchus oleraceus</i>), <i>Rumex sp.</i>, Capeweed (<i>Arctotheca calendula</i>), Common peppergrass (<i>Lepidium africanum</i>), Crow garlic (<i>Allium vineale</i>), Silver-leaf nightshade (<i>Solanum elaeagnifolium</i>), <i>Bromus sp.</i>, Oat (<i>Avena sp.</i>) 			

Table 3 – Pre-Clearance Approval

Ecologist	
Pre-clearance Assessment Timeframe for Nominated Works	3 months
Name	Scott Rolph
Signature	
Date	04/10/2024
SecureEnergy	
Name	Daniel Statham
Position	Senior Environment Advisor
Signature	
Date	7/12/2024

Once printed this document becomes uncontrolled. Refer to Secure Energy Intranet for controlled copy

